


PINAL CREEK TRAIL CONCEPTUAL PLAN

SUPPLEMENTAL DOCUMENT



NOVEMBER 2012

PINAL CREEK TRAIL CONCEPTUAL DESIGN SUPPLEMENT

CONTENTS

TRAIL ATLAS1



SEGMENT LAYOUT18



Graphic by RBF Consulting

CROSS SECTIONS24

PHOTOS34

PHASING PLAN39

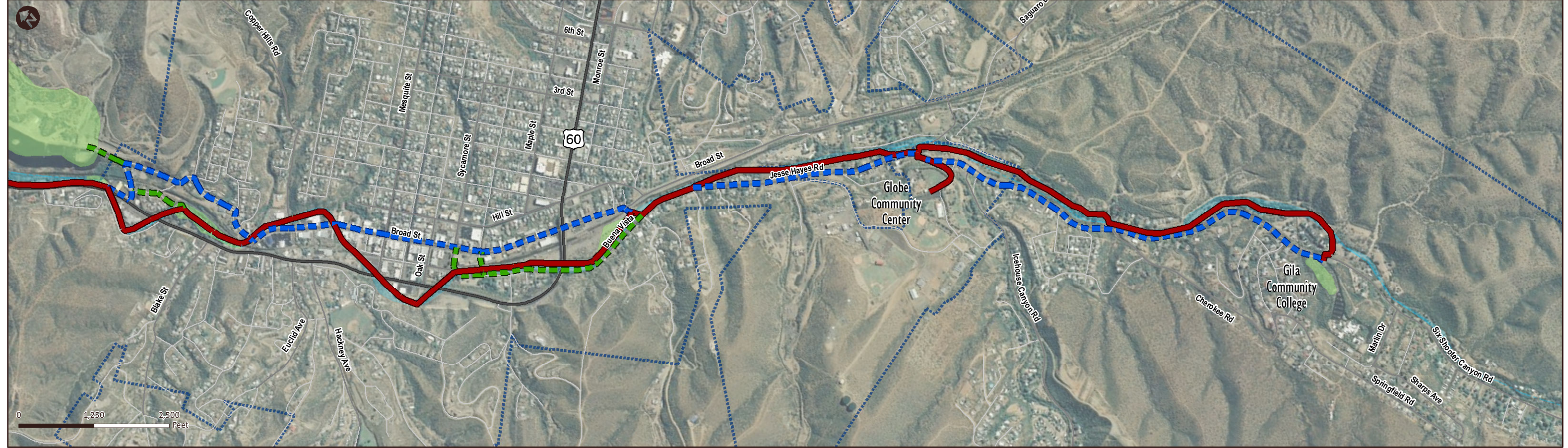


PINAL CREEK TRAIL

MAP ATLAS

PINAL CREEK TRAIL CORRIDOR OVERVIEW

Gila Community College to Old Dominion Hiking Park



Old Dominion Hiking Park to Bixby Road

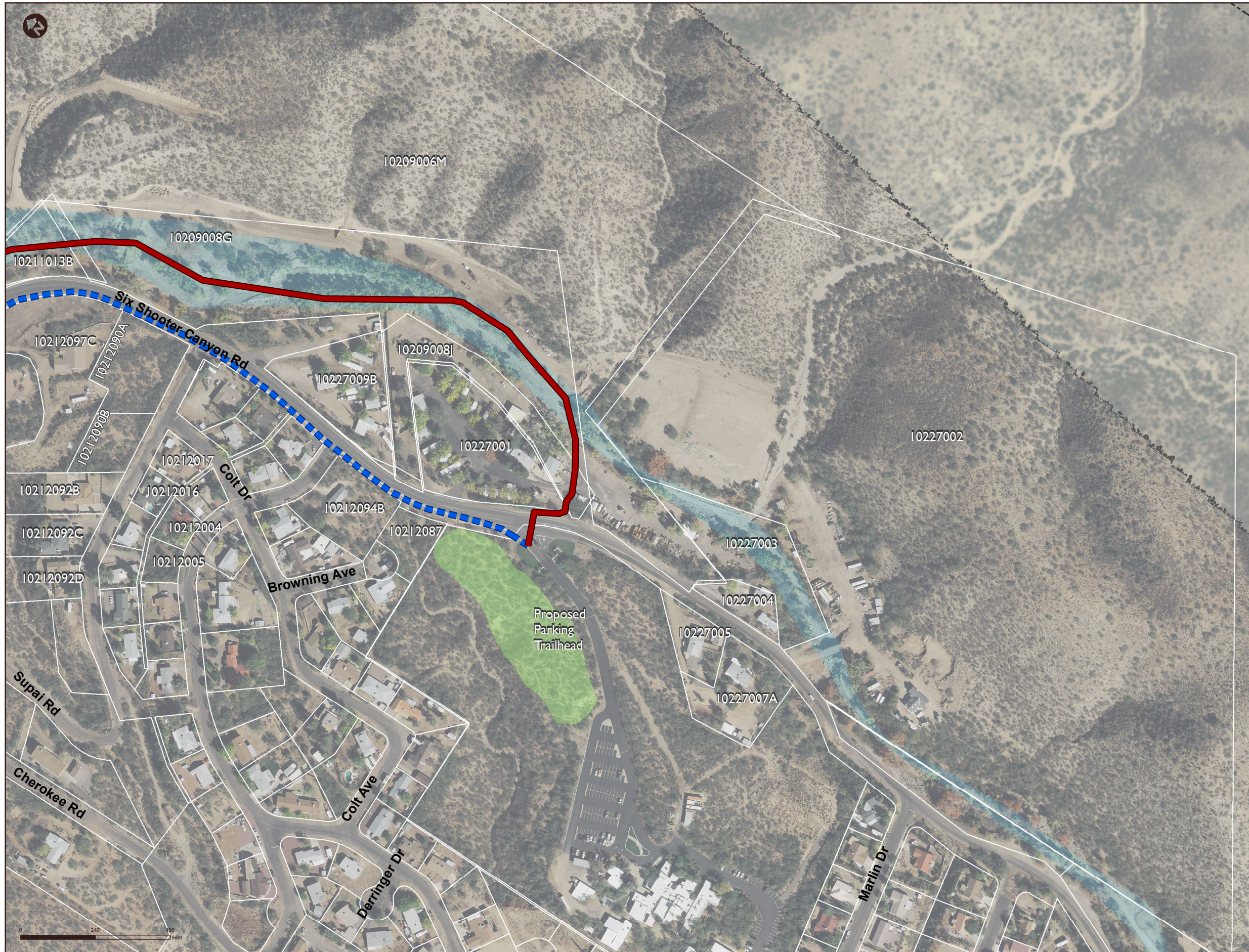


Legend

- Proposed Pinal Creek Trail
- Optional Connector
- Roadside/Sidewalk Trail
- Pinal Creek
- Existing or Proposed Park or Trailhead
- City of Globe Boundary

Source: ADOT, ATIS, ALRIS, City of Globe, Town of Miami, Gila County

PINAL CREEK TRAIL CORRIDOR

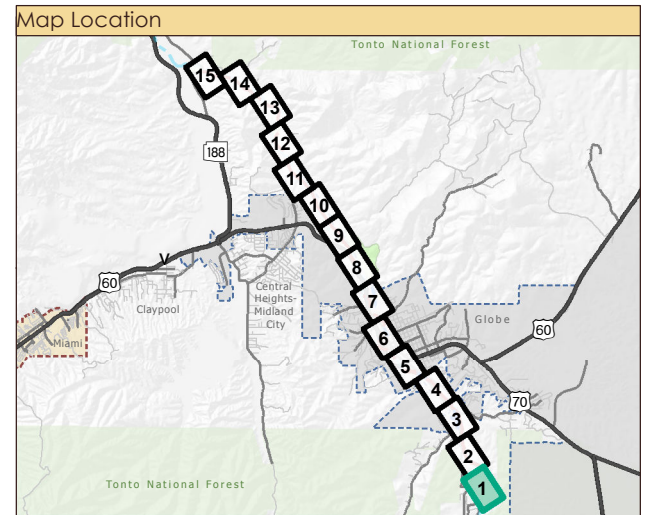


Legend

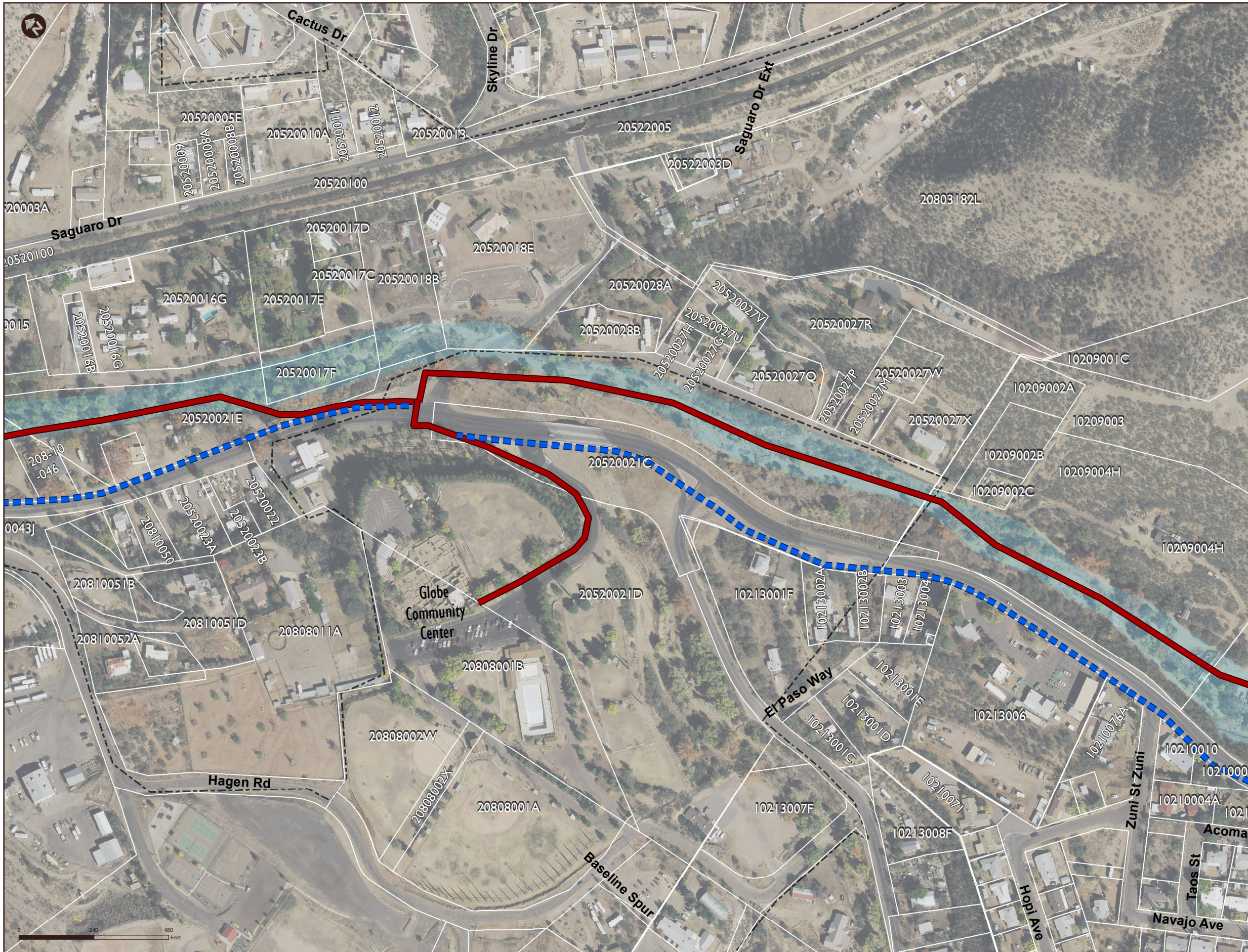
- Proposed Pinal Creek Trail
- Optional Connector
- - - Roadside/Sidewalk Trail
- Pinal Creek
- Existing or Proposed Park or Trailhead
- City of Globe Boundary

Source: ADOT, ATIS, ALRIS, City of Globe, Town of Miami, Gila County

	Parcel	Owner	Length (FT) Parcel Impacted
Proposed Pinal Creek Trail	102-27-008	Gila County	57.47
	102-27-001	Randall Sullivan	17.95
	102-09-008G	Randall Sullivan	1602.51
	102-09-008J	Randall Sullivan	123.13
Roadside/Streetside Trail	102-27-008	Gila County	47.39
Optional Connector			
Total Length (FT) of Parcels Impacted			1,848.46
Length (FT) of Proposed Creek Trail Not Impacting Parcels			114.44
Length (FT) of Roadside/Streetside Trail Not Impacting Parcels			1,198.66
Length (FT) of Optional Connector Not Impacting Parcels			0



PINAL CREEK TRAIL CORRIDOR



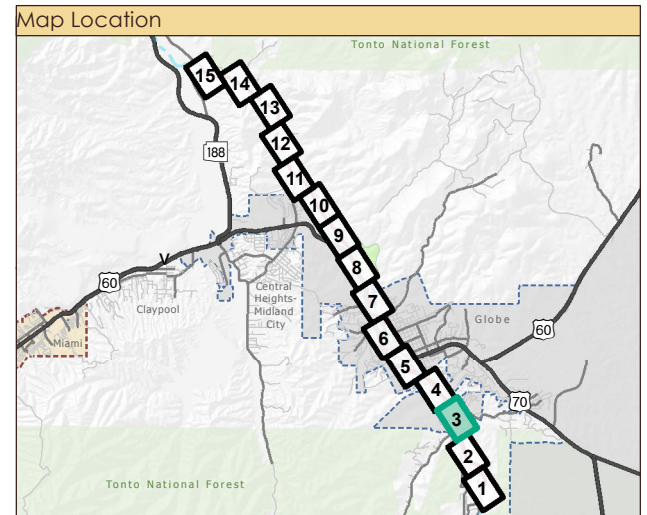
Legend

- Proposed Pinal Creek Trail
- Optional Connector
- Roadside/Sidewalk Trail
- Pinal Creek
- Existing or Proposed Park or Trailhead
- City of Globe Boundary

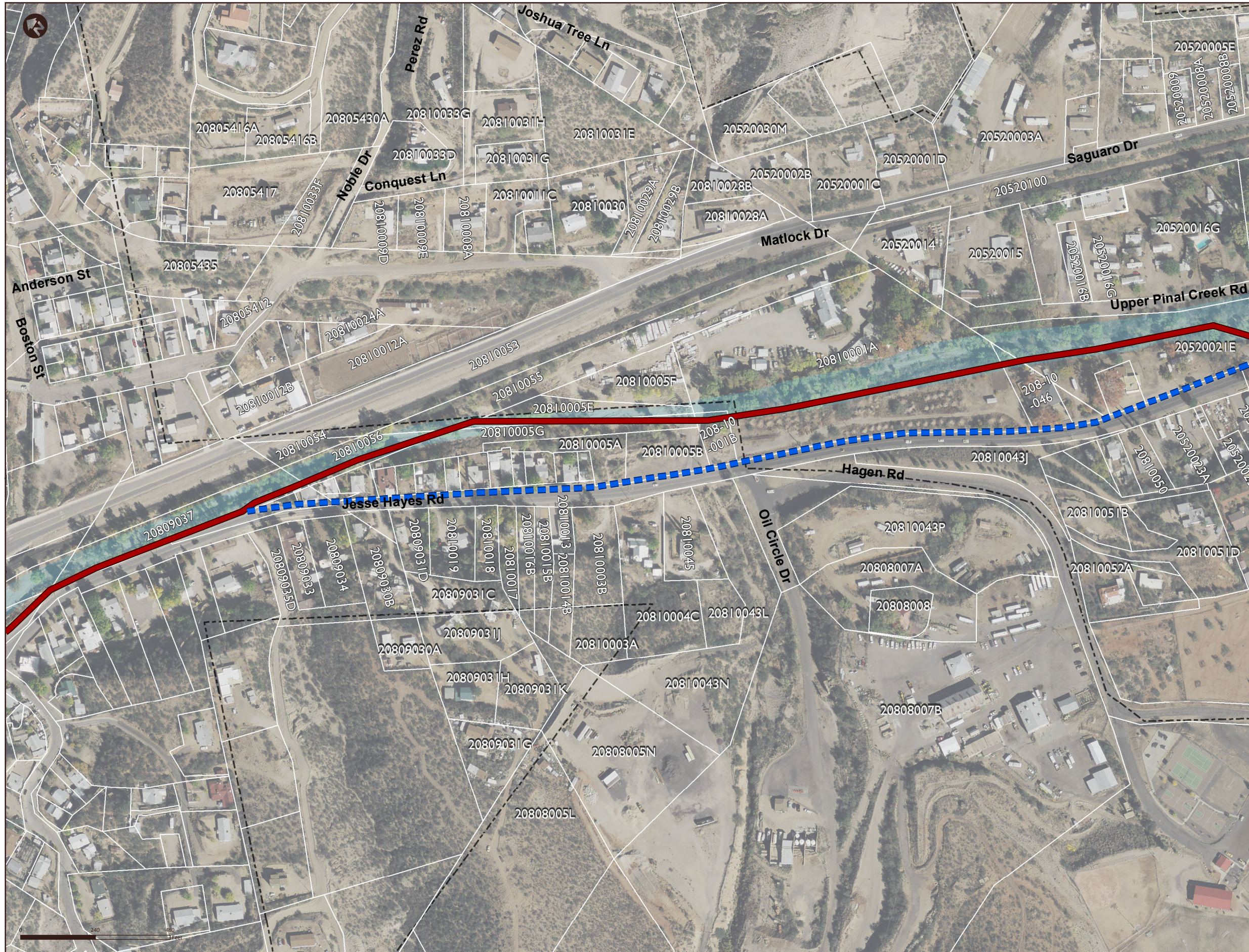
Source: ADOT, ATIS, ALRIS, City of Globe, Town of Miami, Gila County

	Parcel	Owner	Length (FT) Parcel Impacted
Proposed Pinal Creek Trail	208-08-001B	Globe Community Center	2.82
	205-20-021C	Unknown	428.24
	205-20-021D	City of Globe	2313.36
	205-20-021E	City of Globe	800.81
Roadside/Streeside Trail	205-20-021C	Unknown	1216.34
	205-20-021D	City of Globe	468.47
Optional Connector			
Total Length (FT) of Parcels Impacted			5,230.05

Length (FT) of Proposed Creek Trail Not Impacting Parcels	0
Length (FT) of Roadside/Streeside Trail Not Impacting Parcels	1,072.82
Length (FT) of Optional Connector Not Impacting Parcels	0



PINAL CREEK TRAIL CORRIDOR



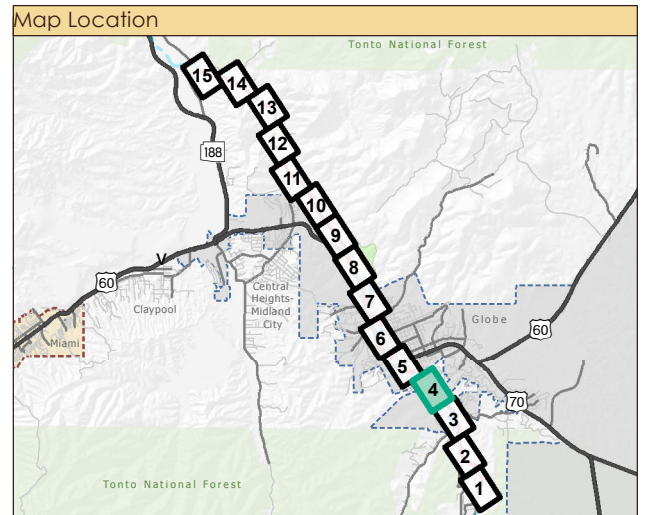
Legend

- Proposed Pinal Creek Trail
- Optional Connector
- - - Roadside/Sidewalk Trail
- Pinal Creek
- Existing or Proposed Park or Trailhead
- City of Globe Boundary

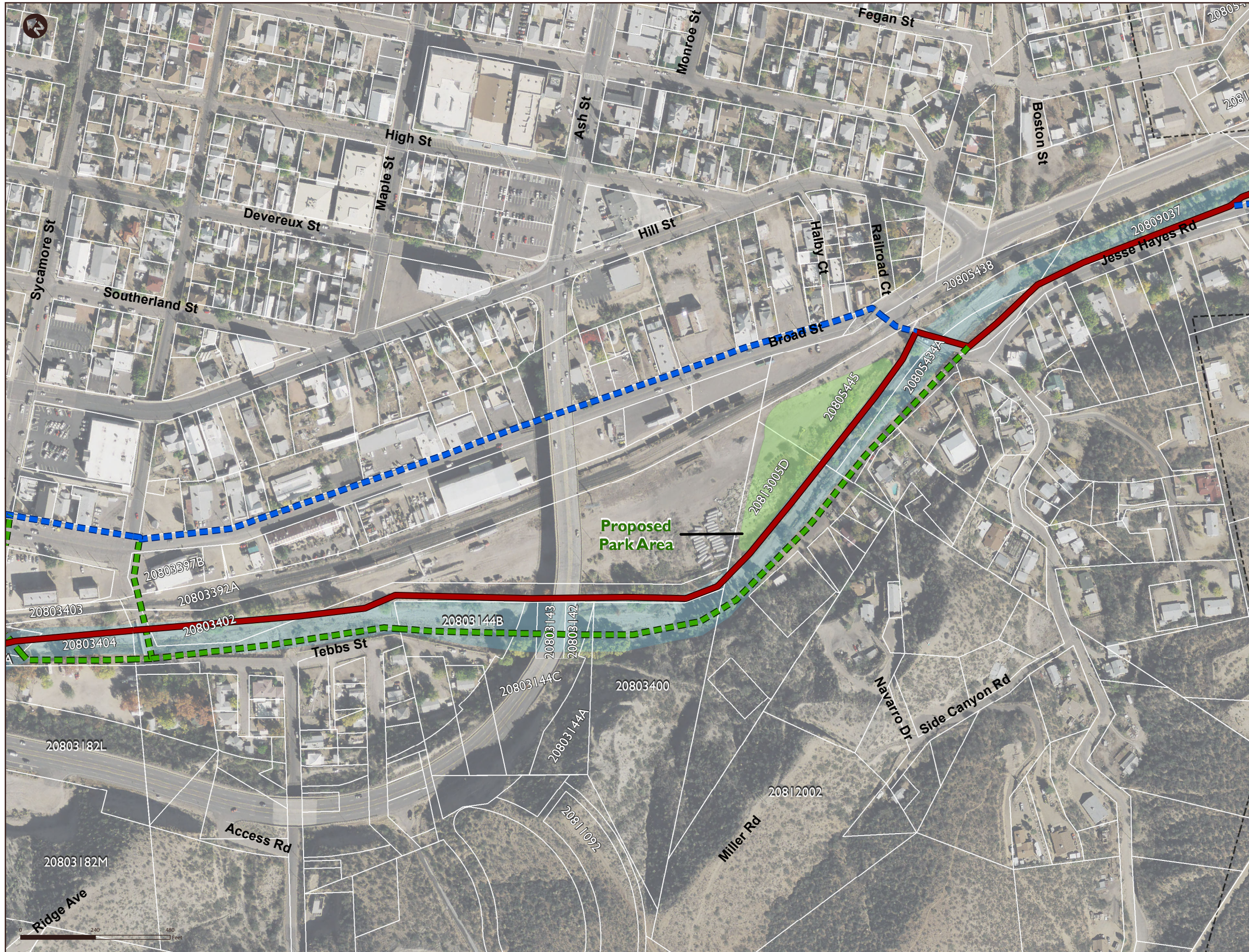
Source: ADOT, ATIS, ALRIS, City of Globe, Town of Miami, Gila County

	Parcel	Owner	Length (FT) Parcel Impacted
Proposed Pinal Creek Trail	208-10-001A	Cunningham Properties Limited	745.21
	208-10-046	Cunningham Decendis Trust	50.59
	208-10-001B	Cunningham Properties Limited	86.73
	208-10-005G	Cunningham Properties Limited	327.61
	208-10-005E	Cunningham Properties Limited	285.36
	208-10-056	Arizona Eastern Railway Co	415.91
	208-10-055	Arizona Eastern Railway Co	48.88
	208-09-037	Arizona Eastern Railway Co	750.59
Roadside/Streeside Trail			
Optional Connector			
Total Length (FT) of Parcels Impacted			2,710.88

Length (FT) of Proposed Creek Trail Not Impacting Parcels	0
Length (FT) of Roadside/Streeside Trail Not Impacting Parcels	2,372.34
Length (FT) of Optional Connector Not Impacting Parcels	0



PINAL CREEK TRAIL CORRIDOR



Legend

- Proposed Pinaleño Trail
- Optional Connector
- Roadside/Streetside Trail
- Pinal Creek
- Existing or Proposed Park or Trailhead
- City of Globe Boundary

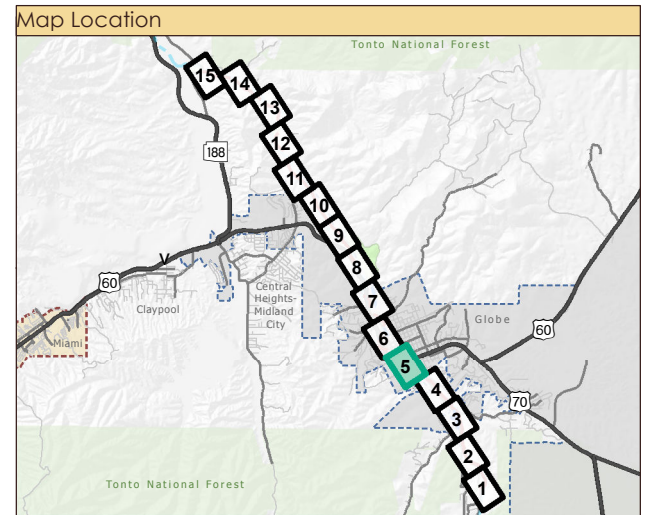
Source: ADOT, ATIS, ALRIS, City of Globe, Town of Miami, Gila County

Parcel	Owner	Length (FT) Parcel Impacted
208-13-005D	Isabel Hansen	404.46
208-05-445	Arizona Eastern Railway Co	497.65
208-05-434A	Unknown	328.72
208-03-402	Arizona Eastern Railway Co	418.85
Proposed Pinaleño Trail		
208-05-445	Arizona Eastern Railway Co	40.34
208-05-438	Arizona Eastern Railway Co	65.57
Roadside/Streetside Trail		
208-13-005D	Isabel Hansen	495.19
208-05-434A	Unknown	480.37
208-03-397B	Arizona Eastern Railway Co	115.58
208-03-144B	Terry Lona	306.49
208-03-400	Terry Lona	349.83
208-03-144A	Terry Lona	18.92
208-03-144C	State of Arizona	89.99
208-03-142	State of Arizona	24.98
208-03-143	State of Arizona	74.95
208-03-392A	Unknown	41.41
Optional Connector		
Total Length (FT) of Parcels Impacted		3,753.29

Length (FT) of Proposed Creek Trail Not Impacting Parcels | 1,189.13

Length (FT) of Roadside/Streetside Trail Not Impacting Parcels | 2,115.96

Length (FT) of Optional Connector Not Impacting Parcels | 847.85



PINAL CREEK TRAIL CORRIDOR



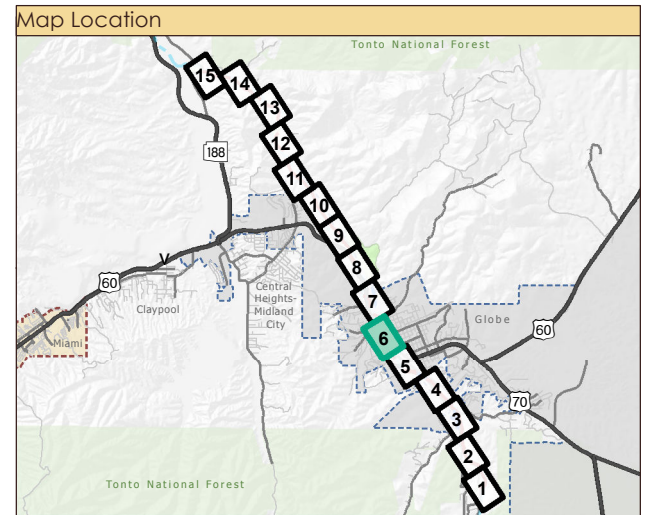
Legend

- Proposed Pinal Creek Trail
- Optional Connector
- Roadside/Sidewalk Trail
- Pinal Creek
- Existing or Proposed Park or Trailhead
- City of Globe Boundary

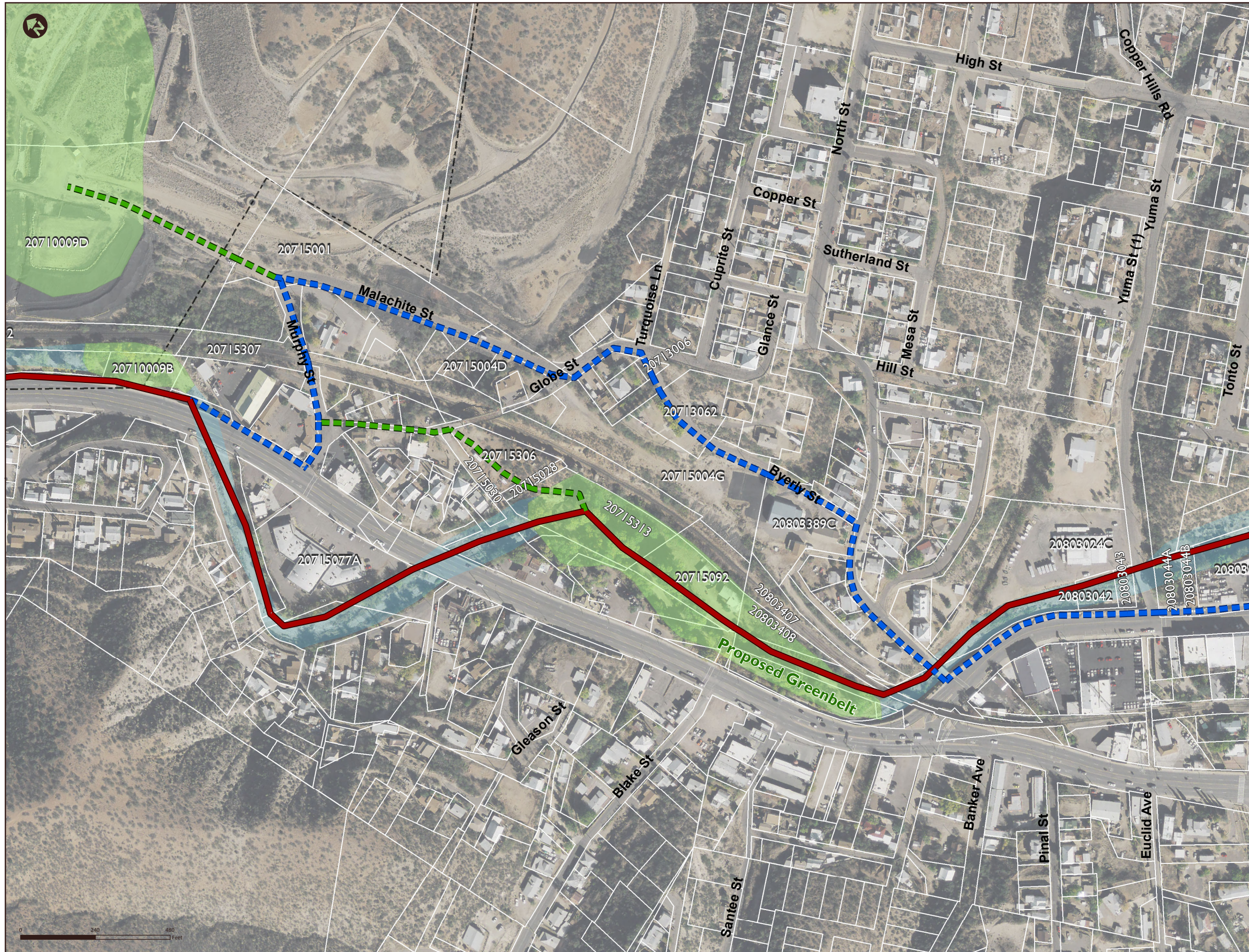
Source: ADOT, ATIS, ALRIS, City of Globe, Town of Miami, Gila County

	Parcel	Owner	Length (FT) Parcel Impacted
Proposed Pinal Creek Trail	208-03-182M	Gila County Miniature Golf	350.36
	208-03-182L	State of Arizona	399.08
	208-03-404	Arizona Eastern Railway Co	259.93
	208-03-185A	Ronald & Linda Rhein	93.24
	208-03-185B	State of Arizona	69
	208-03-405	Unknown	77.61
	208-03-015	UPM Holdings	266.26
	208-03-013	Glenn Wilt Jr	55.2
	208-03-014	UPM Holdings	246.83
	208-03-248E	Peter Oddonetto	86.47
	208-03-349B	State of Arizona	13.44
	208-03-349A	City of Globe	20.31
	208-03-350	City of Globe	169.61
	208-03-376A	City of Globe	85.39
	208-03-375	Oneta Dominguez	106.22
208-03-374	Nack Industries	66.93	
Roadside/Streeside Trail	208-03-006	Dale & Cindy Fletcher	87.48
	208-03-007	Dale & Cindy Fletcher	58.77
	208-03-008	North Broad Street Properties	75.98
	208-03-009	North Broad Street Properties	59.58
	208-03-010A	Hyon Vance	124.01
	208-03-002C	Glenn Wilt Jr	31.69
	208-03-004	Michael & Crisanta Harding	22.05
	208-03-003	Carrillo Trust	32.49
	208-03-002A	Glenn Wilt Jr	25
	208-03-001	Cunningham Decedents Trust	108.5
208-03-059	Globe Hotel	28.79	
Optional Connector	208-03-403	Unknown	36.57
	208-03-404	Arizona Eastern Railway Co	312.98
Total Length (FT) of Parcels Impacted			3,369.78

Length (FT) of Proposed Creek Trail Not Impacting Parcels	926.19
Length (FT) of Roadside/Streeside Trail Not Impacting Parcels	2,041.69
Length (FT) of Optional Connector Not Impacting Parcels	360.51



PINAL CREEK TRAIL CORRIDOR



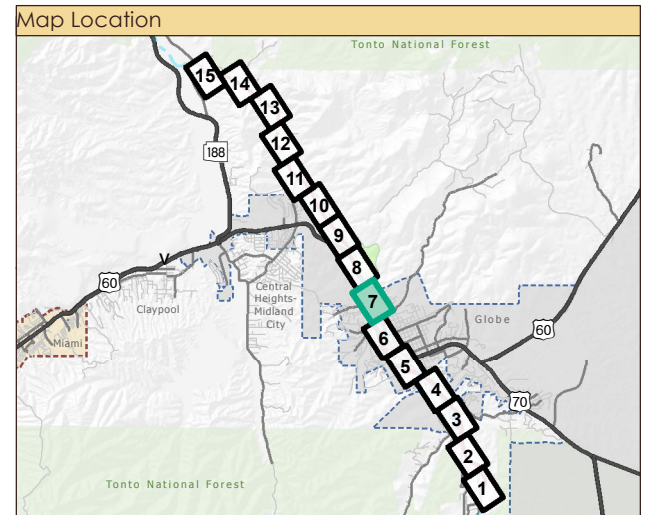
Legend

- Proposed Pinal Creek Trail
- - - Optional Connector
- - - Roadside/Sidewalk Trail
- Pinal Creek
- Existing or Proposed Park or Trailhead
- City of Globe Boundary

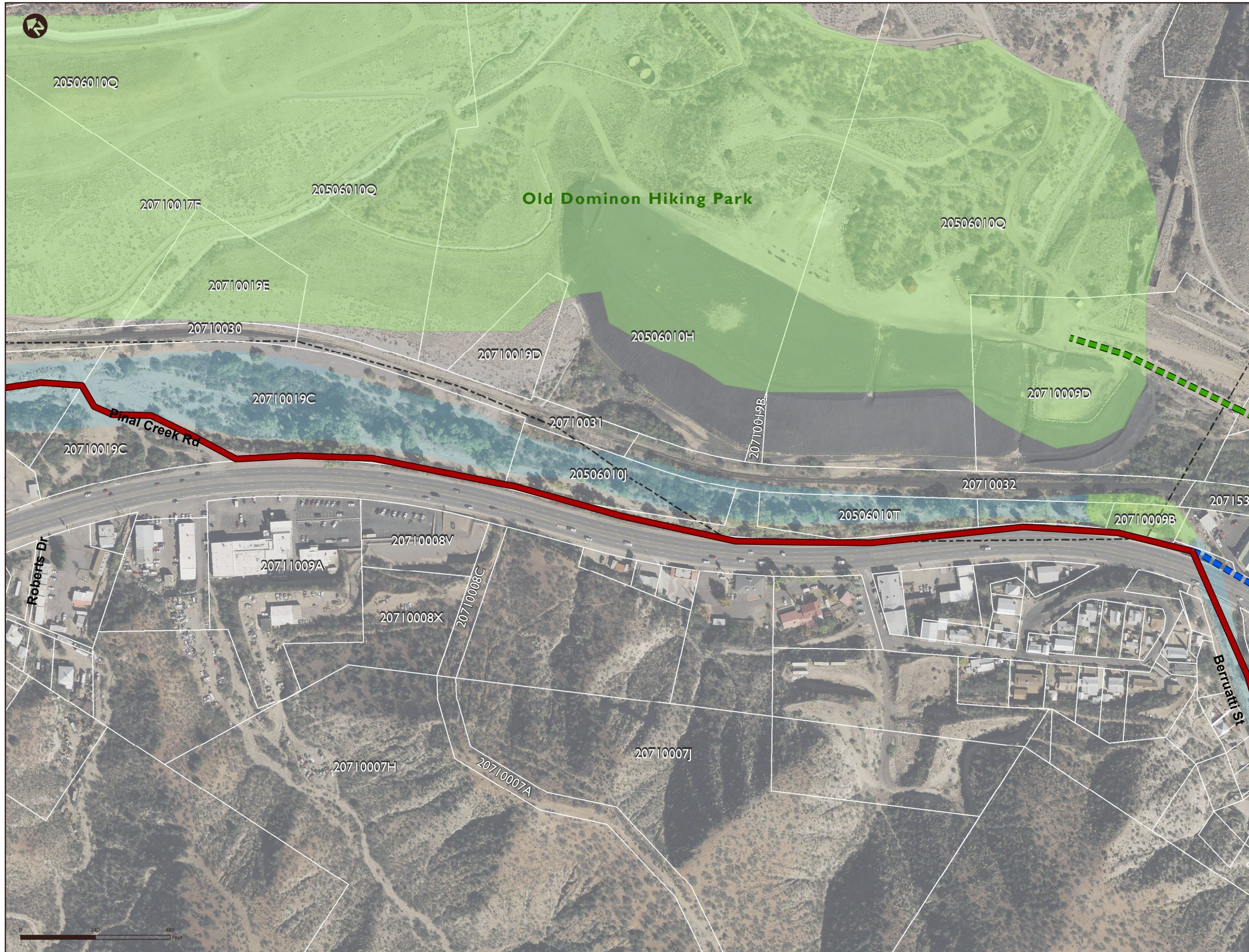
Source: ADOT, ATIS, ALRIS, City of Globe, Town of Miami, Gila County

	Parcel	Owner	Length (FT) Parcel Impacted
Proposed Pinal Creek Trail	208-03-408	Arizona Eastern Railway Co	18.5
	208-03-407	Unknown	22.48
	208-03-043	State of Arizona	51.56
	208-03-042	City of Globe	106.98
	208-03-024C	William and Gloria Joy	422.85
	208-03-044A	City of Globe	75.38
	208-03-044B	Brett Gendreau	36.37
	207-15-094	State of Arizona	9.1
	207-15-092	Craig Johnson	308.08
	207-15-077A	Globe Center LLC	240.95
	207-15-313	Arizona Eastern Railway Co	332.09
207-15-030	Vicky Deanda	229.94	
Roadside/Street-side Trail	208-03-389C	Living Waters Community Church	80.92
	207-15-004D	Child Services Headstart	298.5
	207-15-004G	Grace Gospel Church	178.96
	207-15-001	Magma Copper Co	583.04
	207-15-307	Unknown	19.97
	207-13-062	City of Globe	192.53
	207-13-006	City of Globe	53.84
Optional Connector	207-15-313	Arizona Eastern Railway Co	183.03
	207-15-306	Arizona Eastern Railway Co	235.43
	207-15-028	State of Arizona	29.91
	207-15-001	Magma Copper Co	111.25
	207-10-009D	Magma Copper Co	495.03
Total Length (FT) of Parcels Impacted			4,316.67

Length (FT) of Proposed Creek Trail Not Impacting Parcels	1,629.91
Length (FT) of Roadside/Street-side Trail Not Impacting Parcels	2,384.3
Length (FT) of Optional Connector Not Impacting Parcels	353.83



PINAL CREEK TRAIL CORRIDOR



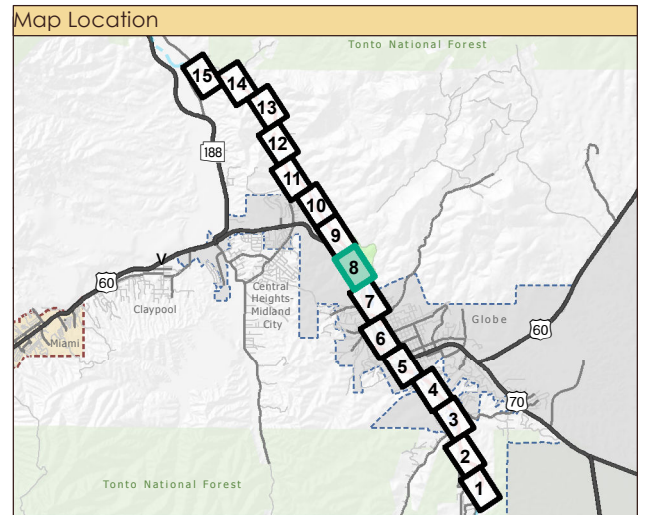
Legend

- █ Proposed Pinal Creek Trail
- █ Optional Connector
- █ Roadside/Sidewalk Trail
- █ Pinal Creek
- █ Existing or Proposed Park or Trailhead
- City of Globe Boundary

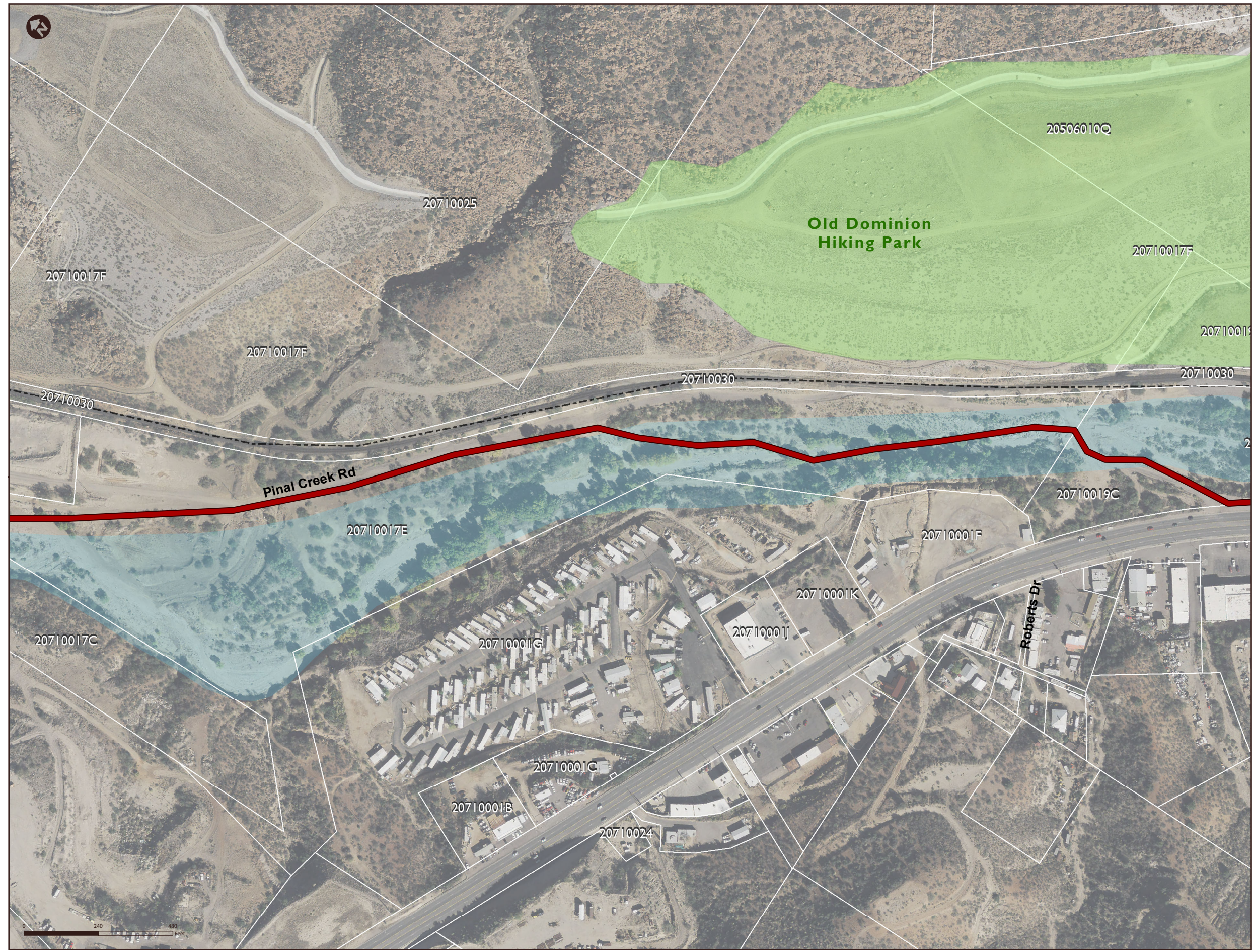
Source: ADOT, ATIS, ALRIS, City of Globe, Town of Miami, Gila County

	Parcel	Owner	Length (FT) Parcel Impacted
Proposed Pinal Creek Trail	207-10-009B	Gonzalo Reynoso	43.28
Roadside/Streetside Trail			
Optional Connector			
Total Length (FT) of Parcels Impacted			43.28

Length (FT) of Proposed Creek Trail Not Impacting Parcels	1,685.31
Length (FT) of Roadside/Streetside Trail Not Impacting Parcels	0
Length (FT) of Optional Connector Not Impacting Parcels	0



PINAL CREEK TRAIL CORRIDOR



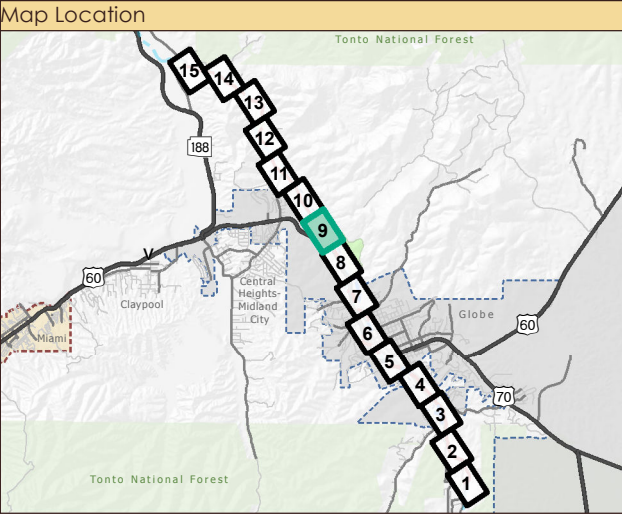
Legend

- Proposed Pinal Creek Trail
- Optional Connector
- Roadside/Sidewalk Trail
- Pinal Creek
- Existing or Proposed Park or Trailhead
- City of Globe Boundary

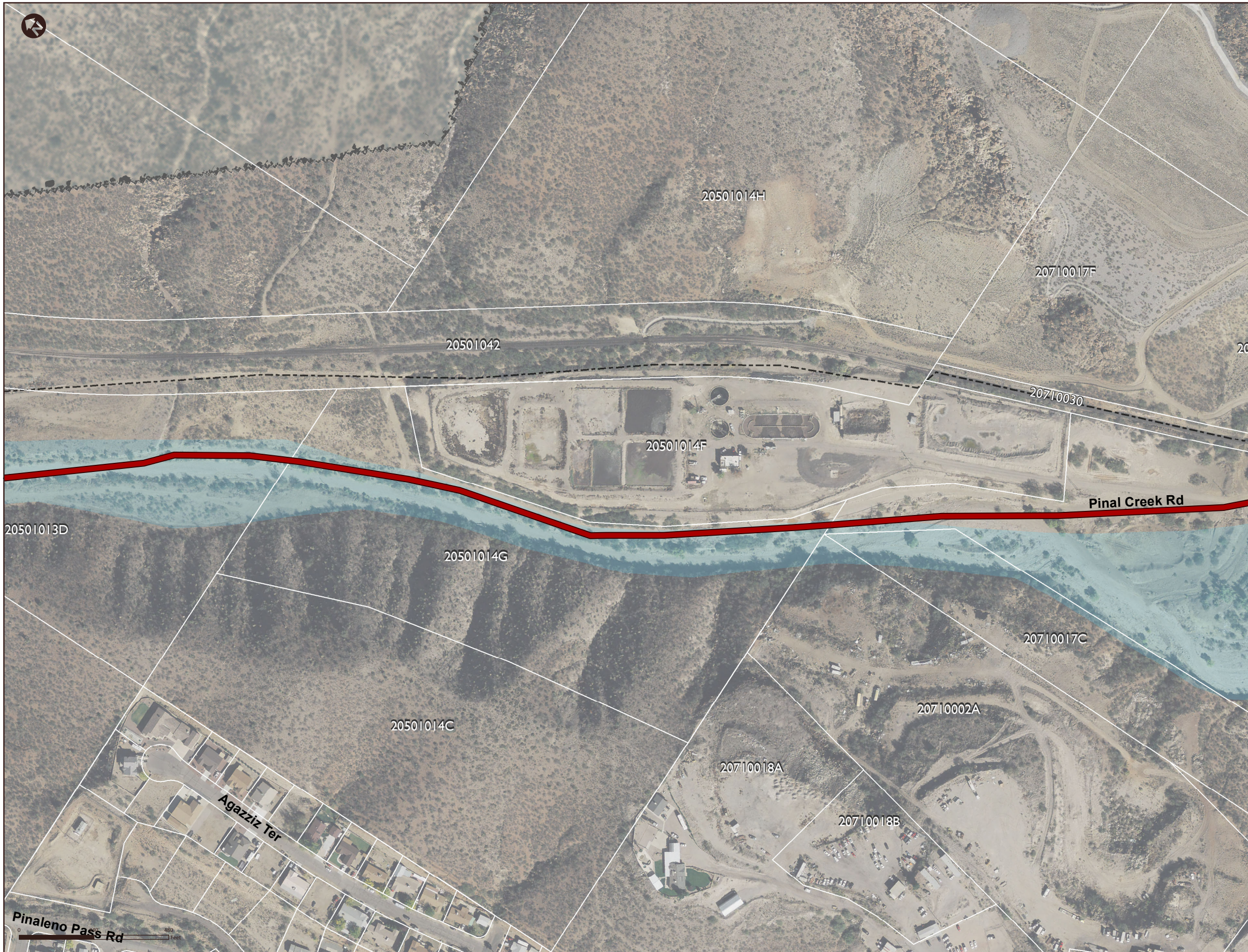
Source: ADOT, ATIS, ALRIS, City of Globe, Town of Miami, Gila County

	Parcel	Owner	Length (FT) Parcel Impacted
Proposed Pinal Creek Trail	207-10-019C	Magma Copper Co	1199.51
	207-10-017E	Magma Copper Co	3358.06
Roadside/Streetside Trail			
Optional Connector			
Total Length (FT) of Parcels Impacted			4,557.58

Length (FT) of Proposed Creek Trail Not Impacting Parcels	0
Length (FT) of Roadside/Streetside Trail Not Impacting Parcels	0
Length (FT) of Optional Connector Not Impacting Parcels	0



PINAL CREEK TRAIL CORRIDOR



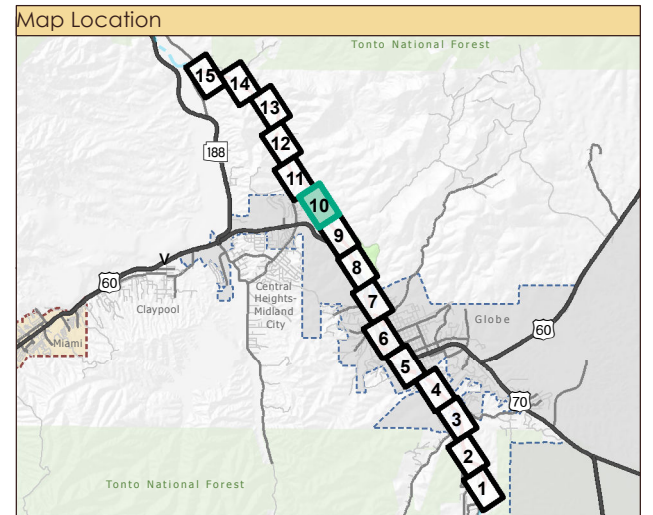
Legend

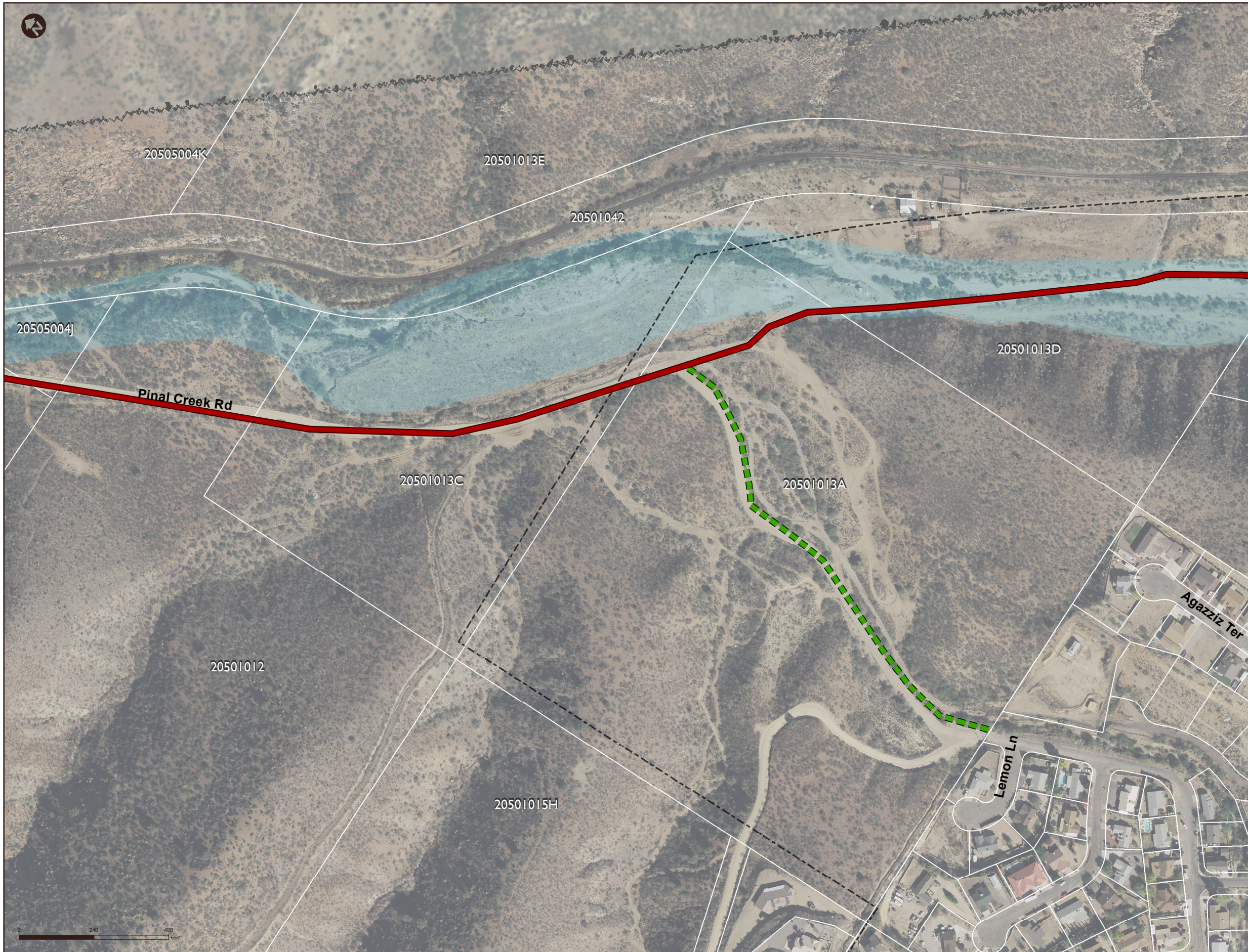
- Proposed Pinal Creek Trail
- Optional Connector
- Roadside/Sidewalk Trail
- Pinal Creek
- ⬭ Existing or Proposed Park or Trailhead
- City of Globe Boundary

Source: ADOT, ATIS, ALRIS, City of Globe, Town of Miami, Gila County

	Parcel	Owner	Length (FT) Parcel Impacted
Proposed Pinal Creek Trail	205-01-014G	Magma Copper Co	1469.93
Roadside/Streetside Trail			
Optional Connector			
Total Length (FT) of Parcels Impacted			1,469.93

Length (FT) of Proposed Creek Trail Not Impacting Parcels	0
Length (FT) of Roadside/Streetside Trail Not Impacting Parcels	0
Length (FT) of Optional Connector Not Impacting Parcels	0





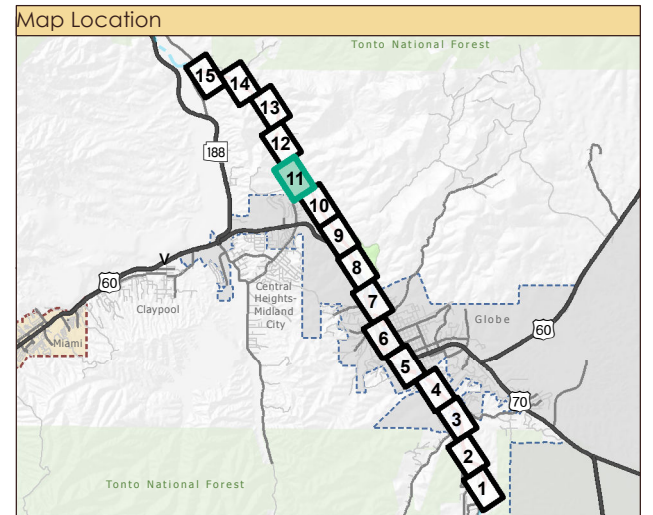
Legend

- Proposed Pinal Creek Trail
- - - Optional Connector
- Roadside/Streetside Trail
- Pinal Creek
- Existing or Proposed Park or Trailhead
- City of Globe Boundary

Source: ADOT, ATIS, ALRIS, City of Globe, Town of Miami, Gila County

	Parcel	Owner	Length (FT) Parcel Impacted
Proposed Pinal Creek Trail	205-01-013A	Phelps Dodge Miami Inc	574.2
	205-01-013C	Cyprus Miami Mining Corp	1050.08
	205-01-013D	Phelps Dodge Miami Inc	1200.56
Roadside/Streetside Trail			
Optional Connector	205-01-013A	Phelps Dodge Miami Inc	1323.65
Total Length (FT) of Parcels Impacted			4,148.49

Length (FT) of Proposed Creek Trail Not Impacting Parcels	0
Length (FT) of Roadside/Streetside Trail Not Impacting Parcels	0
Length (FT) of Optional Connector Not Impacting Parcels	0



PINAL CREEK TRAIL CORRIDOR

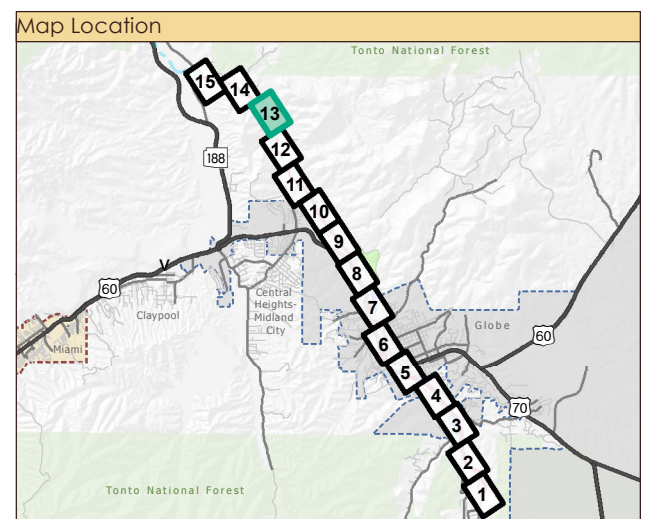


Legend

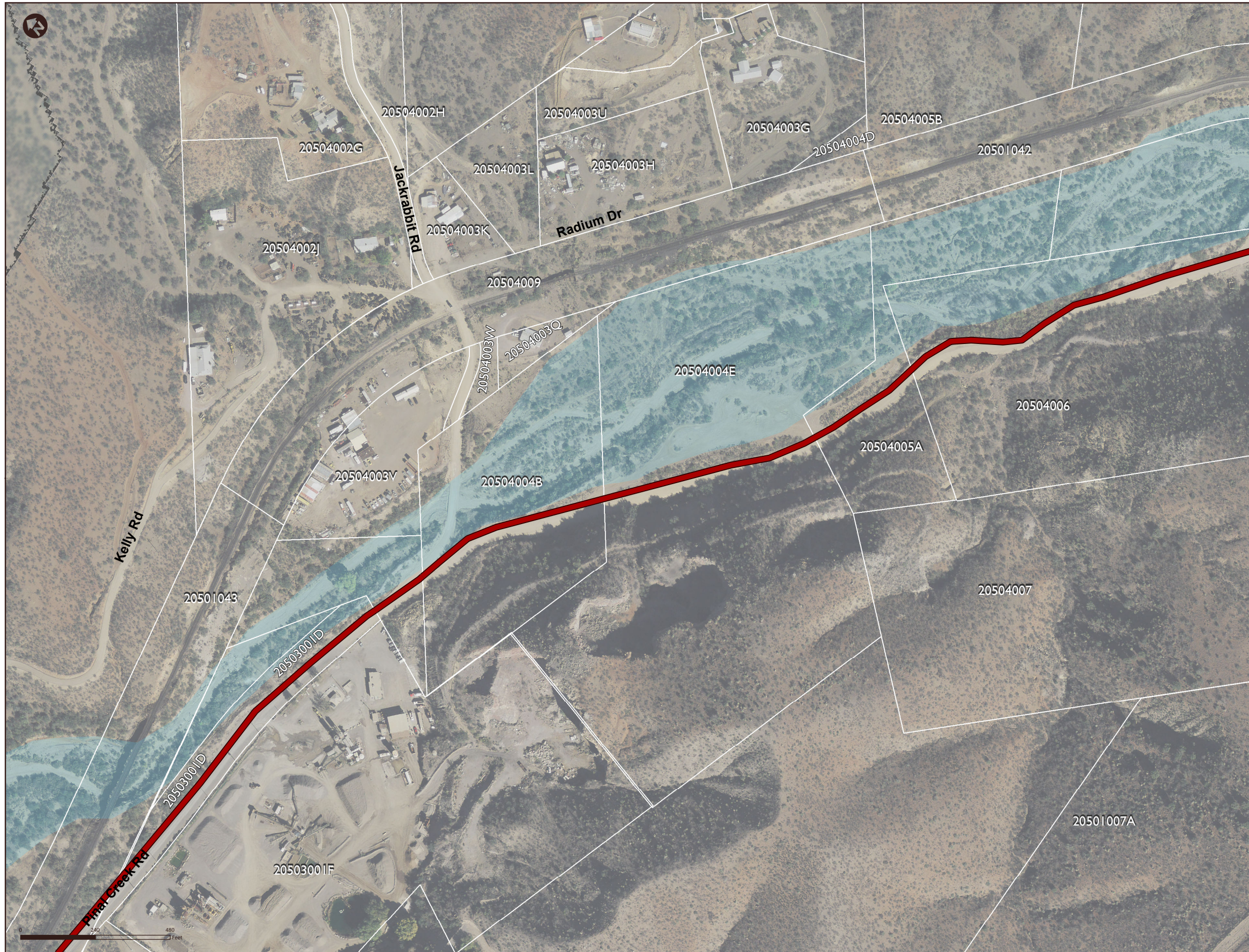
- █ Proposed Pinal Creek Trail
- █ Optional Connector
- █ Roadside/Sidewalk Trail
- Pinal Creek
- Existing or Proposed Park or Trailhead
- City of Globe Boundary

Source: ADOT, ATIS, ALRIS, City of Globe, Town of Miami, Gila County

	Parcel	Owner	Length (FT) Parcel Impacted
Proposed Pinal Creek Trail	205-04-006	Cyprus Miami Mining Corp	1161.05
	205-01-007K	Patrick Fernandez	597.24
	205-01-039B	Manny Casillas	45.24
	205-01-024G	Manny Casillas	1231.96
	205-01-042	Unknown	1755.01
Roadside/Streetside Trail			
Optional Connector			
Total Length (FT) of Parcels Impacted			4,790.5
Length (FT) of Proposed Creek Trail Not Impacting Parcels			592.78
Length (FT) of Roadside/Streetside Trail Not Impacting Parcels			0
Length (FT) of Optional Connector Not Impacting Parcels			0



PINAL CREEK TRAIL CORRIDOR

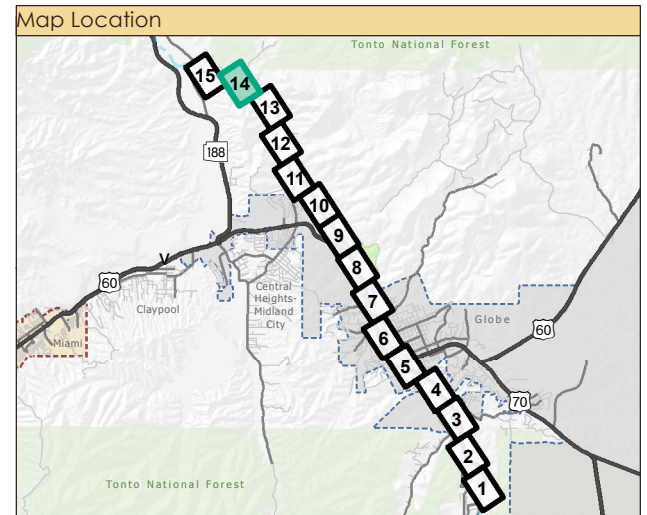


Legend

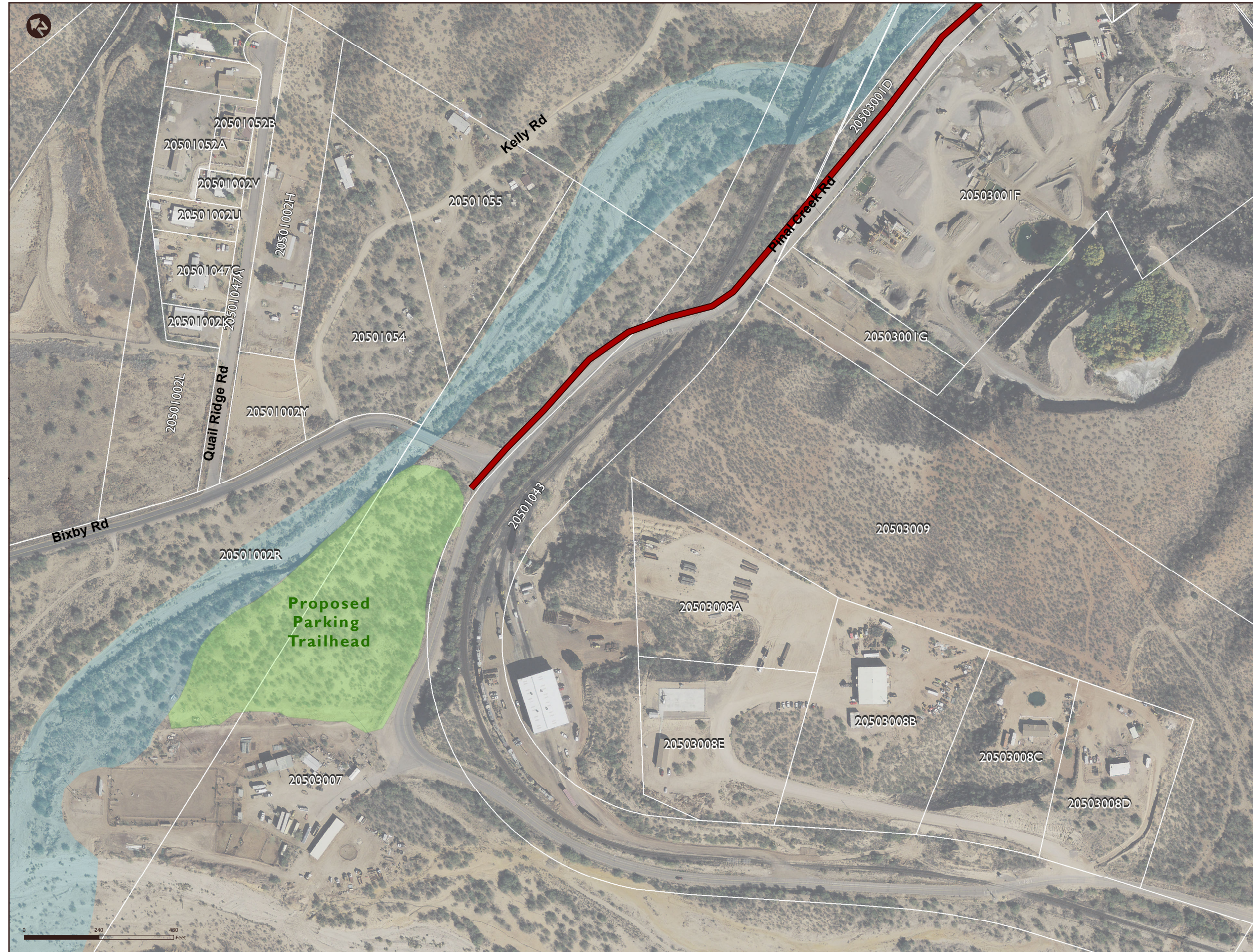
- █ Proposed Pinal Creek Trail
- █ Optional Connector
- █ Roadside/Sidewalk Trail
- █ Pinal Creek
- █ Existing or Proposed Park or Trailhead
- City of Globe Boundary

Source: ADOT, ATIS, ALRIS, City of Globe, Town of Miami, Gila County

	Parcel	Owner	Length (FT) Parcel Impacted
Proposed Pinal Creek Trail	205-04-005A	Nichols Trust	318.3
	205-04-004E	BHP Copper	588.86
	205-04-004B	BHP Copper	538.16
Roadside/Streetside Trail			
Optional Connector			
Total Length (FT) of Parcels Impacted			1,445.32
Length (FT) of Proposed Creek Trail Not Impacting Parcels			154.63
Length (FT) of Roadside/Streetside Trail Not Impacting Parcels			0
Length (FT) of Optional Connector Not Impacting Parcels			0



PINAL CREEK TRAIL CORRIDOR



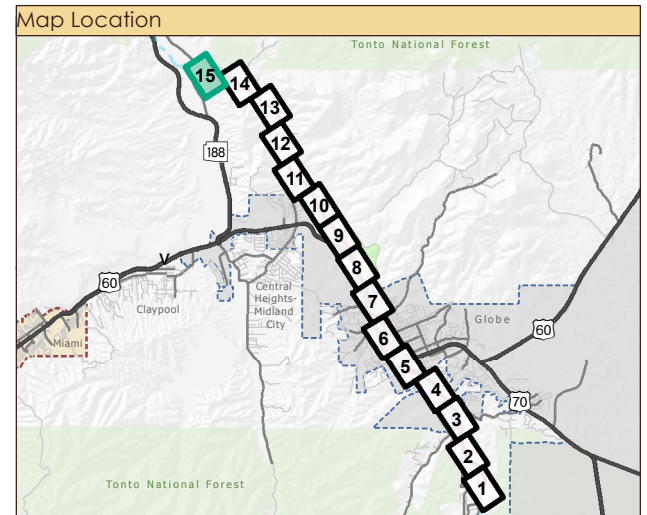
Legend

- █ Proposed Pinal Creek Trail
- █ Optional Connector
- █ Roadside/Sidewalk Trail
- █ Pinal Creek
- █ Existing or Proposed Park or Trailhead
- City of Globe Boundary

Source: ADOT, ATIS, ALRIS, City of Globe, Town of Miami, Gila County

	Parcel	Owner	Length (FT) Parcel Impacted
Proposed Pinal Creek Trail	205-03-001D	Gila County	1026.94
	205-03-007	Unknown	622.17
	205-01-043	Unknown	552.47
Roadside/Streetside Trail			
Optional Connector			
Total Length (FT) of Parcels Impacted			2,201.58

Length (FT) of Proposed Creek Trail Not Impacting Parcels	0
Length (FT) of Roadside/Streetside Trail Not Impacting Parcels	0
Length (FT) of Optional Connector Not Impacting Parcels	0

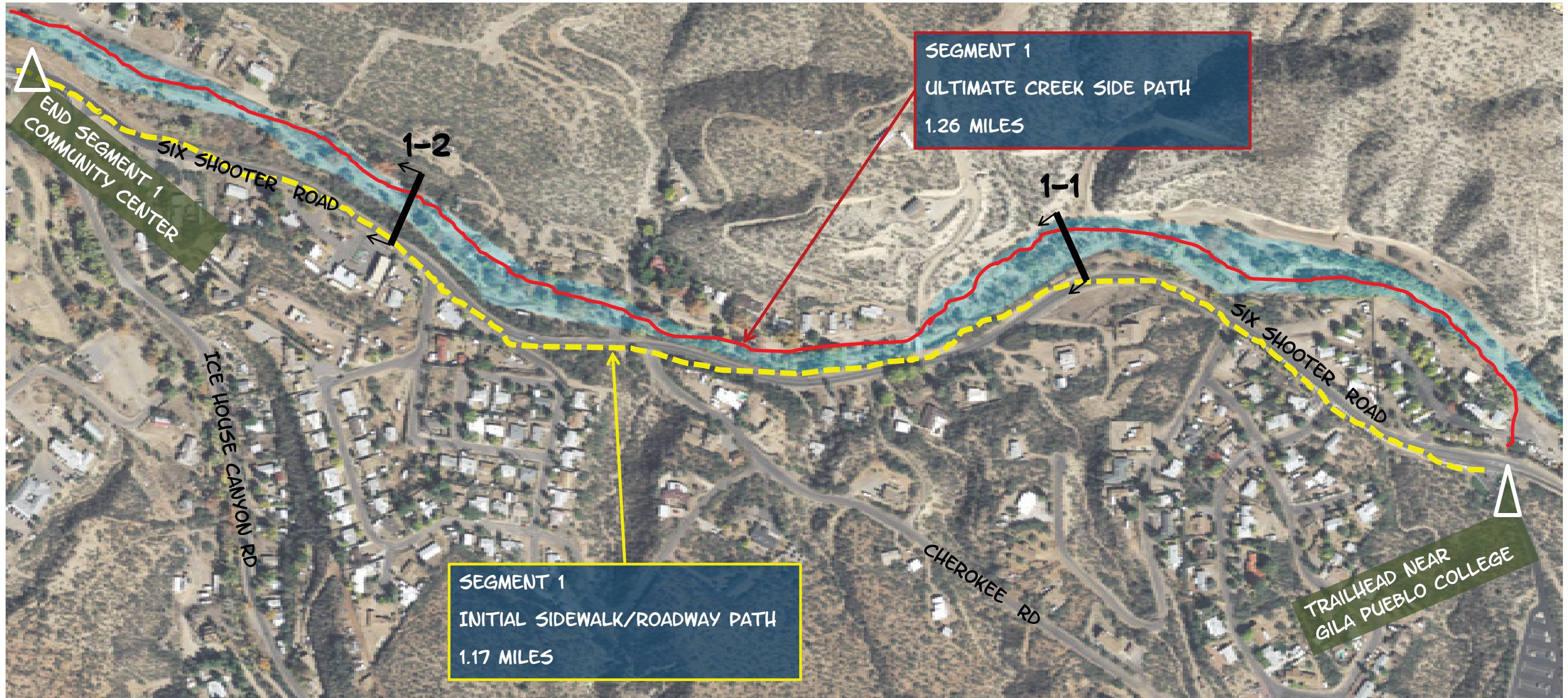


PINAL CREEK TRAIL
SEGMENT LAYOUT FIGURES

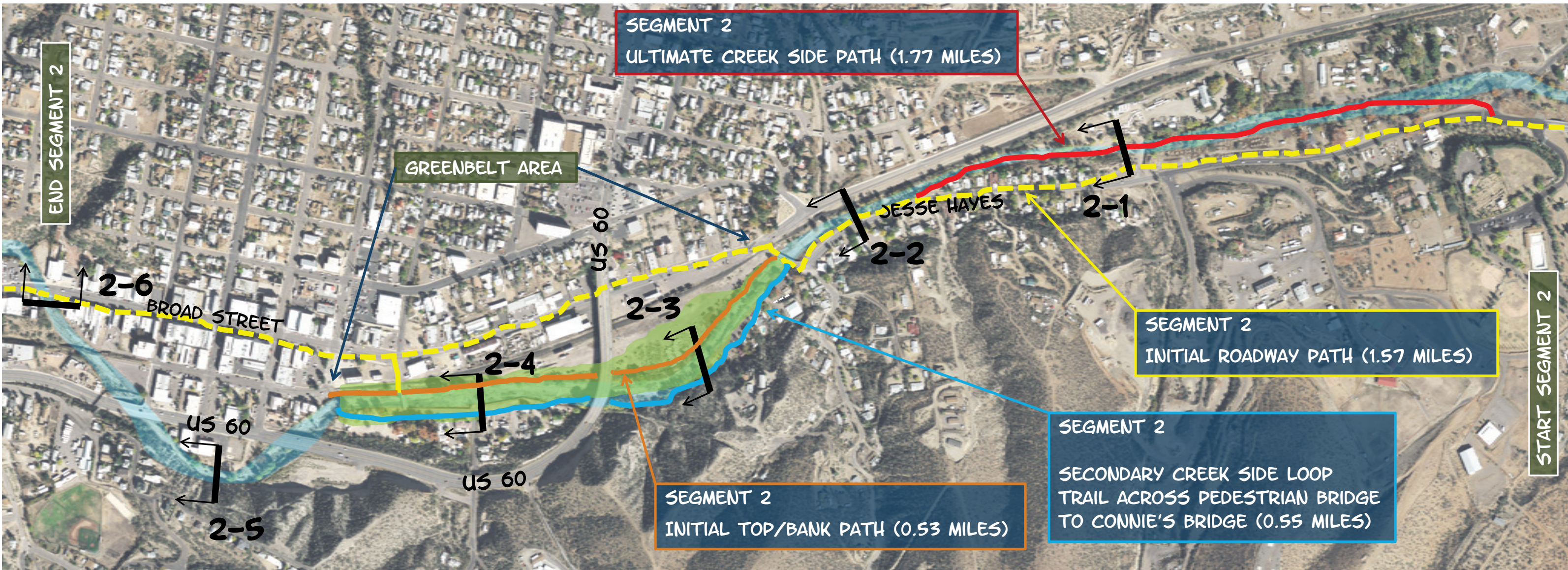
PINAL CREEK TRAIL - SEGMENT LAYOUT



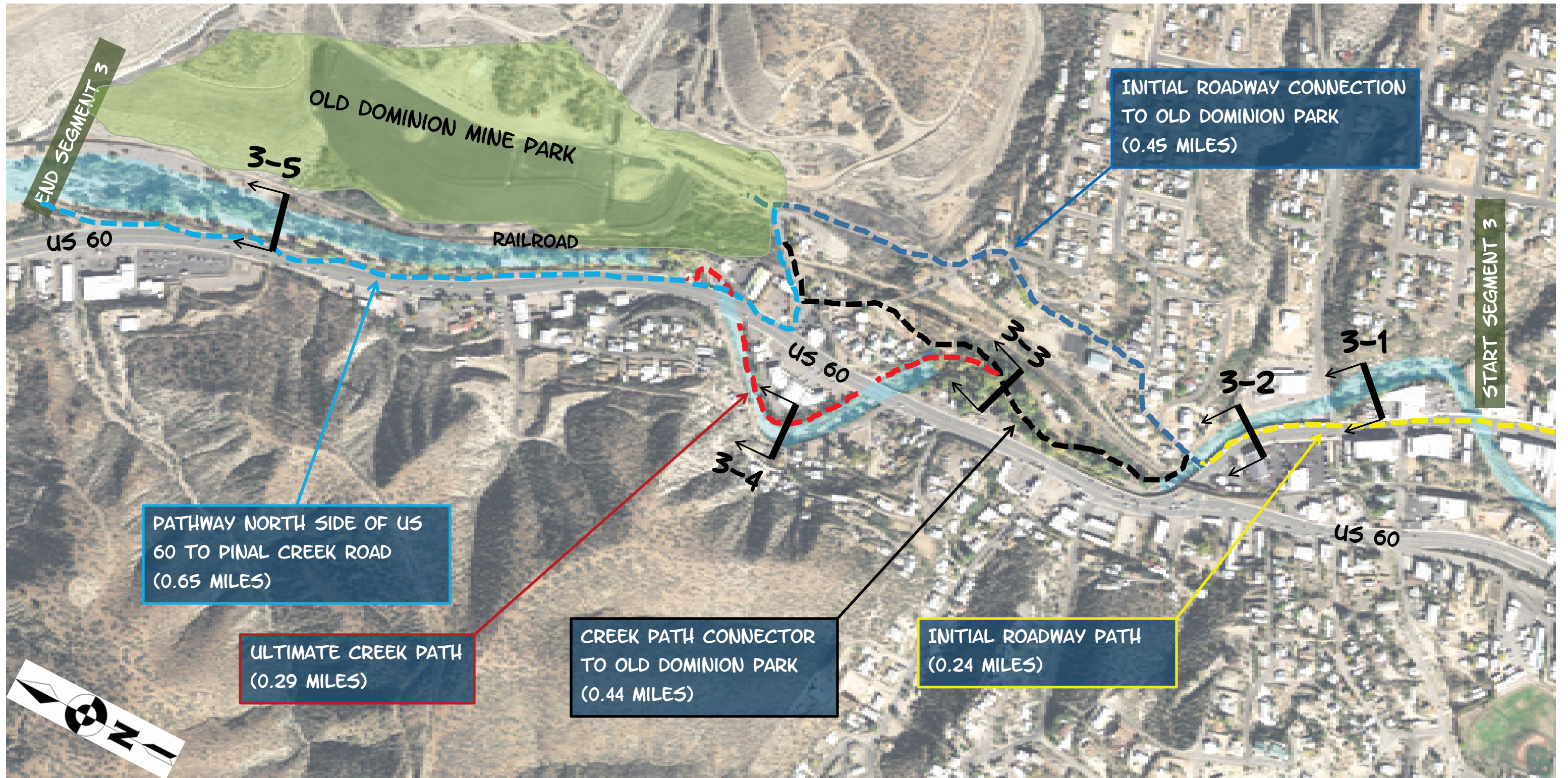
PINAL CREEK TRAIL - SEGMENT 1



PINAL CREEK TRAIL - SEGMENT 2



PINAL CREEK TRAIL - SEGMENT 3

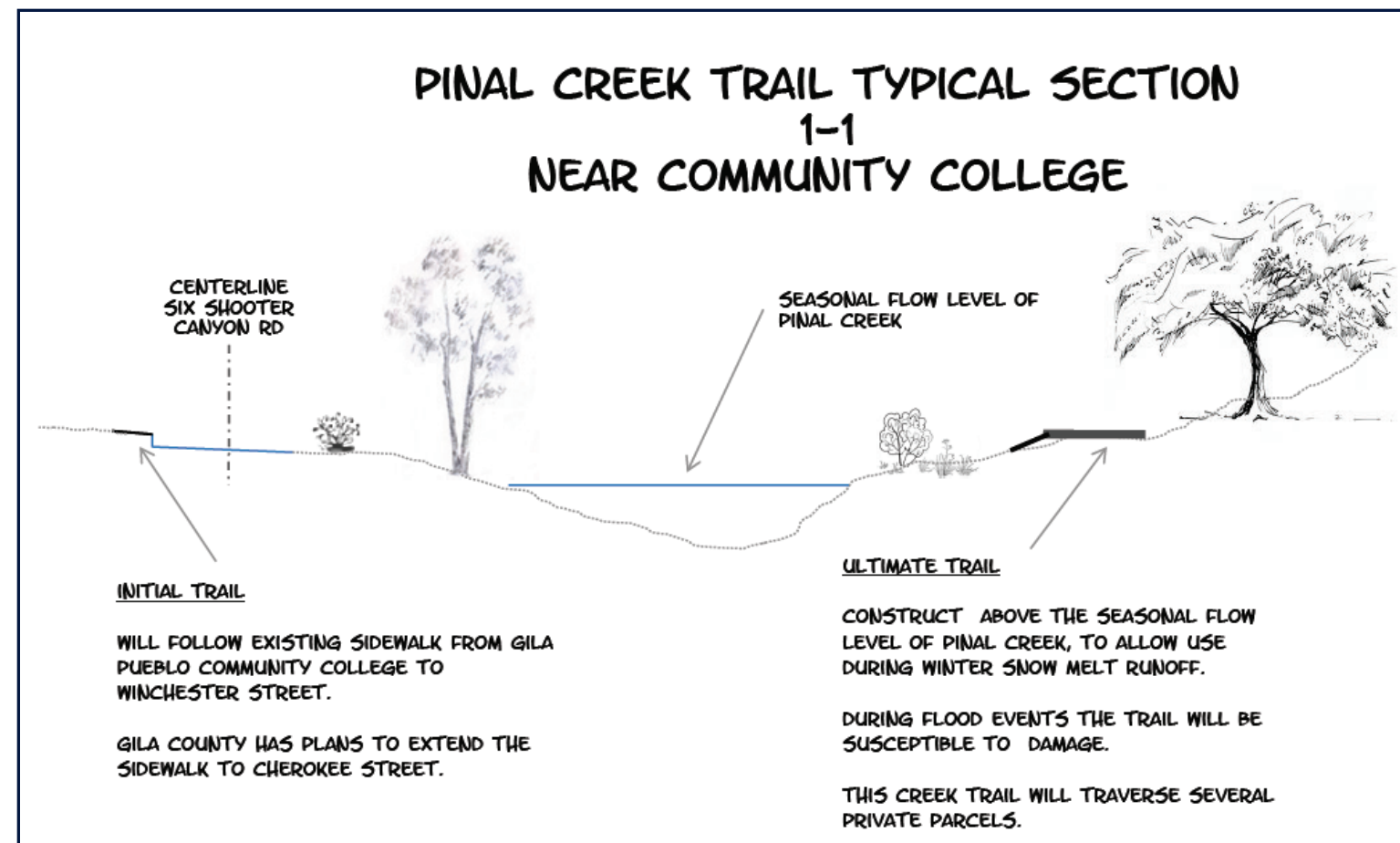
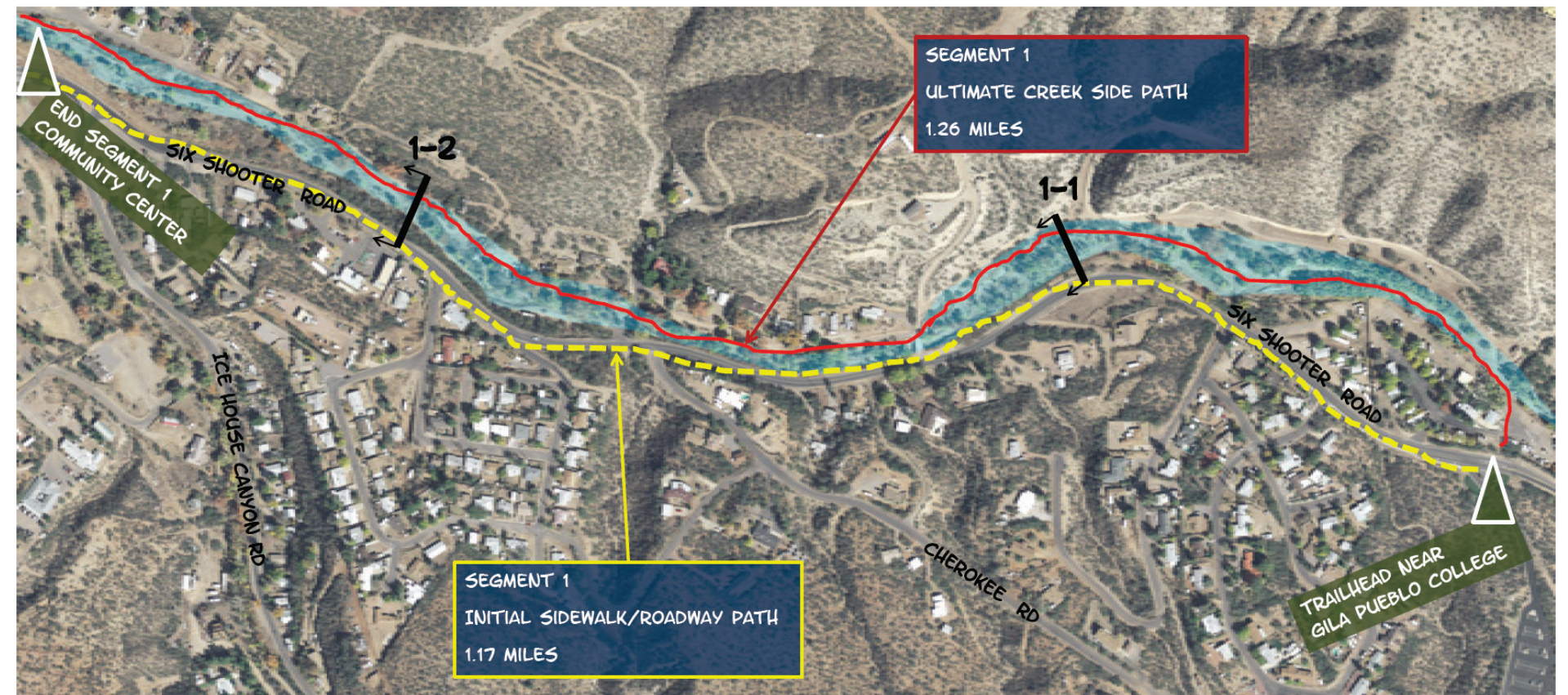
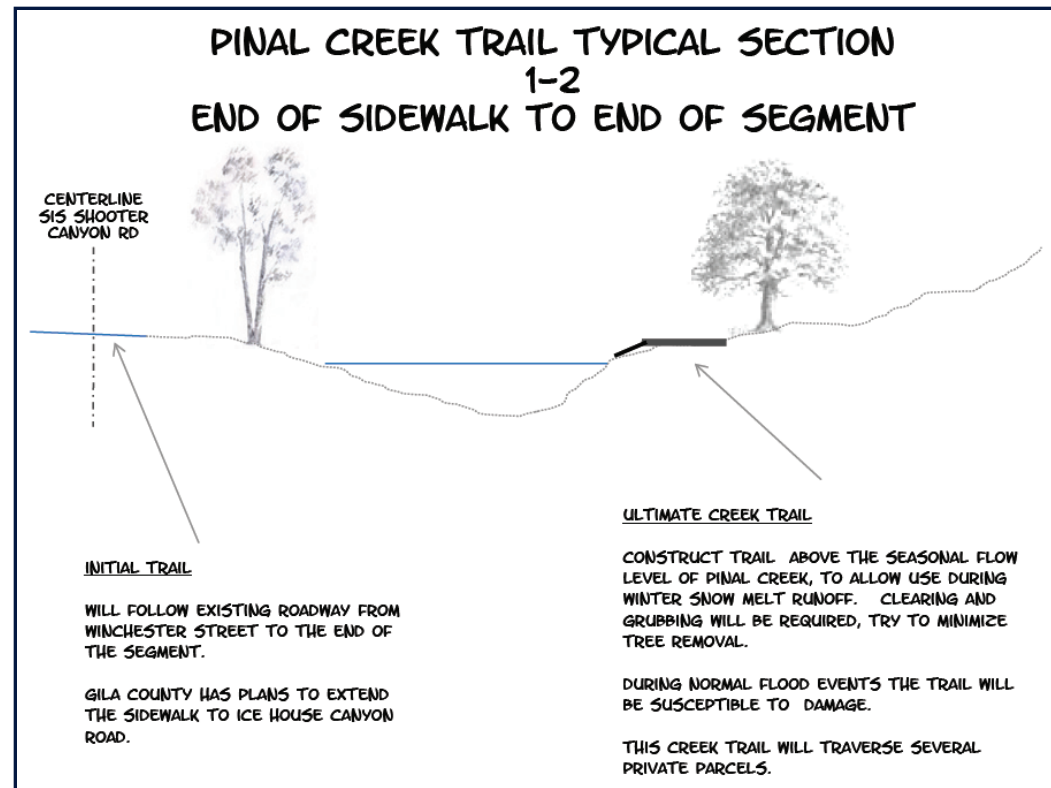


PINAL CREEK TRAIL - SEGMENT 4

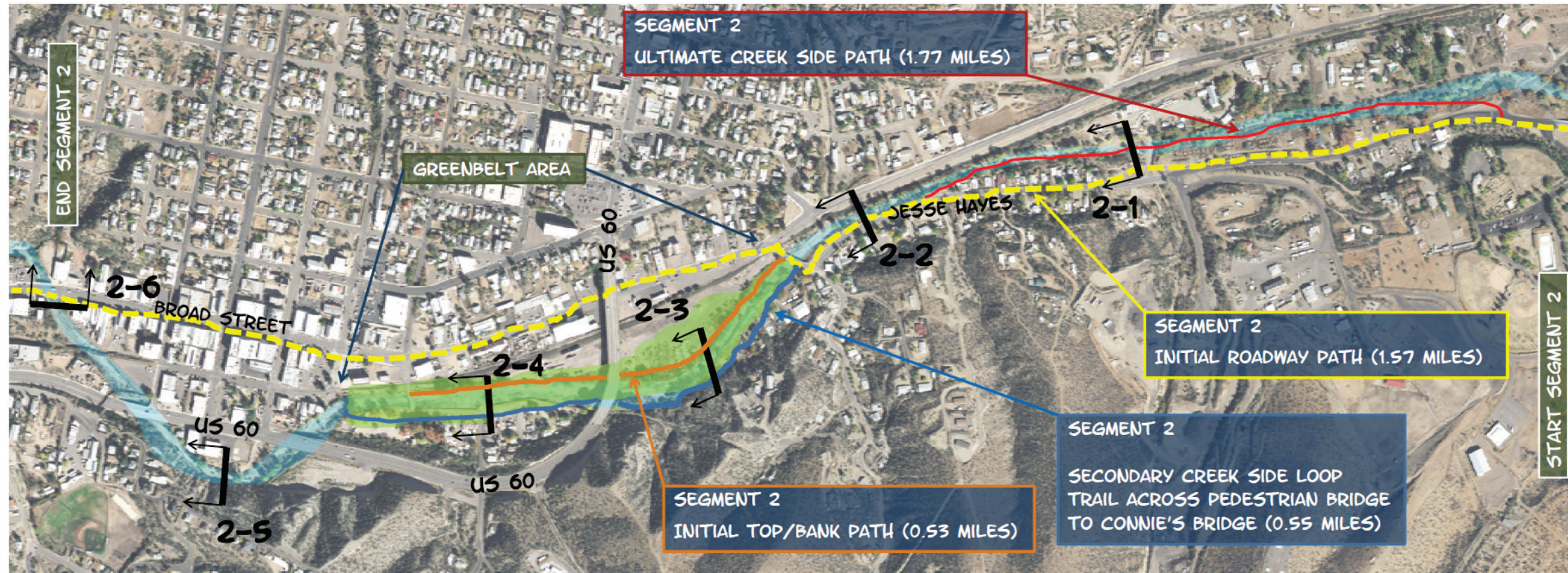


PINAL CREEK TRAIL CROSS SECTIONS


PINAL CREEK TRAIL - SEGMENT 1 (CROSS-SECTIONS)



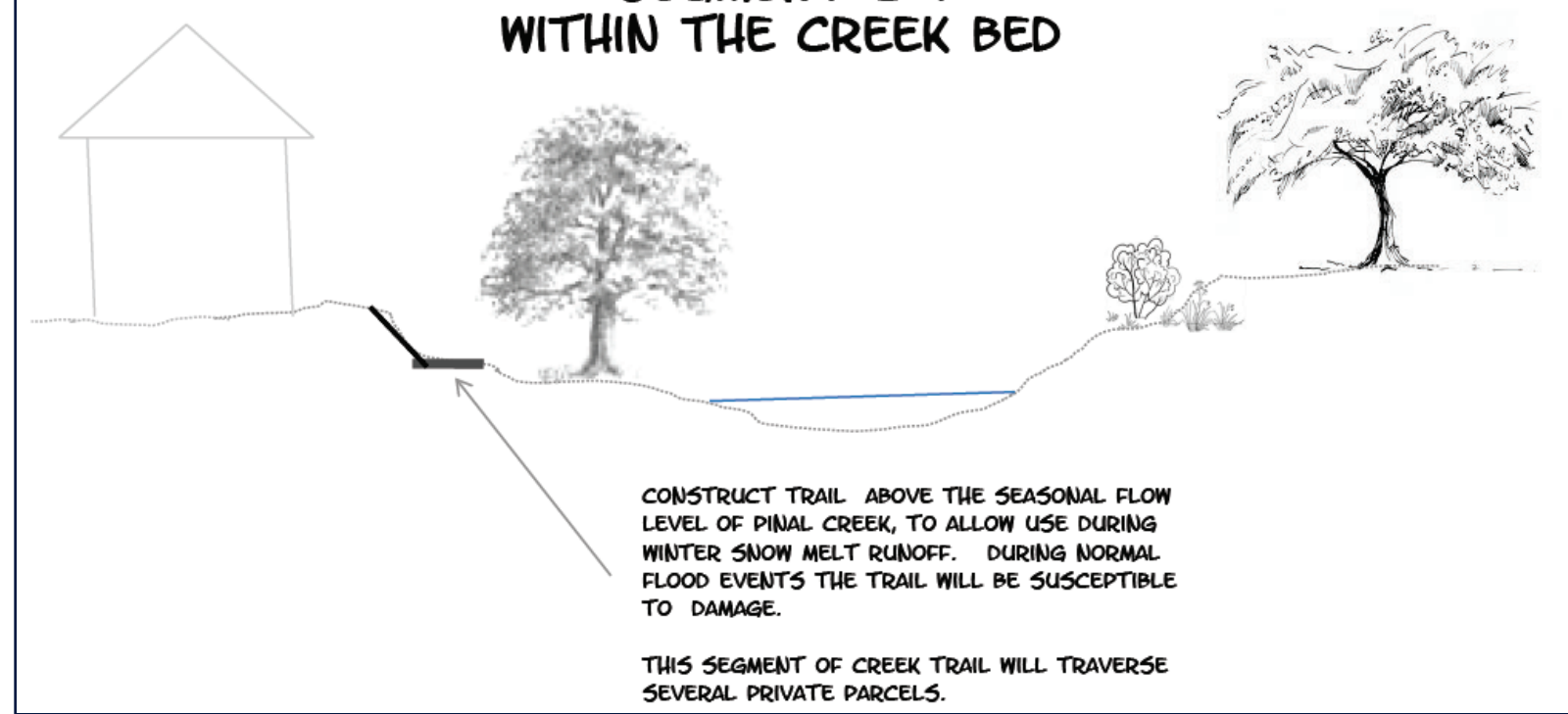
PINAL CREEK TRAIL - SEGMENT 2 (CROSS-SECTIONS)



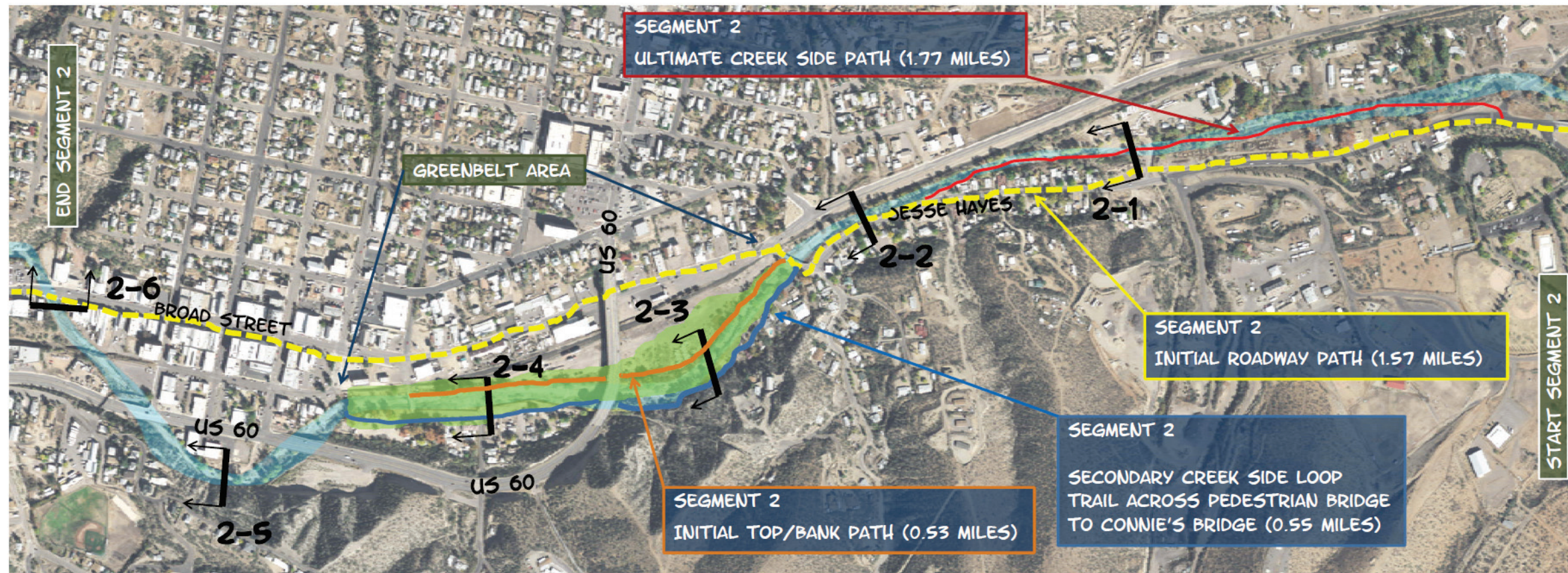
PINAL CREEK TRAIL TYPICAL SECTION 2-2




PINAL CREEK TRAIL TYPICAL SECTION SEGMENT 2-1 WITHIN THE CREEK BED



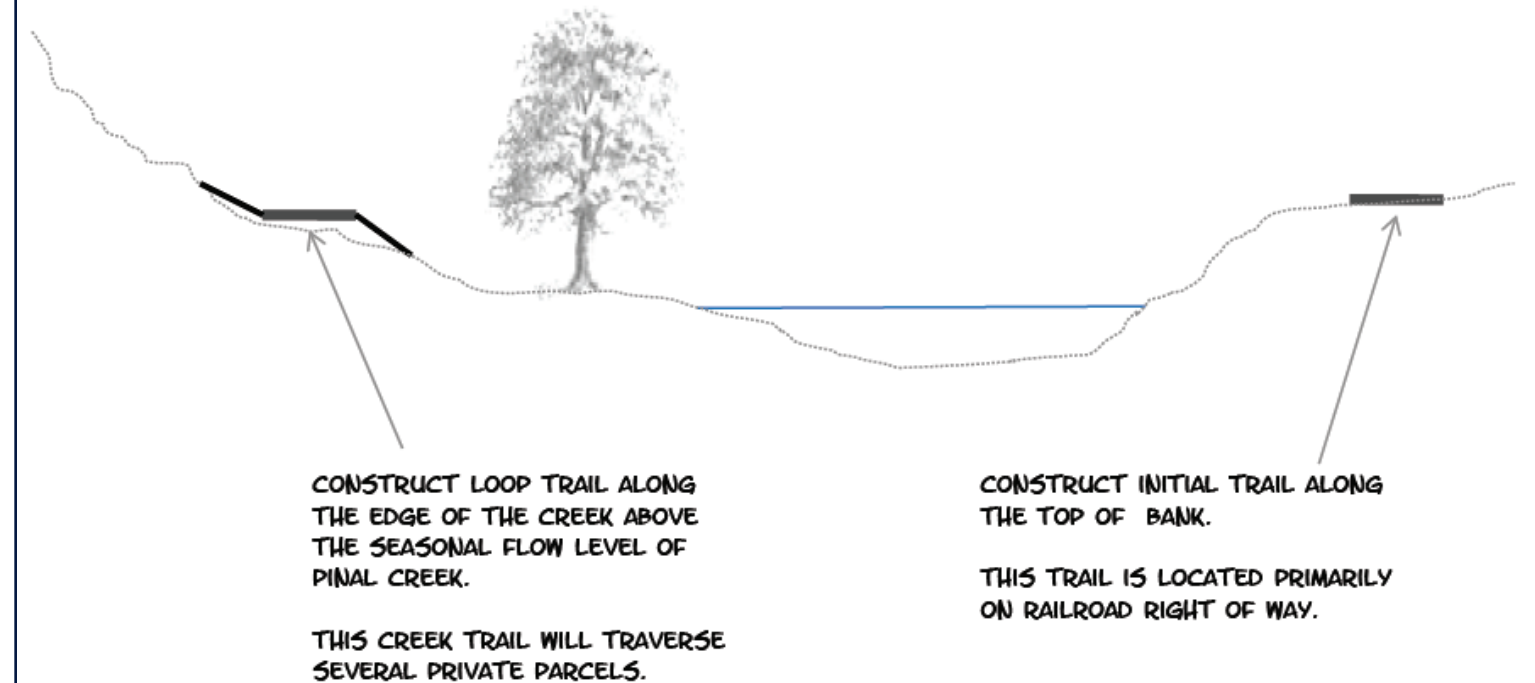
PINAL CREEK TRAIL - SEGMENT 2 (CROSS-SECTIONS)



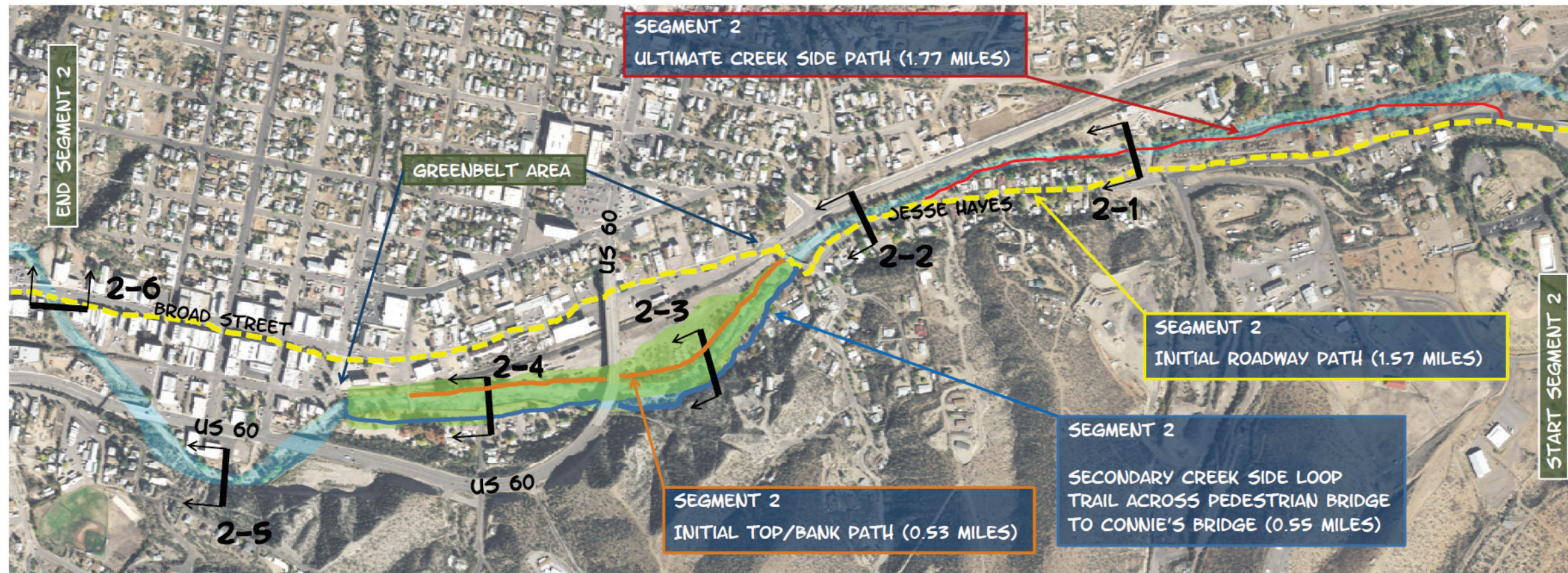
**PINAL CREEK TRAIL TYPICAL SECTION
SEGMENT 2-4
NEAR RAILROAD DEPOT**



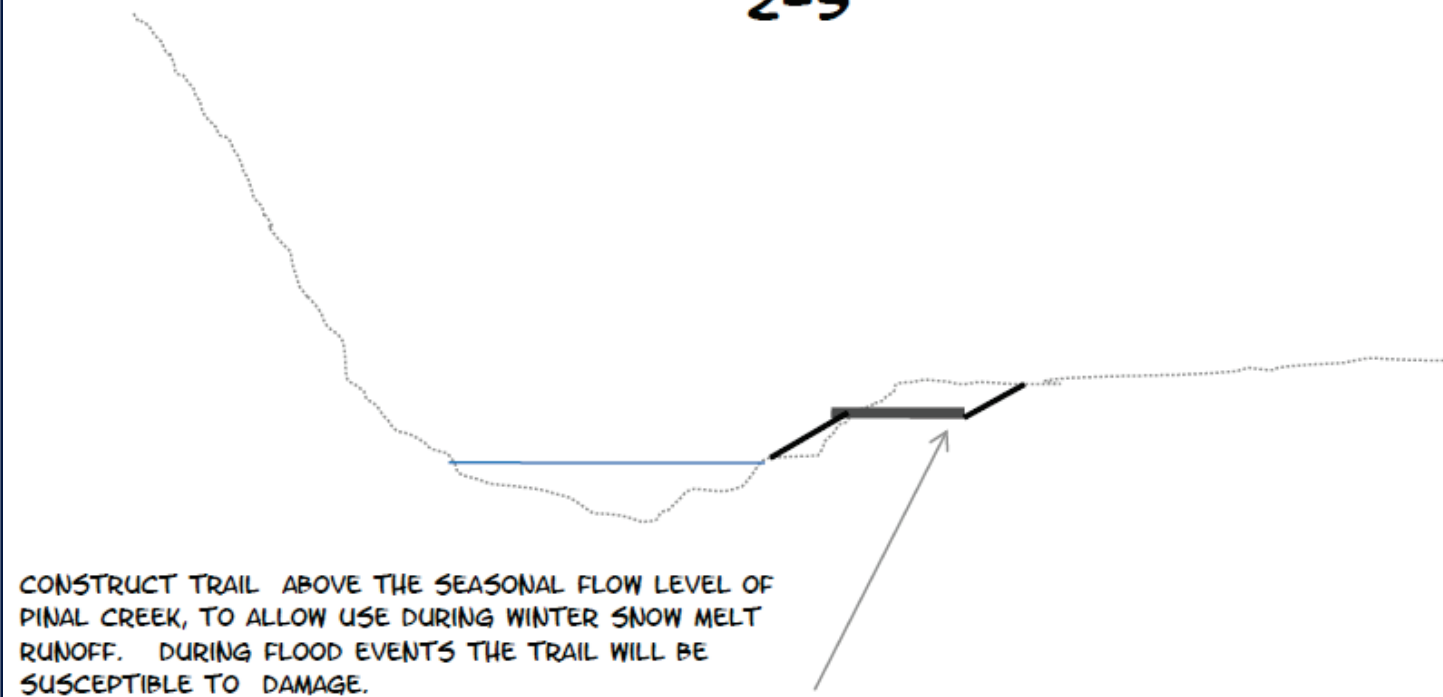
**PINAL CREEK TRAIL TYPICAL SECTION
2-3**



PINAL CREEK TRAIL - SEGMENT 2 (CROSS-SECTIONS)



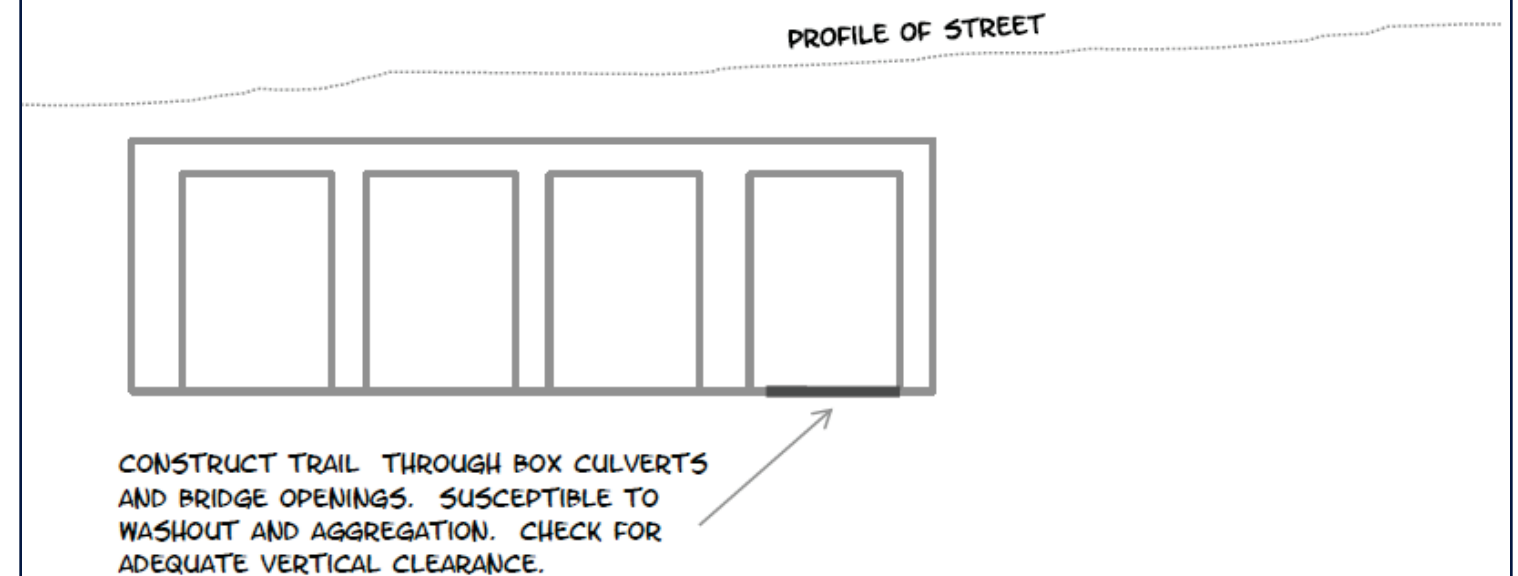
PINAL CREEK TRAIL TYPICAL SECTION 2-5



CONSTRUCT TRAIL ABOVE THE SEASONAL FLOW LEVEL OF PINAL CREEK, TO ALLOW USE DURING WINTER SNOW MELT RUNOFF. DURING FLOOD EVENTS THE TRAIL WILL BE SUSCEPTIBLE TO DAMAGE.

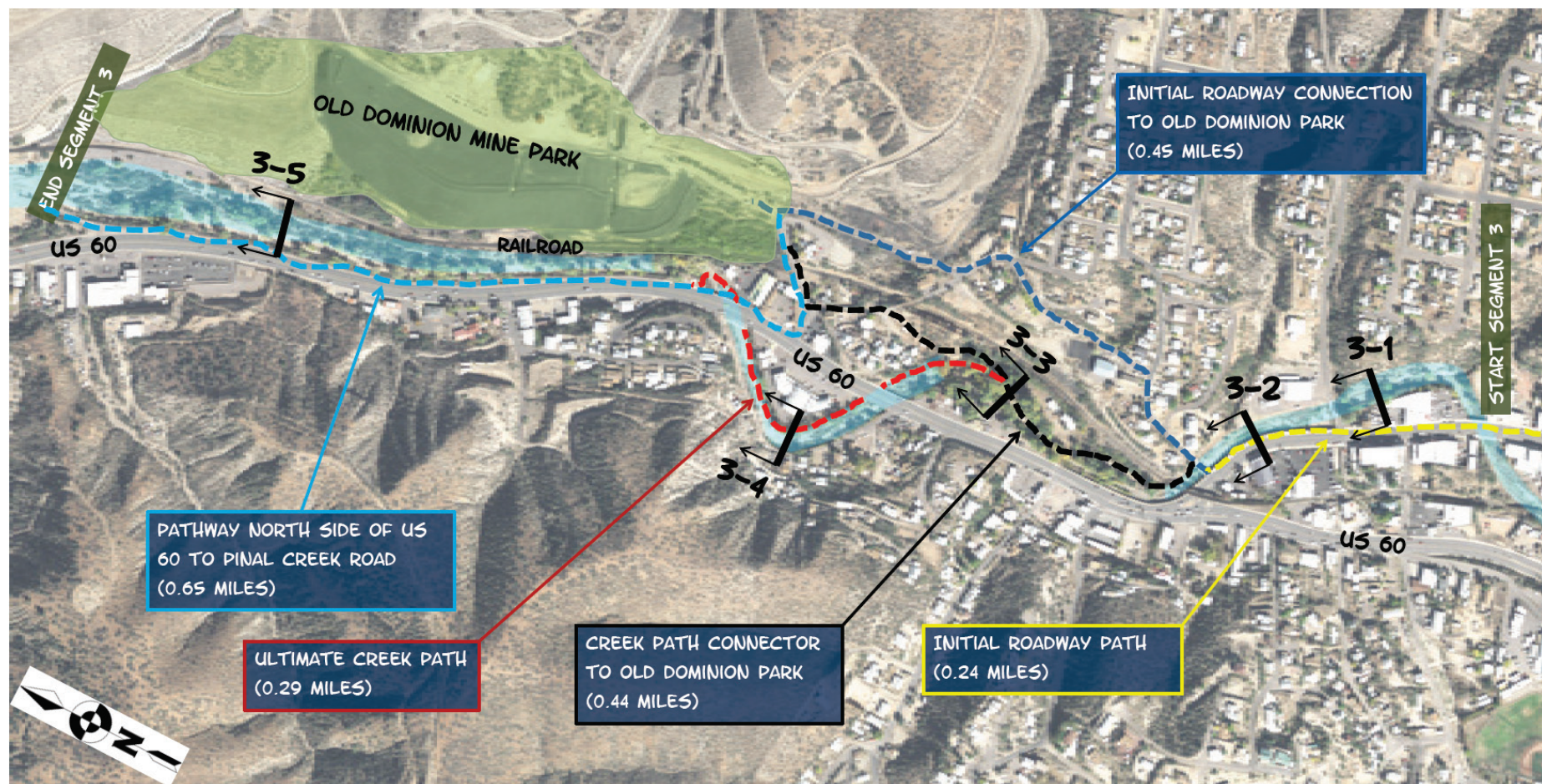
THIS CREEK TRAIL WILL TRAVERSE SEVERAL PRIVATE PARCELS.

PINAL CREEK TRAIL TYPICAL SECTION 2-6

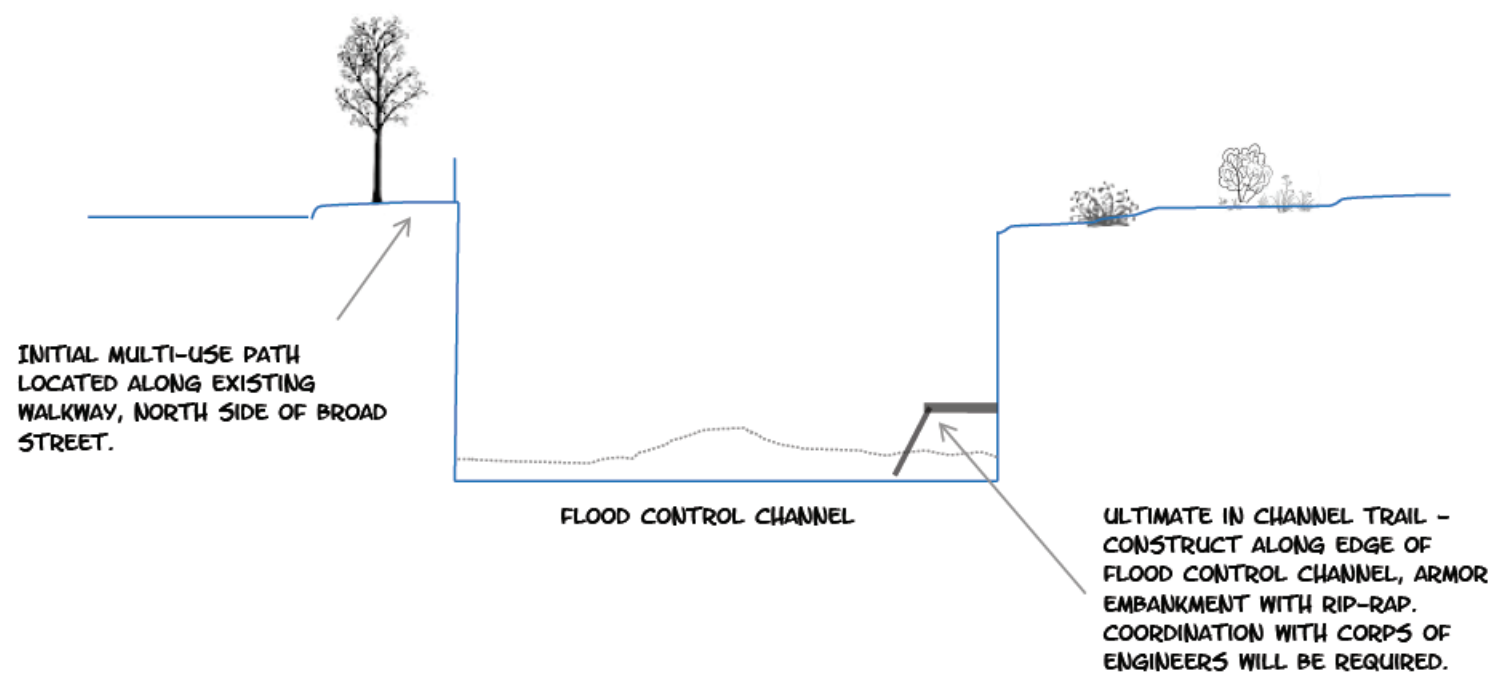


CONSTRUCT TRAIL THROUGH BOX CULVERTS AND BRIDGE OPENINGS. SUSCEPTIBLE TO WASHOUT AND AGGREGATION. CHECK FOR ADEQUATE VERTICAL CLEARANCE.


PINAL CREEK TRAIL - SEGMENT 3 (CROSS-SECTIONS)



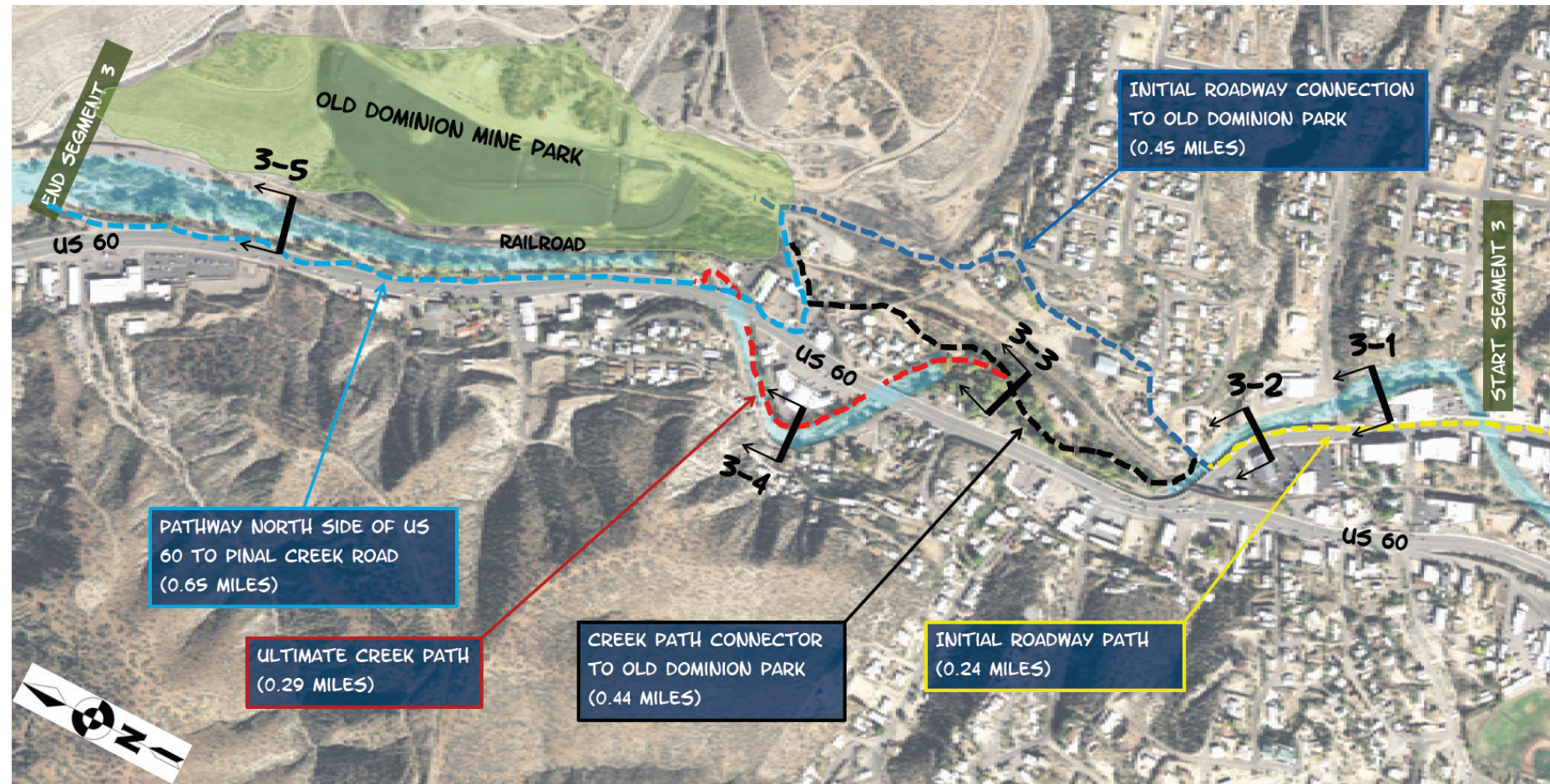
PINAL CREEK TRAIL TYPICAL SECTION 3-2



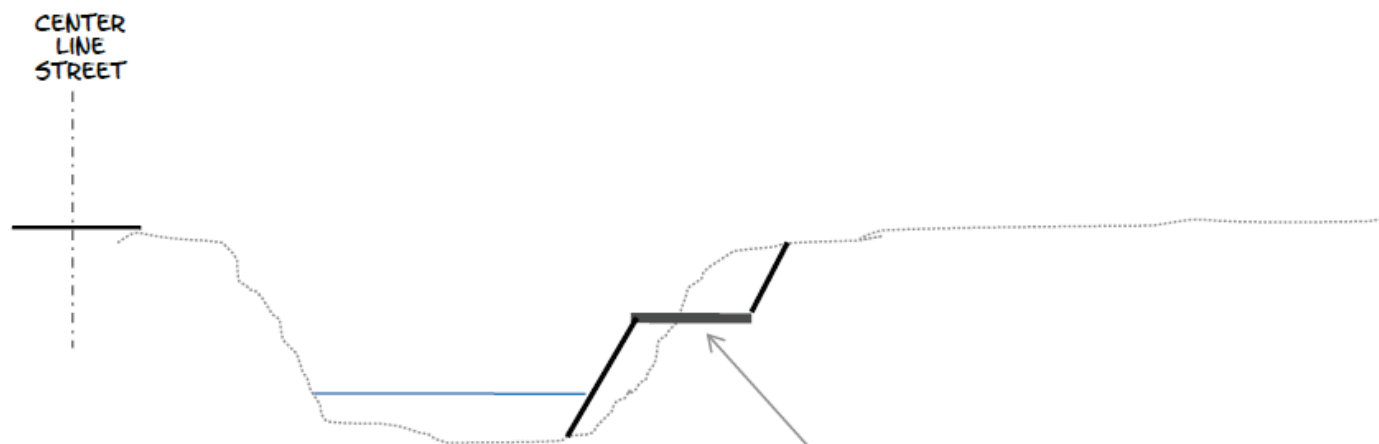
PINAL CREEK TRAIL TYPICAL SECTION 3-1



PINAL CREEK TRAIL - SEGMENT 3 (CROSS-SECTIONS)



PINAL CREEK TRAIL TYPICAL SECTION 3-4

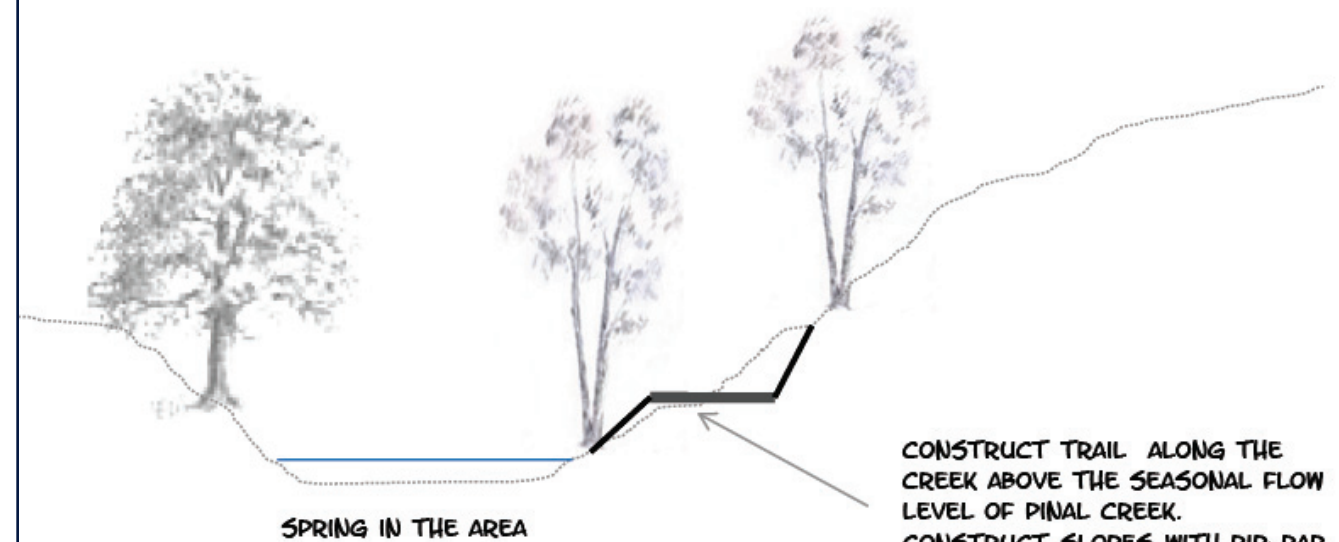


CONSTRUCTION OF THE TRAIL WITHIN THE CREEK BED THROUGH THIS AREA WILL BE A CHALLENGE DUE TO STEEP SIDE SLOPES.

THIS CREEK TRAIL WILL TRAVERSE SEVERAL PRIVATE PARCELS.

ARMOR FILL SLOPES WITH BANK PROTECTION.

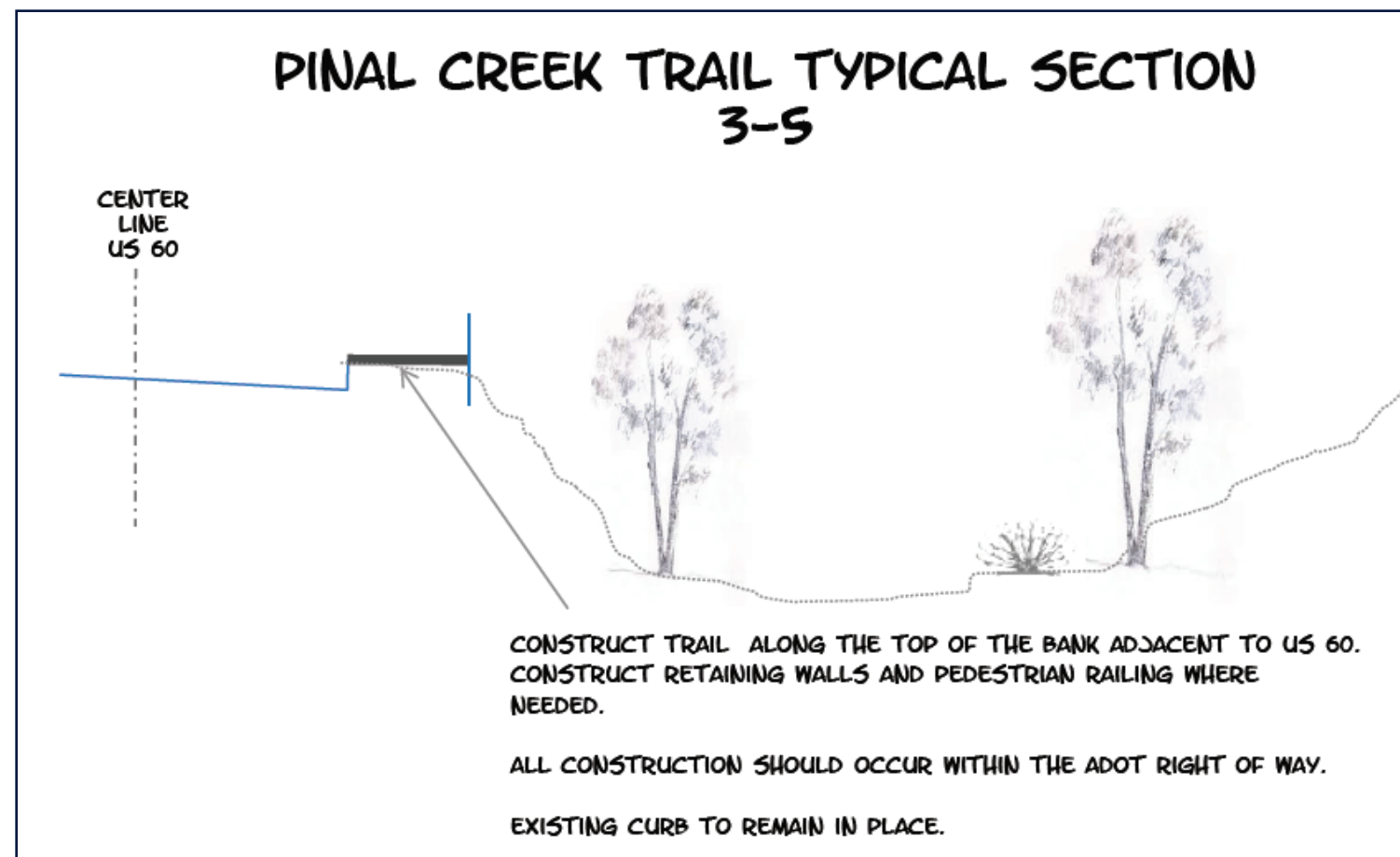
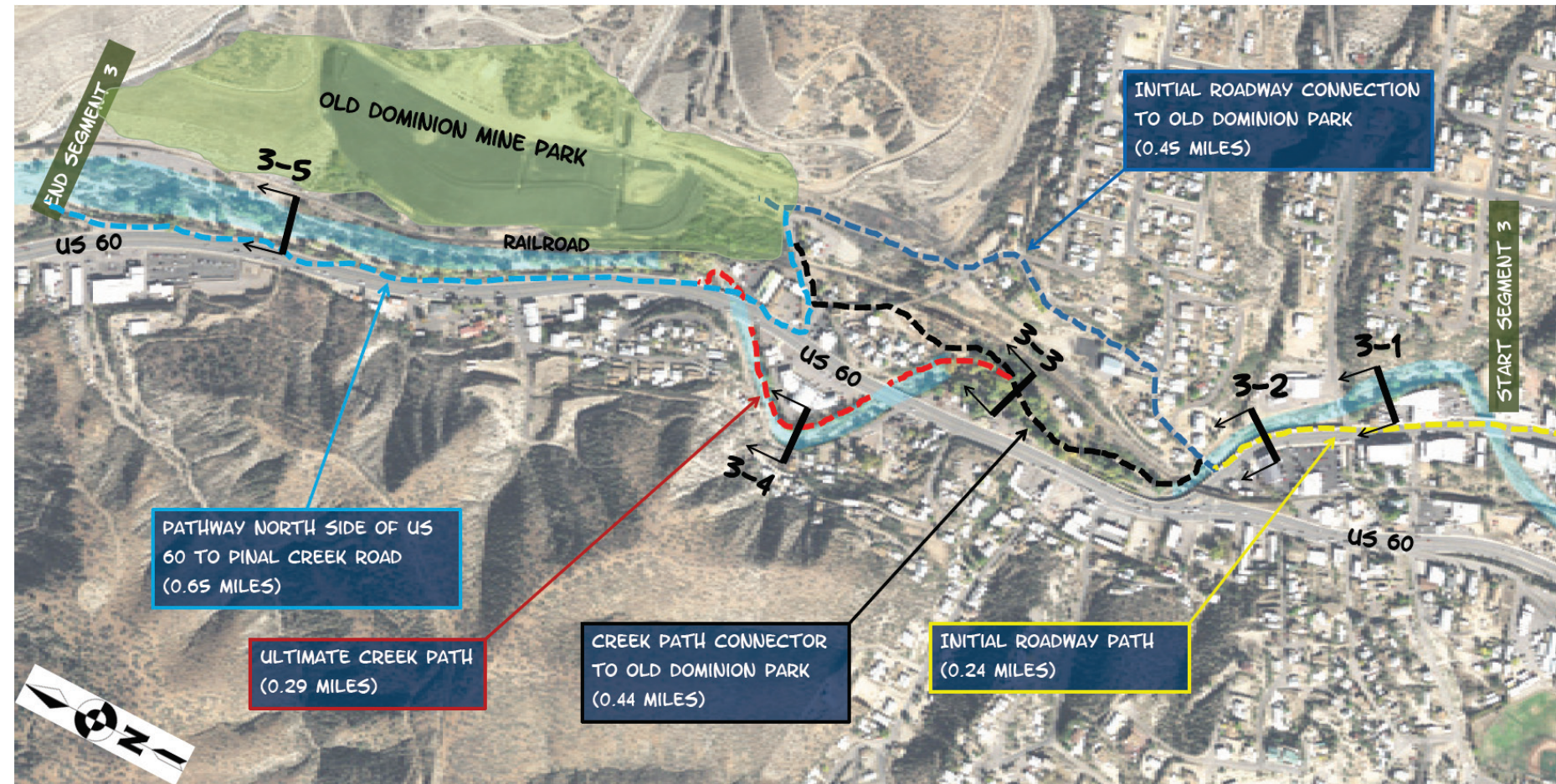
PINAL CREEK TRAIL TYPICAL SECTION 3-3




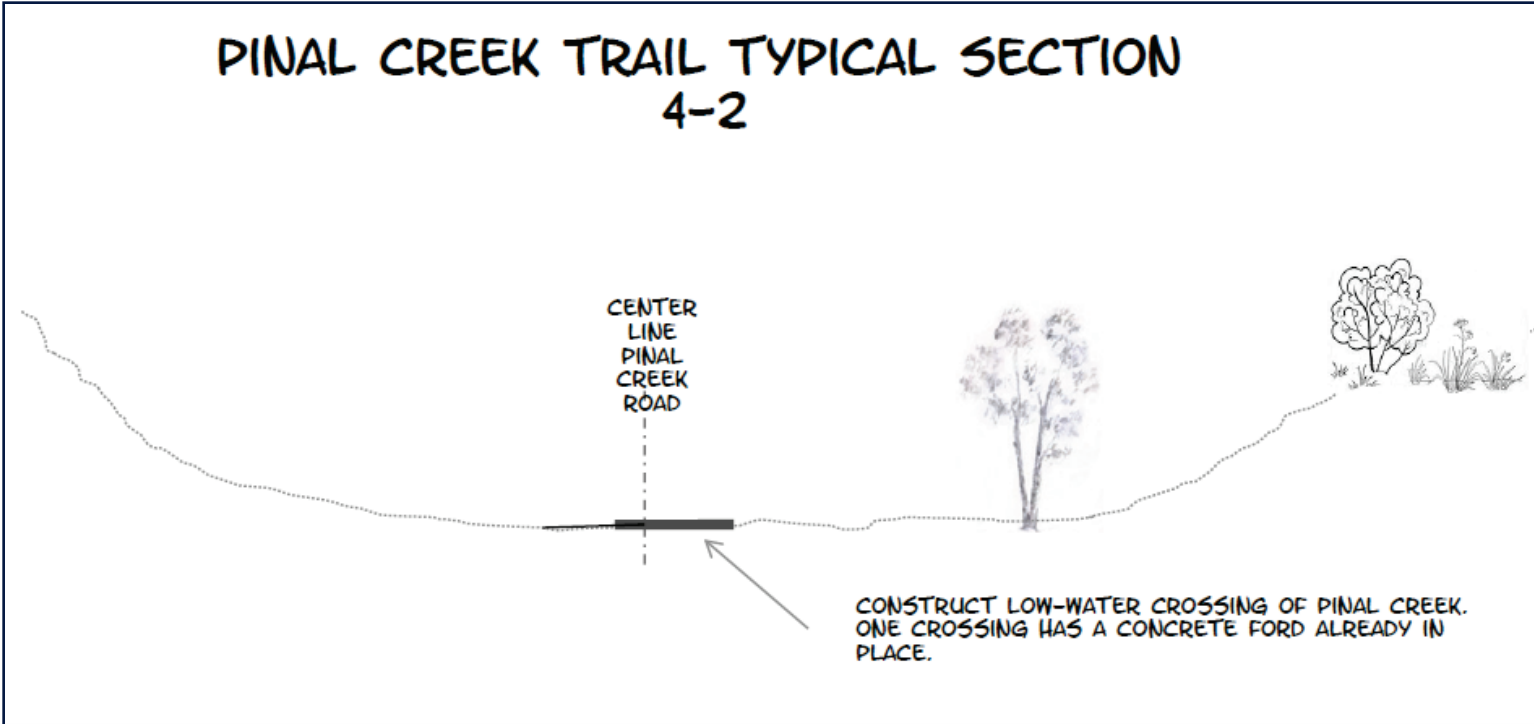
CONSTRUCT TRAIL ALONG THE CREEK ABOVE THE SEASONAL FLOW LEVEL OF PINAL CREEK. CONSTRUCT SLOPES WITH RIP-RAP BANK PROTECTION.

THIS CREEK TRAIL WILL TRAVERSE SEVERAL PRIVATE PARCELS.

PINAL CREEK TRAIL - SEGMENT 3 (CROSS-SECTIONS)



PINAL CREEK TRAIL - SEGMENT 4 (CROSS-SECTIONS)



PINAL CREEK TRAIL - SEGMENT 4 (CROSS-SECTIONS)



PINAL CREEK TRAIL TYPICAL SECTION 4-3




CONSTRUCT TRAIL ALONG THE EXISTING PINAL CREEK ROAD. ACCESS TO MOTOR VEHICLES COULD BE RESTRICTED BY THE CITY/COUNTY.

SOIL STABILIZERS SHOULD BE USED TO CONSTRUCT A HARD SURFACE.

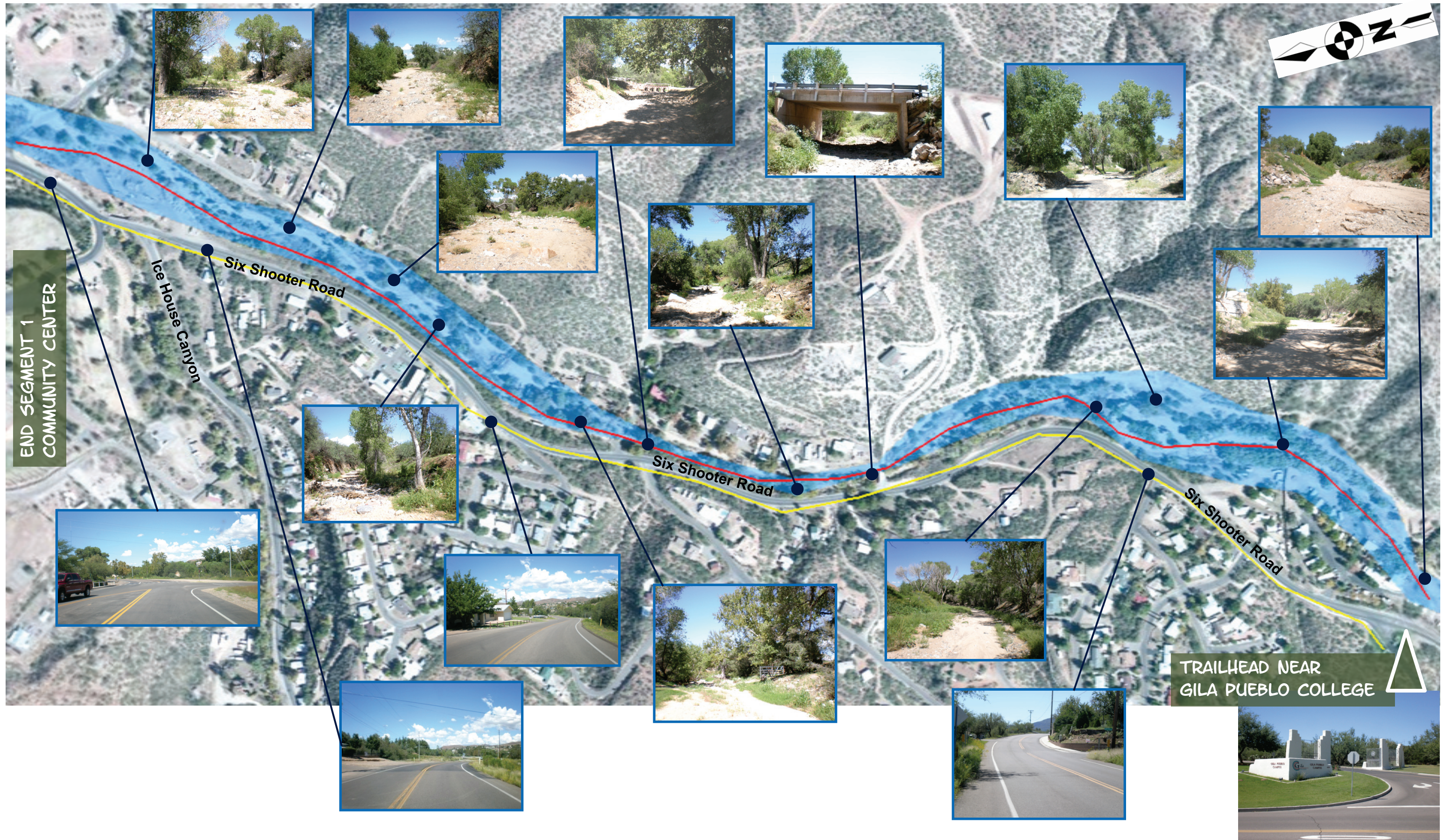
THERE ARE SEVERAL CREEK CROSSINGS ALONG THIS SEGMENT SUBJECT TO WASHOUT.

CREEK CROSSING SKETCH



PINAL CREEK TRAIL
PHOTOS

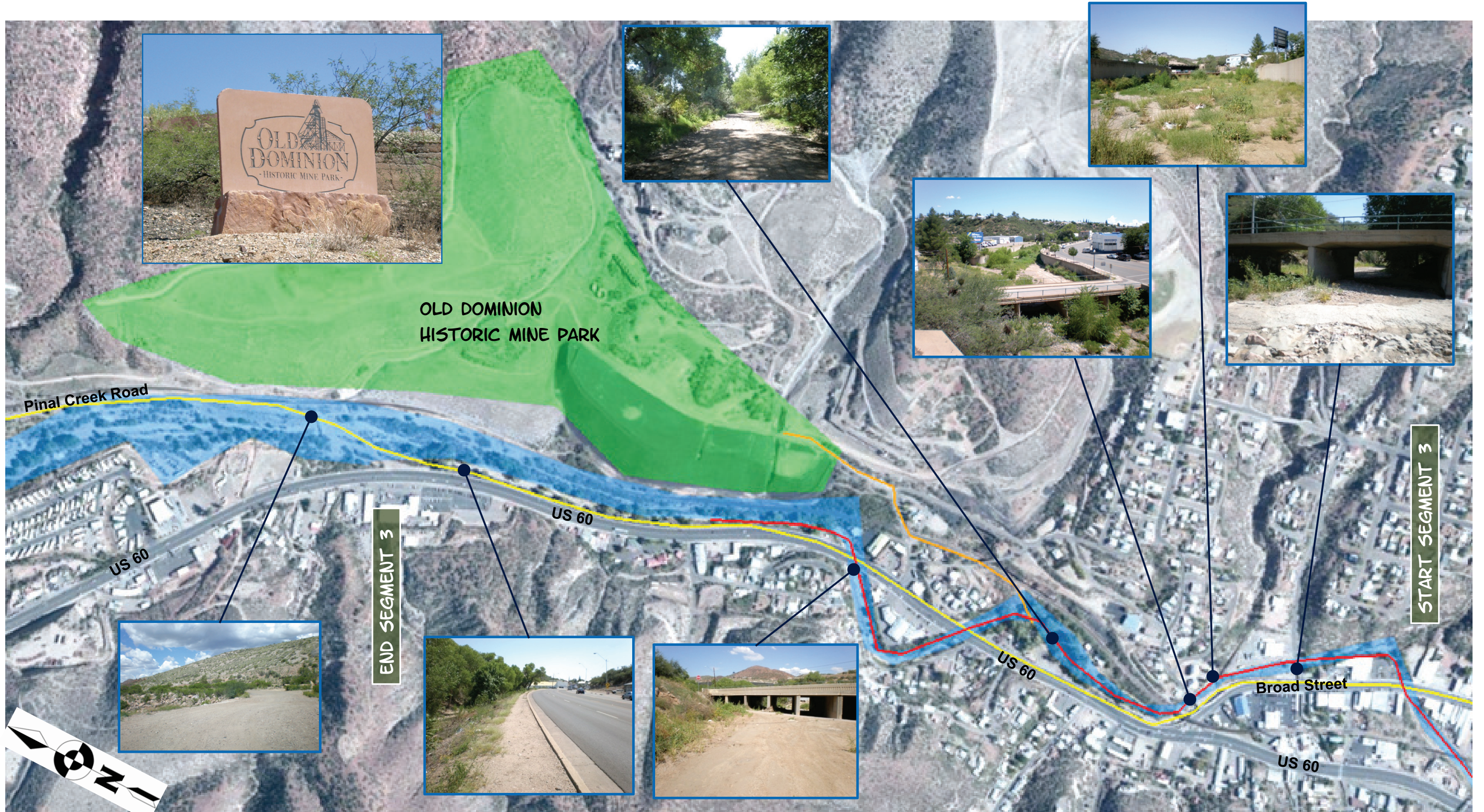
PINAL CREEK TRAIL - SEGMENT 1 (PHOTOS)



PINAL CREEK TRAIL - SEGMENT 2 (PHOTOS)



PINAL CREEK TRAIL - SEGMENT 3 (PHOTOS)



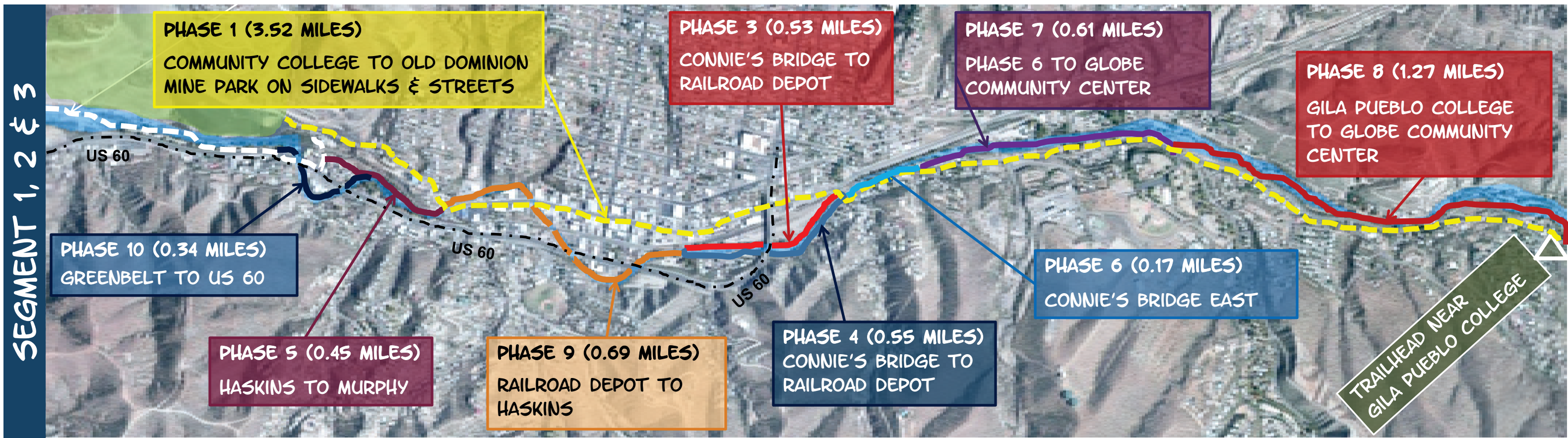
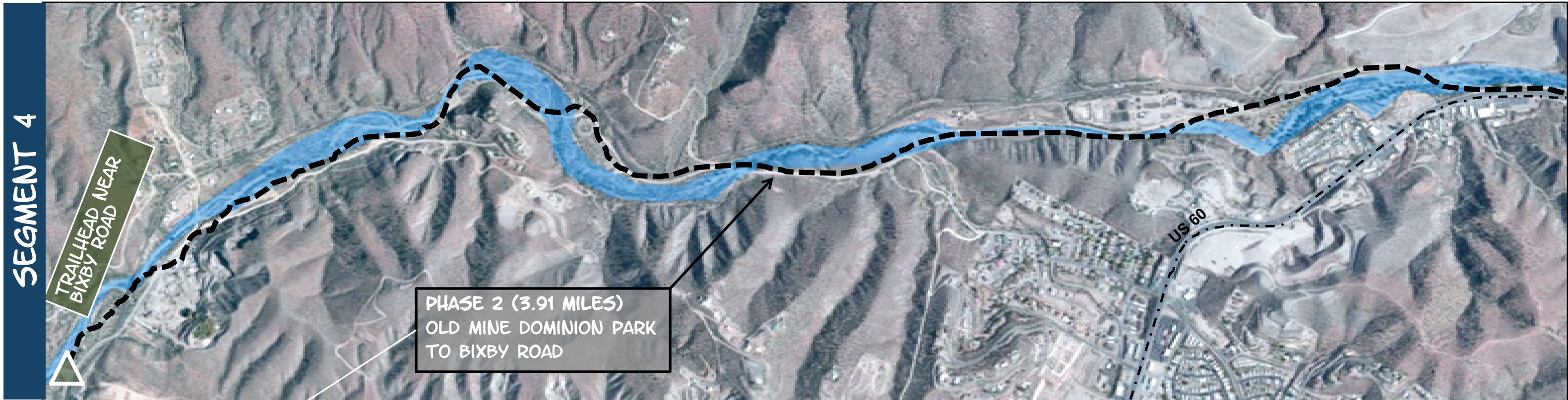
PINAL CREEK TRAIL - SEGMENT 4 (PHOTOS)

TRAIL LENGTH = 3.63 MILES



PINAL CREEK TRAIL
PHASING PLAN

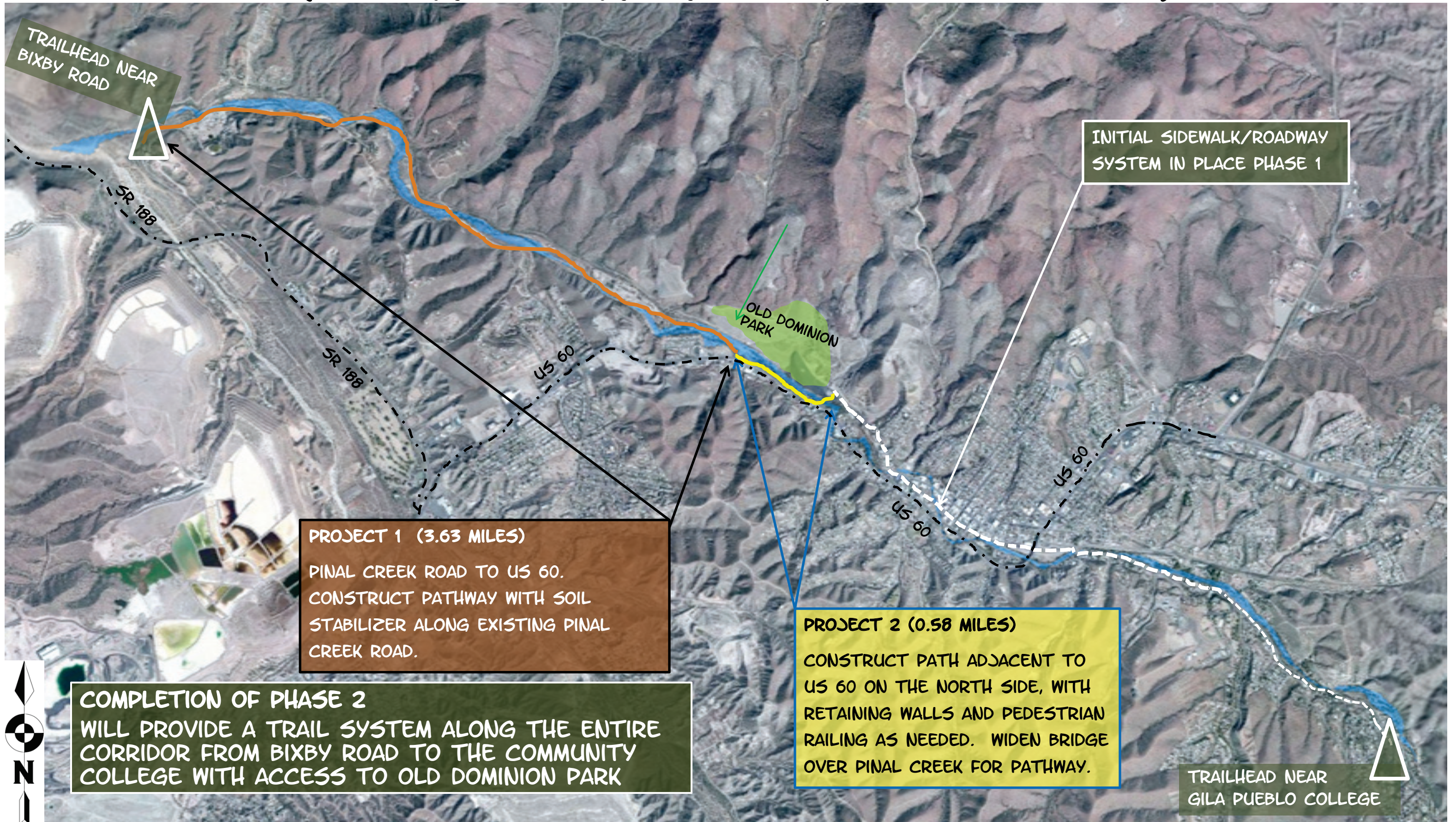
PINAL CREEK TRAIL PHASING PLAN SUMMARY



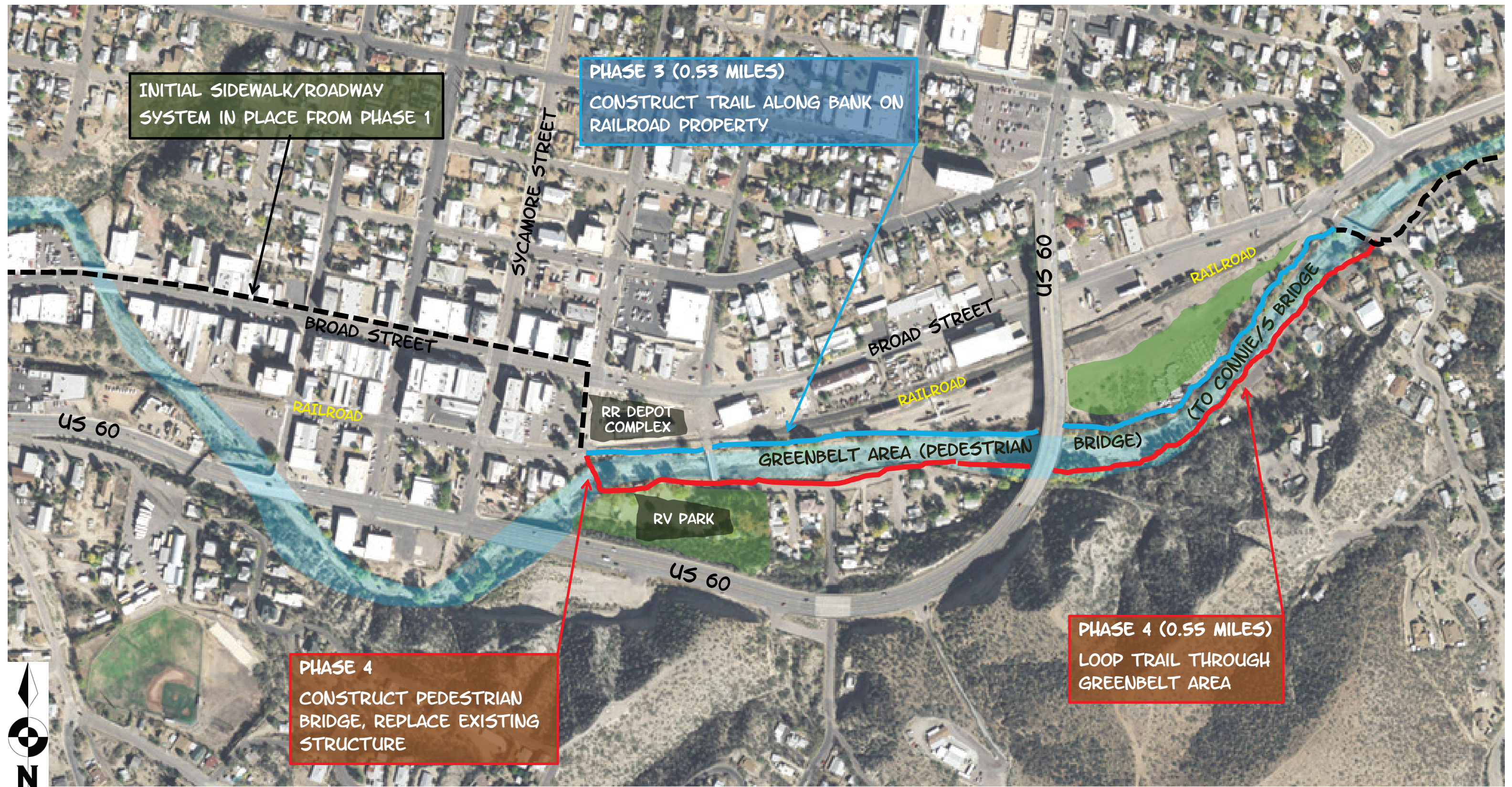
PINAL CREEK TRAIL - PHASE 1 (COMMUNITY COLLEGE TO OLD DOMINION MINE PARK)



PINAL CREEK TRAIL - PHASE 2 (OLD MINE DOMINION PARK TO BIXBY ROAD)



PINAL CREEK TRAIL - PHASE 3 & 4 (CONNIE'S BRIDGE TO RAILROAD DEPOT - GREENBELT LOOP)



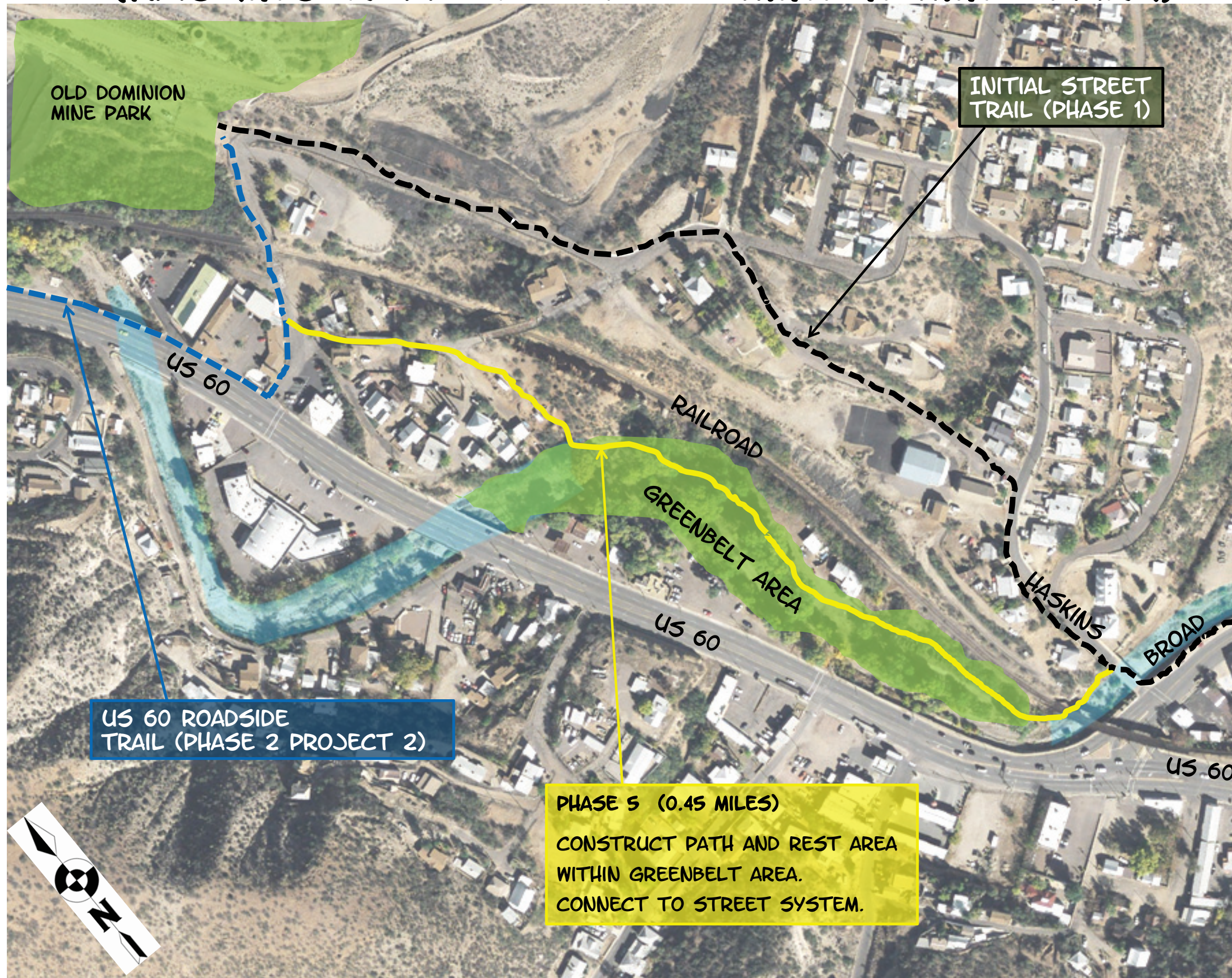
INITIAL SIDEWALK/ROADWAY SYSTEM IN PLACE FROM PHASE 1

PHASE 3 (0.53 MILES)
CONSTRUCT TRAIL ALONG BANK ON RAILROAD PROPERTY

PHASE 4 (0.55 MILES)
LOOP TRAIL THROUGH GREENBELT AREA

PHASE 4
CONSTRUCT PEDESTRIAN BRIDGE, REPLACE EXISTING STRUCTURE

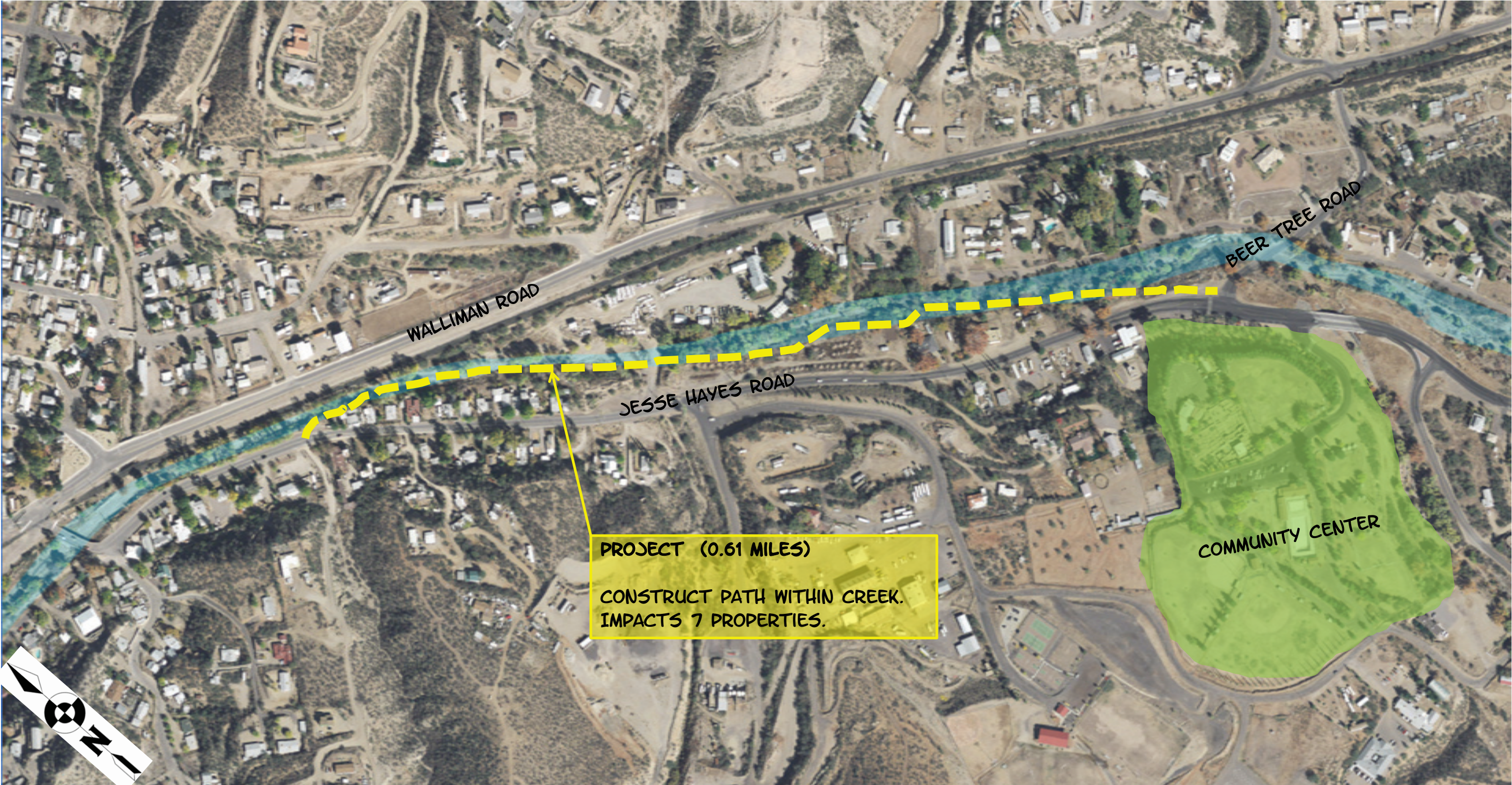
PINAL CREEK TRAIL - PHASE 5 (HASKINS ROAD TO OLD DOMINION MINE PARK)



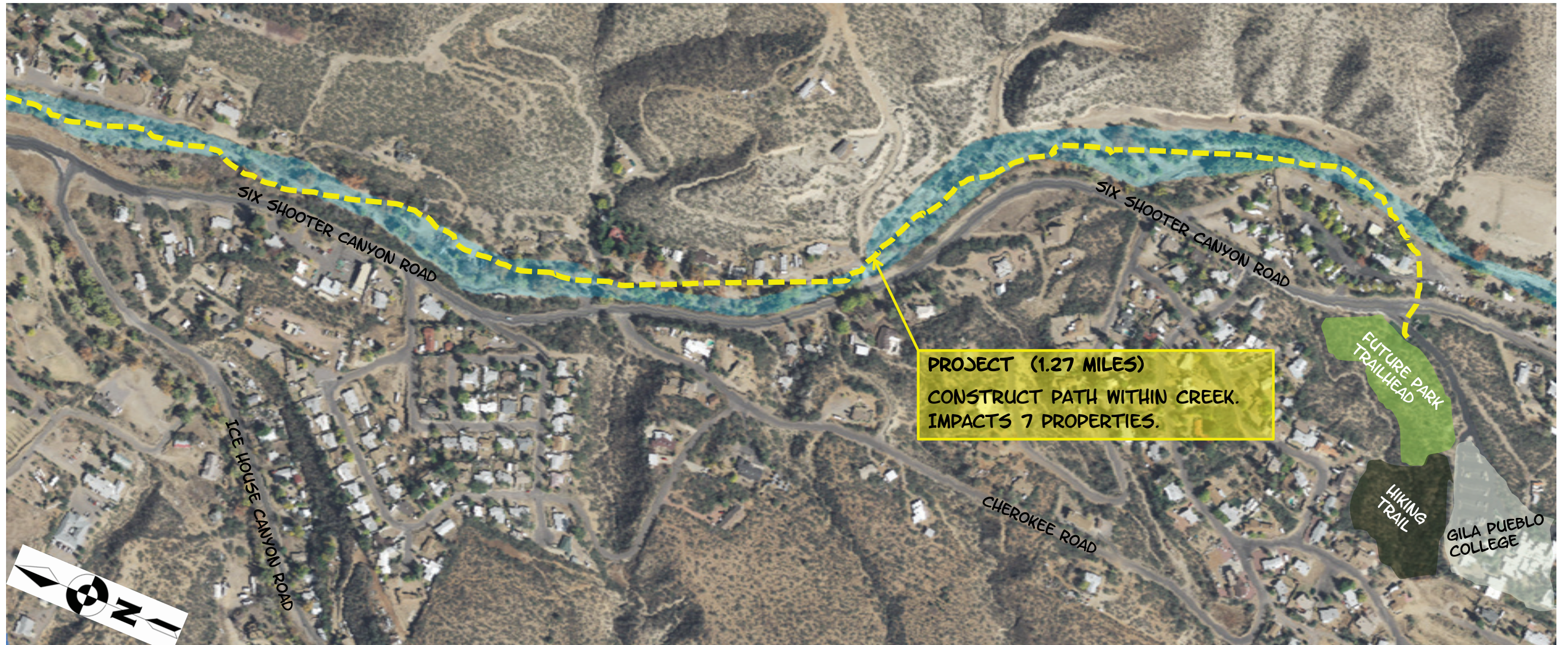
PINAL CREEK TRAIL - PHASE 6 (CONNIE'S BRIDGE EAST)



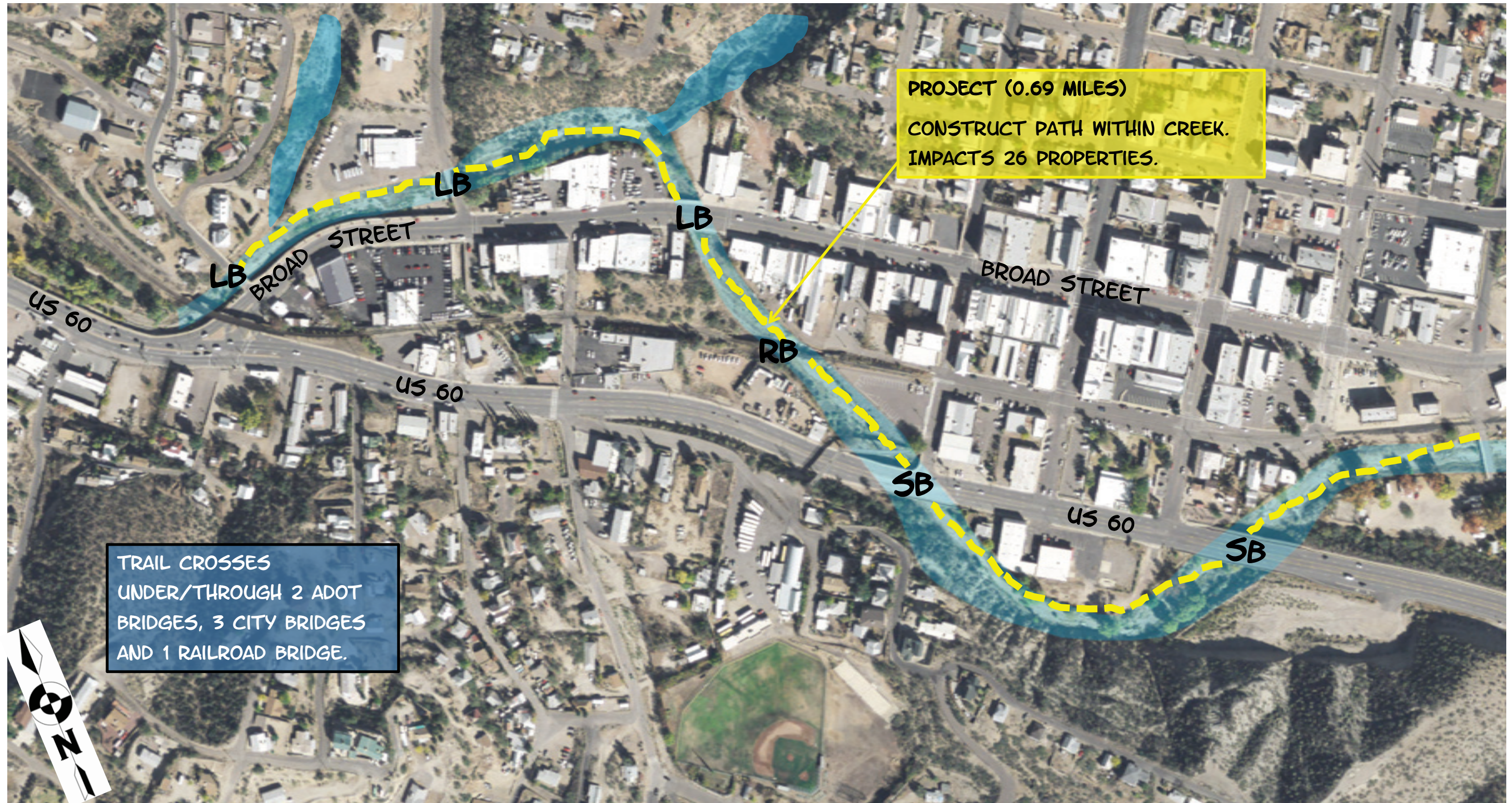
PINAL CREEK TRAIL - PHASE 7 (PHASE 6 TO COMMUNITY CENTER)



PINAL CREEK TRAIL - PHASE 8 (COLLEGE TO COMMUNITY CENTER)



PINAL CREEK TRAIL - PHASE 9 (RAILROAD DEPOT TO HASKINS ROAD)



SB - STATE (ADOT) BRIDGE

LB - LOCAL (CITY) BRIDGE

RB - RAILROAD BRIDGE

PINAL CREEK TRAIL - PHASE 10 (GREENBELT TO US 60)

