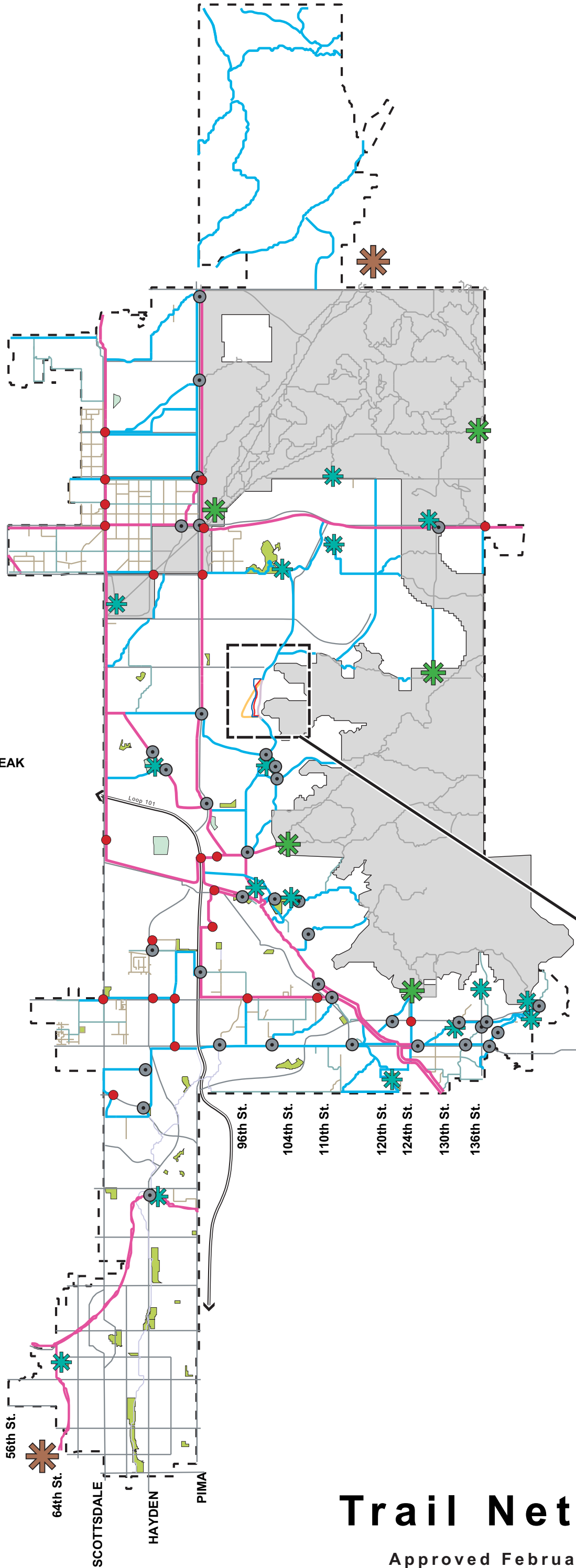


CIRCLE MOUNTAIN
 HONDA BOW
 ROCKAWAY HILLS
 DESERT HILLS
 JOY RANCH
 STAGECOACH PASS
 CAREFREE HWY.
 DOVE VALLEY
 LONE MOUNTAIN
 DIXILETA
 DYNAMITE
 JOMAX
 HAPPY VALLEY
 PINNACLE PEAK
 DEER VALLEY
 BEARDSLEY/THOMPSON PEAK
 OUTER LOOP
 UNION HILLS
 BELL/FRANK LLOYD
 WRIGHT BLVD.
 GREENWAY
 THUNDERBIRD
 CACTUS
 SHEA
 DOUBLE TREE
 McCORMICK PKWY.
 INDIAN BEND
 McDONALD
 CHAPARRAL
 CAMELBACK
 INDIAN SCHOOL
 THOMAS
 McDOWELL
 McKELLIPS



Trail System Master Plan

Trail Network

- Primary Trail
- Secondary Trail
- Local Trail
- Neighborhood Trail
- Preserve Trail
- Paved Connection
- Preserve Study Boundary
- City Boundary
- Existing Park
- Planned Park
- Equestrian Signal
- Grade-Separated Crossing
- Interim Equestrian Signal followed by Grade-Separated Crossing
- Minor Trailhead
- Major Trailhead
- Other Trailhead

See Map of Trail Alternatives in Church Road Area



Trail Network

Approved February 2004

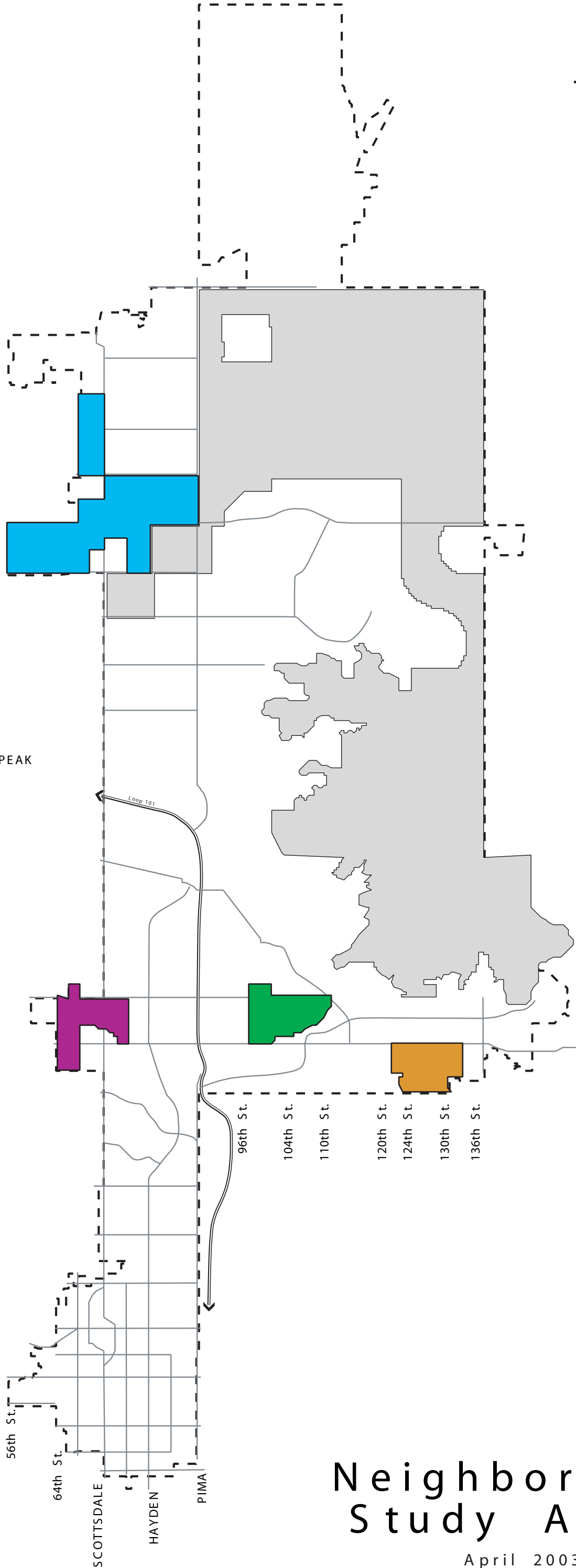


CIRCLE MOUNTAIN
 HONDA BOW
 ROCKAWAY HILLS
 DESERT HILLS
 JOY RANCH
 STAGECOACH PASS
 CAREFREE HWY.
 DOVE VALLEY
 LONE MOUNTAIN
 DIXILETA
 DYNAMITE
 JOMAX
 HAPPY VALLEY
 PINNACLE PEAK
 DEER VALLEY
 BEARDSLEY/THOMPSON PEAK
 OUTER LOOP
 UNION HILLS
 BELL/FRANK LLOYD
 WRIGHT BLVD.
 GREENWAY
 THUNDERBIRD
 CACTUS
 SHEA
 DOUBLE TREE
 McCORMICK PKWY.
 INDIAN BEND
 McDONALD
 CHAPARRAL
 CAMELBACK
 INDIAN SCHOOL
 THOMAS
 McDOWELL
 McKELLIPS



Trail System Master Plan

Neighborhood Study Areas



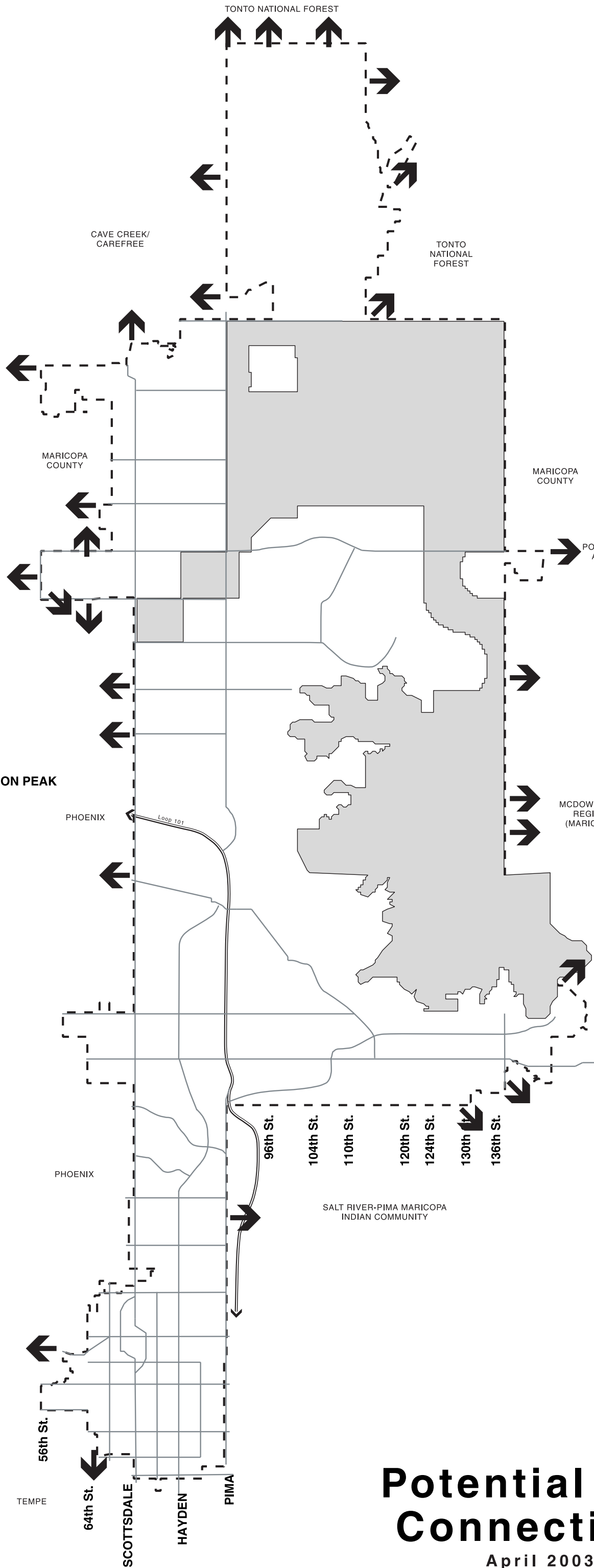
- Preserve Study Boundary
- - - City Boundary
- Desert Foothills Area
- Mescal Park Area
- East Cactus Corridor Area
- East Shea Corridor Area

Neighborhood Study Areas

April 2003



CIRCLE MOUNTAIN
 HONDA BOW
 ROCKAWAY HILLS
 DESERT HILLS
 JOY RANCH
 STAGECOACH PASS
 CAREFREE HWY.
 DOVE VALLEY
 LONE MOUNTAIN
 DIXILETA
 DYNAMITE
 JOMAX
 HAPPY VALLEY
 PINNACLE PEAK
 DEER VALLEY
 BEARDSLEY/THOMPSON PEAK
 OUTER LOOP
 UNION HILLS
 BELL/FRANK LLOYD WRIGHT BLVD.
 GREENWAY
 THUNDERBIRD
 CACTUS
 SHEA
 DOUBLE TREE
 McCORMICK PKWY.
 INDIAN BEND
 McDONALD
 CHAPARRAL
 CAMELBACK
 INDIAN SCHOOL
 THOMAS
 McDOWELL
 McKELLIPS



Trail System Master Plan

Potential Trail Connections

- Major Street
- Preserve Study Boundary
- - - City Boundary
- ← Connection Opportunity

Potential Trail Connections

April 2003



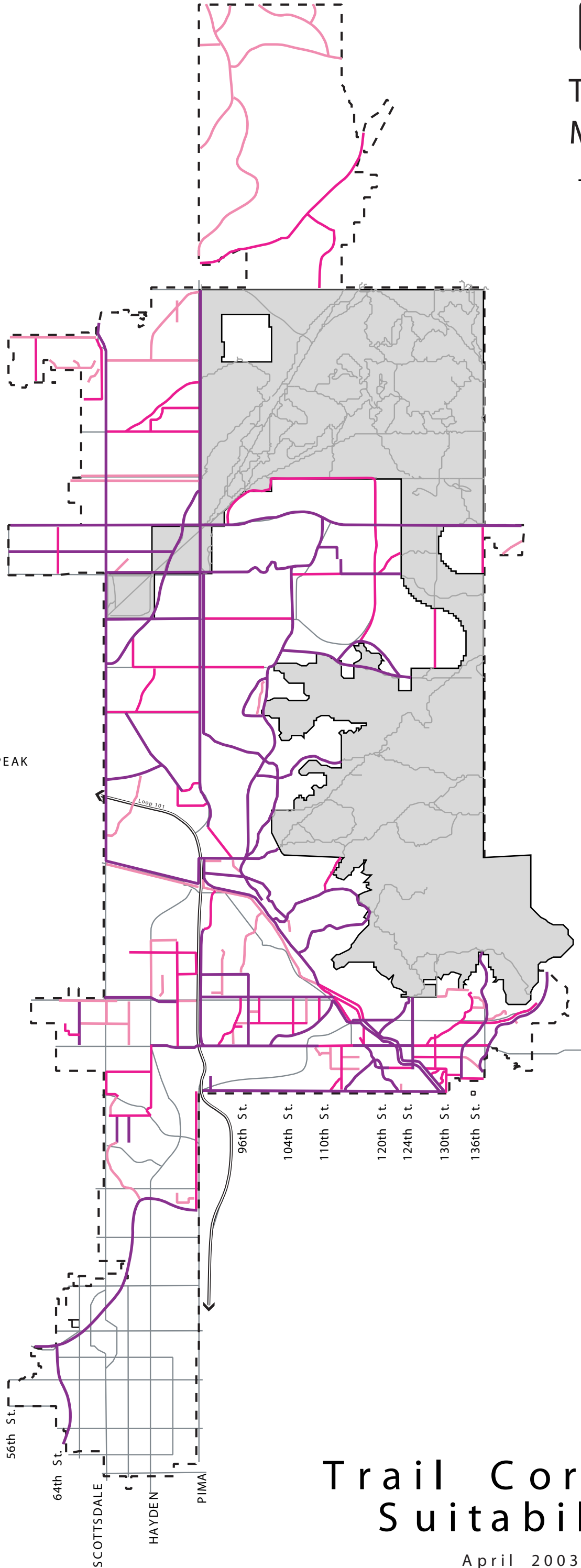
CIRCLE MOUNTAIN
 HONDA BOW
 ROCKAWAY HILLS
 DESERT HILLS
 JOY RANCH
 STAGECOACH PASS
 CAREFREE HWY.
 DOVE VALLEY
 LONE MOUNTAIN
 DIXILETA
 DYNAMITE
 JOMAX
 HAPPY VALLEY
 PINNACLE PEAK
 DEER VALLEY
 BEARDSLEY/THOMPSON PEAK
 OUTER LOOP
 UNION HILLS
 BELL/FRANK LLOYD
 WRIGHT BLVD.
 GREENWAY
 THUNDERBIRD
 CACTUS
 SHEA
 DOUBLE TREE
 McCORMICK PKWY.
 INDIAN BEND
 McDONALD
 CHAPARRAL
 CAMELBACK
 INDIAN SCHOOL
 THOMAS
 McDOWELL
 McKELLIPS



Trail System Master Plan

Trail Corridor Suitability

- Highest Suitability
- Moderate Suitability
- Lowest Suitability
- Preserve Trails
- Preserve Study Boundary
- City Boundary



Trail Corridor Suitability

April 2003



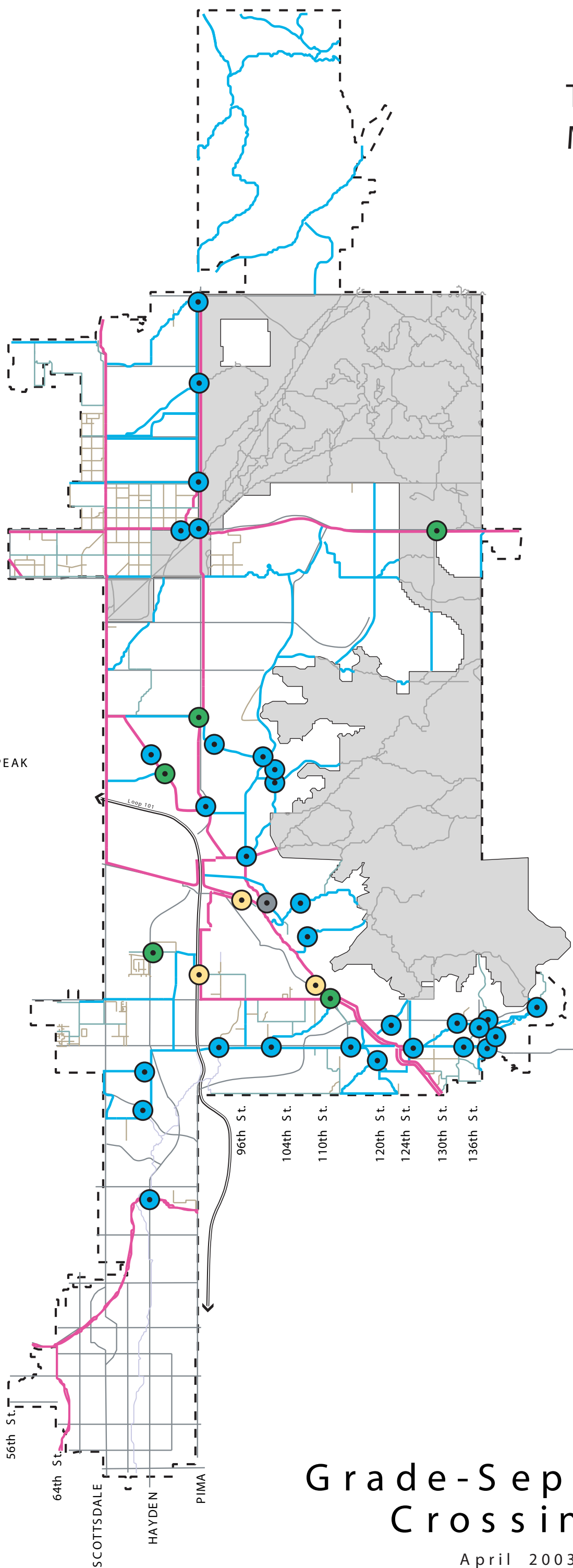
CIRCLE MOUNTAIN
 HONDA BOW
 ROCKAWAY HILLS
 DESERT HILLS
 JOY RANCH
 STAGECOACH PASS
 CAREFREE HWY.
 DOVE VALLEY
 LONE MOUNTAIN
 DIXILETA
 DYNAMITE
 JOMAX
 HAPPY VALLEY
 PINNACLE PEAK
 DEER VALLEY
 BEARDSLEY/THOMPSON PEAK
 OUTER LOOP
 UNION HILLS
 BELL/FRANK LLOYD
 WRIGHT BLVD.
 GREENWAY
 THUNDERBIRD
 CACTUS
 SHEA
 DOUBLE TREE
 McCORMICK PKWY.
 INDIAN BEND
 McDONALD
 CHAPARRAL
 CAMELBACK
 INDIAN SCHOOL
 THOMAS
 McDOWELL
 McKELLIPS



Trail System Master Plan

Grade-Separated Crossings

- Primary Trail
- Secondary Trail
- Local Trail
- Neighborhood Trail
- Preserve Trail
- Paved Connection
- Preserve Study Boundary
- City Boundary
- Drainage Corridor
- Pedestrian/Bicycle/Equest. Underpass
- Pedestrian/Bicycle/Equest. Bridge
- Vehicular Bridge



Grade-Separated Crossings

April 2003



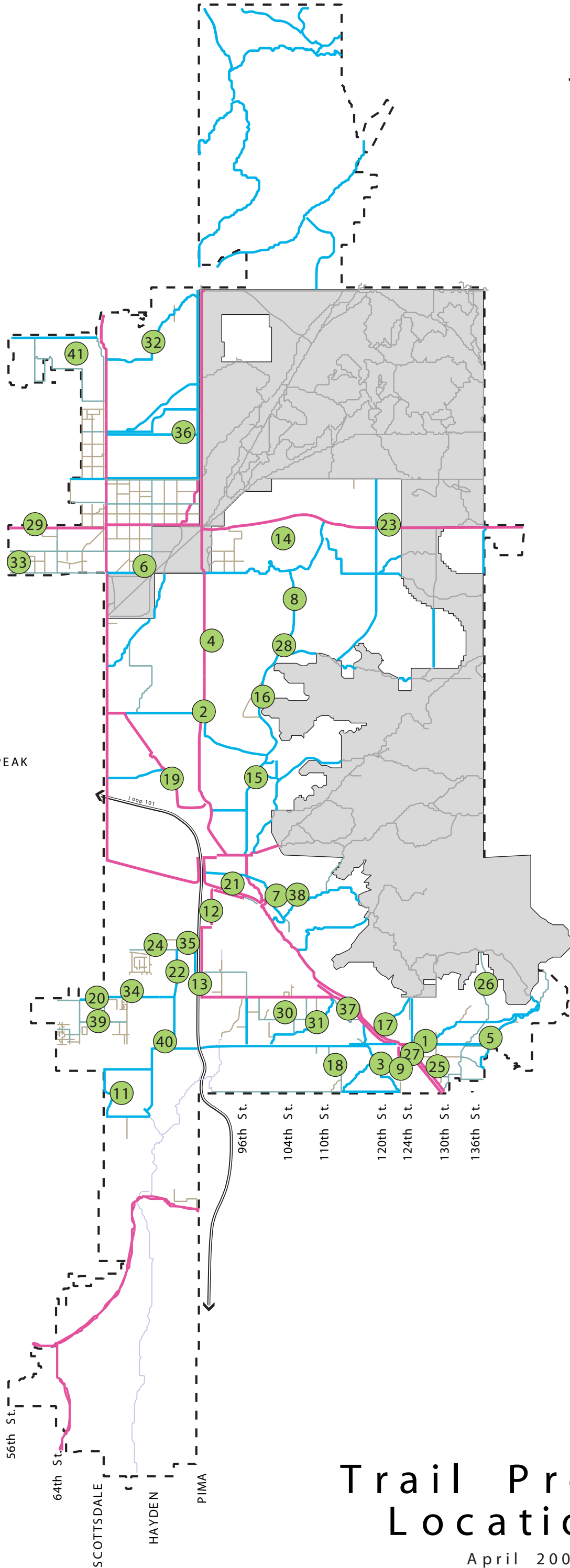
CIRCLE MOUNTAIN
 HONDA BOW
 ROCKAWAY HILLS
 DESERT HILLS
 JOY RANCH
 STAGECOACH PASS
 CAREFREE HWY.
 DOVE VALLEY
 LONE MOUNTAIN
 DIXILETA
 DYNAMITE
 JOMAX
 HAPPY VALLEY
 PINNACLE PEAK
 DEER VALLEY
 BEARDSLEY/THOMPSON PEAK
 OUTER LOOP
 UNION HILLS
 BELL/FRANK LLOYD
 WRIGHT BLVD.
 GREENWAY
 THUNDERBIRD
 CACTUS
 SHEA
 DOUBLE TREE
 McCORMICK PKWY.
 INDIAN BEND
 McDONALD
 CHAPARRAL
 CAMELBACK
 INDIAN SCHOOL
 THOMAS
 McDOWELL
 McKELLIPS



Trail System Master Plan

Trail Project Locations

- Primary Trail
- Secondary Trail
- Local Trail
- Neighborhood Trail
- Preserve Trail
- Paved Connection
- Preserve Study Boundary
- City Boundary
- 1 Proposed Trail Project
(see list for project description)



Trail Project Locations

April 2003



CIRCLE MOUNTAIN
 HONDA BOW
 ROCKAWAY HILLS
 DESERT HILLS
 JOY RANCH
 STAGECOACH PASS
 CAREFREE HWY.
 DOVE VALLEY
 LONE MOUNTAIN
 DIXILETA
 DYNAMITE
 JOMAX
 HAPPY VALLEY
 PINNACLE PEAK
 DEER VALLEY
 BEARDSLEY/THOMPSON PEAK
 OUTER LOOP
 UNION HILLS
 BELL/FRANK LLOYD
 WRIGHT BLVD.
 GREENWAY
 THUNDERBIRD
 CACTUS
 SHEA
 DOUBLE TREE
 McCORMICK PKWY.
 INDIAN BEND
 McDONALD
 CHAPARRAL
 CAMELBACK
 INDIAN SCHOOL
 THOMAS
 McDOWELL
 McKELLIPS

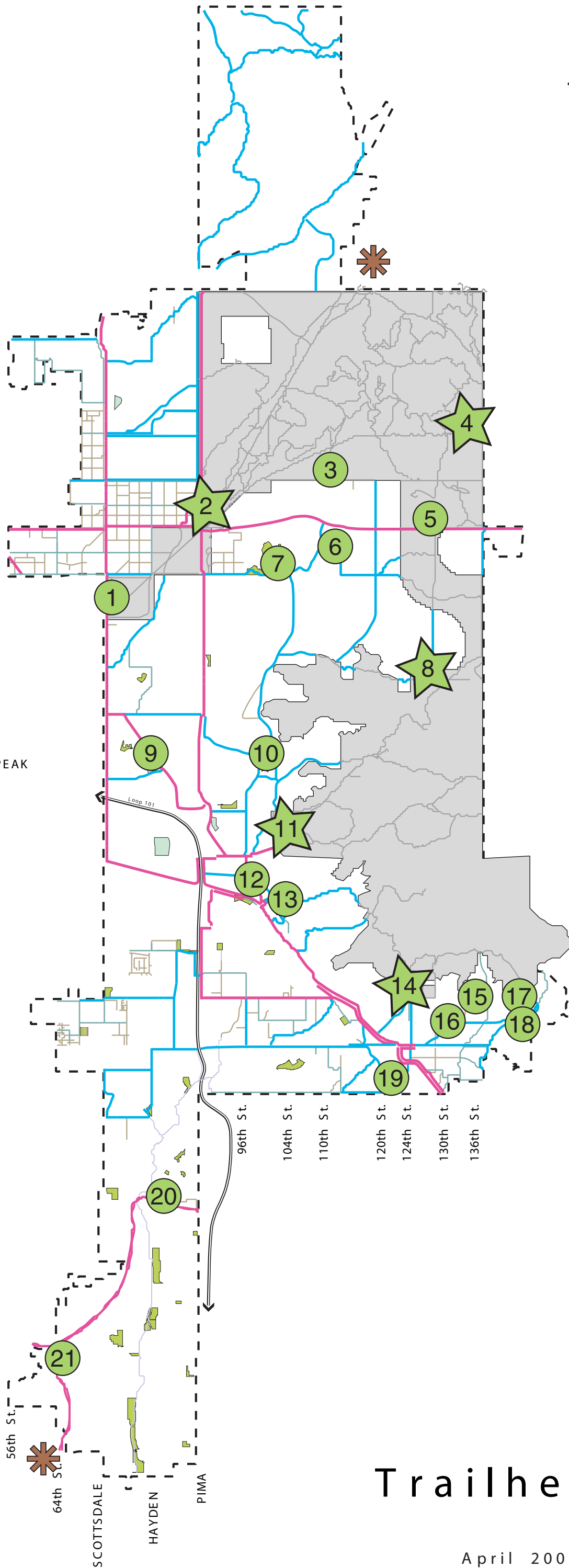


Trail System Master Plan

Trailheads

- Primary/Signature Trail
- Secondary Trail
- Local Trail
- Neighborhood Trail
- Preserve Trail
- Paved Connection
- Existing Park
- Planned Park
- Preserve Study Boundary
- City Boundary
- Minor Trailhead
- Major Trailhead
- Other Trailhead

Note:
 Location of trailhead #5 to be refined during future planning in land bridge area.



Trailheads

April 2003

