



Historical Archaeology Advisory Committee

An Advisory Body of the Governor's Archaeology Advisory Commission

HISTORICAL ARCHAEOLOGY IN ARIZONA

A Research Guide

Compiled by

James E. Ayres, Carol Griffith, and Teresita Majewski

With Contributions by

The Historical Archaeology Advisory Committee,
Thomas Jones and Archaeological Consulting Services, Ltd.

Sixth Revised Edition, June 2013

State Historic Preservation Office
1300 West Washington Street
Phoenix, Arizona 85007



Arizona State Parks Board

Chair

Walter D. Armer, Jr.
Vail

Alan Everett
Sedona

R. J. Cardin
Phoenix

Mark Brnovich
Phoenix

Larry Landry
Phoenix

Vanessa Hickman
State Land Commissioner

Kay Daggett
Sierra Vista

Bryan Martyn
Executive Director

Arizona State Parks
1300 W. Washington
Phoenix, Arizona 85007

Phone & TTY (602) 542-4174
Toll Free (800) 285-3703
from 520 & 928 area codes
Fax (602) 542-4180

*Equal Employment Opportunity
Agency. This document is
available in alternative formats.
Contact the ADA Coordinator
at (602) 542-4174.*



This document is available on the Arizona State Parks website – <http://AZStateParks.com> .

This document is available in alternative formats by contacting the ADA Coordinator at (602) 542-7152.

This revision has been completed under the Historical Archaeology Advisory Committee, a program of the Governor's Advisory Archaeology Commission. This document was printed with Historic Preservation Fund grant money allocated to the Arizona State Historic Preservation Office from the National Park Service, Department of the Interior. Under Title VI of the Civil Rights Act of 1964 and Section 504 of the Rehabilitation Act of 1973, the U.S. Department of the Interior prohibits discrimination on the basis of race, color, national origin, age, or handicap in its federally assisted programs. If you believe you have been discriminated against in any program, activity, or facility as described above, or if you desire information, please write: Office of Equal Opportunity, U.S. Dept. of the Interior, Washington, D.C. 20240.

The Historical Archaeology Advisory Committee

The Governor's Archaeology Advisory Commission (GAAC) has recently reestablished the Historical Archaeology Advisory Committee (HAAC), which heretofore functioned as an independent advisory committee under the State Historic Preservation Office (SHPO). Currently a standing advisory body to GAAC's Professional Competency Subcommittee, HAAC is composed of members with an expertise or interest in historical archaeology and convenes on a quarterly basis to address issues related to the treatment of historical sites in Arizona.

HAAC Members

James E. Ayres, Archaeologist, Tucson
Teresita Majewski, Statistical Research, Inc.
Michael Sullivan, USDA Forest Service, Tonto National Forest
Carol Griffith, Archaeologist, Phoenix
Pat H. Stein, Arizona Preservation Consultants
Gerald K. Kelso, Archaeologist, Phoenix
John Lindly, WestLand Resources, Inc.
Greta J. Rayle, Logan, Simpson Design Inc.
Christopher Rayle, Environmental Planning Group, Inc.
Suzanne Griset, SWCA Environmental Consultants
Bryan Lausten, Bureau of Land Management
Gina Gage, Northland Research, Inc.
Julie Hoff, Arizona State Library, Archives and Public Records
Thomas Jones, Archaeological Consulting Services, Ltd.

Note: Periodic updates will be made to this document. If you are aware of any information changes, corrections or additions, please contact Thomas Jones at Archaeological Consulting Services, Ltd., 424 W. Broadway Rd. Tempe, AZ 85282, (480)-894-5477, tjones@acstempe.com

Table of Contents

Arizona State Parks Board	i
The Historical Archaeology Advisory Committee	ii
HAAC Members	ii
Table of Contents	iii
List of Acronyms Used in this Document	v
Introduction.....	1
Resources for Researching a Historical Place or Person.....	3
Maps	5
General Land Office (GLO) Plat Maps.....	6
Master Title Plats.....	8
United States Geological Survey (USGS) Maps.....	11
Arizona Highway Maps	13
ADOT Right of Way Maps	14
ADOT As-Built Maps	14
ADOT County Atlases.....	16
ADOT Historic Bridge Inventory	18
Sanborn-Perris Fire Insurance Company Maps.....	19
City Plat Maps and Subdivision Maps	23
Photographs	27
HABS/HAER Documentation	29
Aerial Photographs	31
Architectural Plans and Drawings	38
Business and City Directories.....	40
Newspapers.....	41
Digital Newspapers.....	41
County Recorder and Assessor Information.....	44
County Assessor	44
County Recorder	44
County GIS Interactive Maps	44
Arizona State Land Department	46
Irrigation/Farming Records	47
BOR Irrigation Projects	47
BIA Irrigation Projects.....	48
Arizona Department of Water Resources (ADWR).....	50
USDA Forest Service.....	51
Local Histories.....	55
Census Records.....	58
Vital Records (Birth, Marriage, and Death Records).....	60
Genealogical Records	60
Historic Cemetery Records	63
Oral Histories/Interviews.....	65
Mining Records.....	67
Business Records	69
Patent Information	70
Court Records	71
Properties on the National Register of Historic Places	72
APPENDIX A: Historic Context Studies Available from the Arizona SHPO.....	76

APPENDIX B: Common Abbreviations and Symbols of the BLM–GLO Public Land Records.....	78
APPENDIX C: Sample MTP	83
APPENDIX D: Glossary of Symbols and Abbreviations Commonly Used on Sanborn-Perris Maps	84
APPENDIX E: Resources for Local History Research, Arizona History and Archives Division, Arizona State Library, Archives and Public Records.....	87
APPENDIX F: Sources for Arizona History in the National Archives and Records Administration.....	88
APPENDIX G: Listing of Certified Local Governments in Arizona and Contact Information for Historic Preservation Offices	89
APPENDIX H: Bibliography of Material Culture Sources and Background Resources	91
Bottles, Glass	91
Buttons	94
Glass Beads.....	94
Ceramics.....	95
Coins and Tokens.....	97
Insulators, Glass and Porcelain.....	97
Firearms	98
Metal	99
Other Material Classes/Artifact Types (Dolls, Leather, Marbles, Shell, Synthetics).....	101
General References and Other Resources.....	102
APPENDIX I: Bibliography of Historical Archaeological Reports.....	103

List of Acronyms Used in this Document

ADMMR	Arizona Department of Mines and Mineral Resources
ADOT	Arizona Department of Transportation
ADWR	Arizona Department of Water Resources
AHS	Arizona Historical Society
ASLAPR	Arizona State Library, Archives, and Public Records
ASLD	Arizona State Land Department
ASM	Arizona State Museum
ASU	Arizona State University
AZGS	Arizona Geological Survey
BIA	Bureau of Indian Affairs
BLM	Bureau of Land Management
BOR	Bureau of Reclamation
CLG	Certified Local Government
COP	City of Phoenix
CRM	Cultural Resources Management
FCDMC	Flood Control District of Maricopa County
GAAC	Governor's Archaeology Advisory Commission
GLO	General Land Office
GRIC	Gila River Indian Community
HAAC	Historical Archaeology Advisory Committee
HABS	Historic American Building Survey
HAER	Historic American Engineering Record
LDS	The Church of Jesus Christ of Latter-Day Saints
MTP	Master Title Plat
NARA	National Records and Archives Administration
NAU	Northern Arizona University
NPS	National Park Service
NRHP	National Register of Historic Places
SHPO	State Historic Preservation Office
UA	University of Arizona
USDA	United States Department of Agriculture

Introduction

Historical archaeology examines human behavior through material remains (artifacts) and the written record (archival research), incorporating concepts from multiple disciplines, such as history, geography, and ethnography. Through the interaction of material remains and available archival records, historical archaeologists seek to document the fabric of everyday life, while simultaneously contributing to the understanding of regional social development. The Historical Archaeology Advisory Committee (HAAC), with assistance from the State Historic Preservation Office (SHPO) and Governor's Archaeology Advisory Council (GAAC), has compiled *Historical Archaeology in Arizona: A Research Guide* to provide information on conducting archival research in Arizona. It is intended to serve as a resource guide for state and federal agencies and cultural resource management (CRM) firms planning to conduct archaeological, historical, and architectural studies that will be reviewed by SHPO. The general public is also encouraged to take advantage of this guide when conducting archival research for personal projects and tasks.

Over the last two decades, archival paper documents, once accessed solely through institutions and repositories, have increasingly become available as digitized, electronic records on the Internet. The Internet has, and will continue to redefine how historians and researchers obtain archival information. This updated research guide provides links to a number of Internet sites that will greatly enhance the researcher's access to credible archival materials. *Care should be taken, however, in citing and using certain materials from the Internet.* In this era of so-called "Web 2.0," interaction between the Internet and its viewers has significantly altered how data are shared on the Internet. Popular site formats, such as blogs, wiki sites, and social networking sites, encourage public input and participation. Wiki sites in particular (notably Wikipedia), encourage the public to add, edit and delete content as part of "collective sharing of knowledge." Given the collaborative nature of information sharing of Wikipedia and other Web 2.0 formats, researchers are advised not to cite these Internet sites in their research. That being said, researchers may use these interactive sites as a source of preliminary information gathering from which credible sources and materials may be obtained. It is worth noting again that *care should be taken in citing and using certain materials from the Internet.*

Despite the plethora of electronic information available today, traditional information gathering is still a necessity for archival research. Many repositories and institutions have yet to digitize or scan their collections; consequently, it may be necessary for the researcher to visit these places. Please note, however, that this guide is not an exhaustive list of available resources; nor is it a substitute for a thorough search of unique documents and publications related to a specific project area. Rather, it is a list of sources that should be consulted to obtain basic preliminary information. Because each project is unique, resources listed here may or may not be applicable; likewise, additional resources not listed in this guide may need to be consulted to adequately research specific people, properties, or artifacts. These additional resources include CRM reports and a wide variety of published and unpublished sources on file at a variety of local historical societies and other institutions, such as the Arizona State Library, Archives and Public Records.



It should also be emphasized that this guide is not a substitute for having a qualified, trained historian or historical archaeologist as a member of the research team (particularly if material remains will be documented and examined). The Secretary of Interior Standards lists minimum professional qualifications for a historian and archaeologist:

History

The minimum professional qualifications in history are a graduate degree in history or closely related field; or a bachelor's degree in history or closely related field plus one of the following:

- At least two years of full-time experience in research, writing, teaching, interpretation, or other demonstrable professional activity with an academic institution, historic organization or agency, museum, or other professional institution; or
- Substantial contribution through research and publication to the body of scholarly knowledge in the field of history.

Archaeology

The minimum professional qualifications in archaeology are a graduate degree in archaeology, anthropology, or closely related field plus:

- At least one year of full-time professional experience or equivalent specialized training in archaeological research, administration or management;
- At least four months of supervised field and analytic experience in general North American archaeology, and demonstrated ability to carry research to completion.




In addition to these minimum qualifications, a professional in historical archeology shall have at least one year of full-time professional experience at a supervisory level in the study of archeological resources of the historic period. The largest international scholarly society focusing on historical archaeology is the Society for Historical Archaeology (SHA). Information on the SHA and the resources it offers can be found at <http://www.sha.org/>.

The *Research Guide* is subdivided into the following major sections: Resources for Researching a Historical Place or Person and seven appendices:

- Appendix **A** contains information on historic context studies produced by the Arizona SHPO;
- Appendix **B** provides a glossary of common abbreviations and symbols found on BLM-GLO cadastral survey plats;
- Appendix **C** is a sample Master Title Plat (MTP) with definitions of symbols and terms;
- Appendix **D** provides a glossary of terms and symbols found on Sanborn-Perris maps;
- Appendix **E** is a summary table of resources for local history research available at Arizona State Library, Archives and Public Records;
- Appendix **F** contains information on historical sources that are housed in the National Archives and Records Administration;
- Appendix **G** provides a listing of Certified Local Government participants and contacts to local preservation offices;
- Appendix **H** is a bibliography of research sources on material culture; and
- Appendix **I** is a bibliography of reports on historical archaeology in Arizona.

Resources for Researching a Historical Place or Person

The following summary of resources in Arizona (e.g. maps, photographs, and written documents and records) will be useful to those who are researching the history of historical sites, places, buildings, structures, and objects, as well as the individuals that may be associated with them. The resources in this document are mostly primary sources of information, which are generally archived in public facilities. These sources will primarily be found in federal, state, county, and city locations, as appropriate, although some may be in the hands of private or semiprivate organizations (local historical societies, etc.). Additionally, city and county records may be archived in state and federal repositories. As a matter of course, all primary sources should be subject to external and internal criticism prior to their use.



Collage of photographs taken by Thomas Jones (2007-2013).

Arizona Historical Foundation

As of June 8, 2012, the Arizona Historical Foundation (AHF) is no longer open for researchers. Once located in the Hayden Library at Arizona State University, the bulk of the AHF collections and archives have now been moved to the Arizona Historical Society at Papago Park, Tempe. The remaining collections have been relocated to other repositories in Arizona, including Sharlot Hall Museum, Cline Library at Northern Arizona University (NAU), Archives and Special Collections at Arizona State University (ASU), Special Collections at University of Arizona (UA), and Arizona State Library, Archives and Public Records (ASLAPR). To view all the collections and their new repository locations, please visit the Arizona Historical Foundation website at: <http://ahfweb.org/>.

Arizona Historical Society
Museum at Tempe
1300 N. College Ave. Tempe, AZ 85281
Tel: 480-929-9499
Fax (480) 967-5450
Email: AHSTempe@azhs.gov

Sharlot Hall Museum
115S McCormick St.
Prescott, AZ 86301
Tel: (928) 445-3122
Email: Chief Curator mick@sharlot.org
Anthropology sandy@sharlot.org
Website: <http://www.sharlot.org/>

Arizona State University
Hayden Library, Archives and Special
Collections
Tempe, AZ 85281
Tel: (480) 965-4932
Email: archives@asu.edu
Website: <http://www.asu.edu/lib/archives/>

Northern Arizona University
Cline Library
P.O. Box 6022
Flagstaff, AZ 86011-6022
Tel: (800) 247-3380 or (928) 523-6802
Fax: (928) 523-3770
Website: <http://library.nau.edu/>

Arizona State Library, Archives and Public
Records
Polly Rosenbaum Building
1901 W Madison
Phoenix, AZ 85009
Tel: (800) 228-4710 or (602) 926-3720
Fax: (602) 256-7982
Email: archives@azlibrary.gov
Website: <http://www.azlibrary.gov/archives/>

University of Arizona
Special Collections
1510 E. University Blvd.
Tucson, AZ 85721-0055
Tel: (520) 621-6423 / Fax: (520) 621-2709
Email:
askspecialcollections@u.library.arizona.edu
Website: <http://speccoll.library.arizona.edu/>

Maps

It should be noted that collections at the three Arizona universities (UA, ASU, NAU), the various divisions of the Arizona Historical Society, and the ASLAPR include a wide range of maps that are not specifically listed below, many of which will be of use to the historical archaeologist.



General Land Office (GLO) Plat Maps

Cadastral surveys were conducted in the United States (particularly the western United States) to establish definitive legal boundaries and subdivisions of public lands in anticipation of settlement and development. In Arizona, the GLO began surveying public lands after the Civil War. The baseline meridian was formally established on a hilltop near the convergence of the Gila and Salt Rivers. The bulk of subdivisions established and drawn in Arizona are governed by this Gila-Salt River Meridian.

Cadastral surveys are conducted by surveying rectilinear subdivisions, each of which is comprised of 36 square-mile sections (laid out in a 6 × 6 grid pattern). These subdivisions extend in the cardinal directions from the meridian to the state boundaries. They are numerically designated by Township (north or south of meridian) and Range (east or west of meridian). For instance, the original townsite of Phoenix is located in the south half of Section 8, Township 1 North, Range 3 East (see example on next page).

Cadastral survey plats can be very useful in the preliminary organization of a historic context for a subject area. They should be reviewed prior to beginning survey fieldwork to guide field investigations and to help identify and interpret cultural features. A complete set of GLO maps, covering most Arizona townships, may be found at the state office of the Bureau of Land Management (BLM) in Phoenix.

A complete set of Cadastral, Homestead Entry and Mining Survey plat maps are also available on DVD for purchase from the BLM Office in Phoenix (please call for details). The BLM website provides links to additional information on cadastral surveys and supplemental plats.

To learn more about cadastral plats and download scanned plats, please visit:

<http://www.blm.gov/az/st/en/prog/cad.html>

Information is also available on the Official Federal Lands Records Site:

<http://www.glorerecords.blm.gov/>

Arizona State Office Bureau of Land Management
One North Central Avenue
Suite 800
Phoenix, AZ 85004-4427
Tel: (602) 417-9200
Website: <http://www.blm.gov/az/st/en.html>

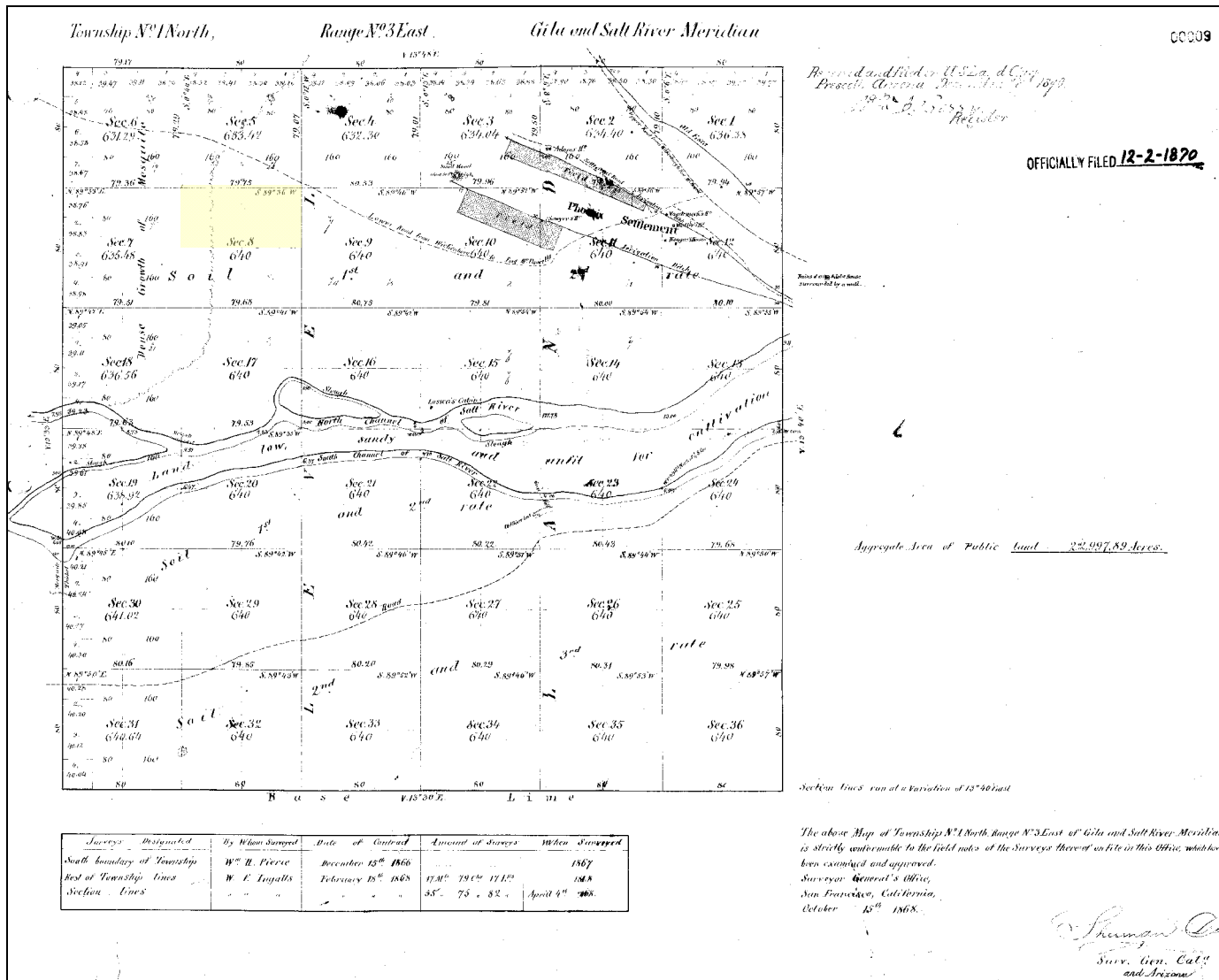
Other institutions with access to GLO materials:

Northern Arizona University
Cline Library
P.O. Box 6022
Flagstaff, AZ 86011-6022
Tel: (800) 247-3380 or (928) 523-6802
Fax: (928) 523-3770
Email: special.collections@nau.edu;
Website: <http://library.nau.edu/>

Arizona State Library, Archives and Public
Records
Polly Rosenbaum Building
1901 W Madison
Phoenix, AZ 85009
Tel: (800) 228-4710 or (602) 926-3720
Fax: (602) 256-7982
Email: archives@azlibrary.gov
Website: <http://www.azlibrary.gov/archives/>

Pima County Public Works Department
201 North Stone Ave.
Tucson, AZ 85701-1207
Tel: (520) 740-6451

*See Appendix B for a glossary of common abbreviations and symbols
used on GLO plat maps*



1870 Cadastral survey plat (surveyed 1868) for Township 1N, Range 3E. In 1870, the Phoenix Townsite was established in the north half of Section 8 (highlighted).

Master Title Plats

Master Title Plats (MTP) essentially document the ownership status of public lands by displaying and defining the initial acquisition of public lands by a private party (including state and local government). MTPs visually display the boundary of cultural properties such as: homesteads, townsites (usually acquired through CE patents), linear sites (e.g. roads, canals, utility lines, etc.), and mining patents. Each MTP includes an Index sheet that chronologically itemizes all entries made within the specific subdivision. The index lists the legal definition, acres claimed, patent type (HE, CE, etc.), serial file number, date of action, and remarks that may include when patent was cancelled, relinquished, or partially relinquished.

With the aid of MTPs, an archaeologist/historian can reasonably determine when a parcel was first settled, or homesteaded, and how quickly the general area was developed. The MTP goes even further in establishing when the right-of-way for a linear entity like a utility line, public road (e.g., highway), railroad, or canal was acquired. In some cases, it can even document when a linear site was effectively abandoned and returned to the public domain. If a linear site is recorded in an archaeological survey, this method of research is essential for proper documentation. Record histories of specific patents can also be obtained from the BLM-GLO office. These records detail current and past ownership, how much of the alignment has been cancelled or relinquished, and how far the alignment in question extends beyond the current survey project area. A complete set of MTPs and associated Indexes covering the State of Arizona may be found at the state office of the BLM-GLO in Phoenix.

View and download MTPs and Index Sheets at:

https://www.blm.gov/az/mtps/mtps_search.cfm

Search records for more detailed information on specific patents at:

<http://www.glorerecords.blm.gov/search/default.aspx?searchTabIndex=0&searchByTypeIndex=0>

Arizona State Office Bureau of Land Management
One North Central Avenue
Suite 800
Phoenix, AZ 85004-4427
Tel: (602) 417-9200
Website: <http://www.blm.gov/az/st/en.html>

See Appendix C for a glossary of common abbreviations and symbols used on MTPs

TOWNSHIP 1 NORTH RANGE 3 EAST OF THE GILA AND SALT RIVER MERIDIAN, ARIZONA												
SECTION OR TRACT	SUBDIVISION				LOTS	OTHER DESCRIPTION	ACRES	KIND OF ENTRY -OR- PURPOSE OF ORDER	SERIAL FILE -OR- ORDER NUMBER	DATE OF ACTION	DATE POSTED	REMARKS - E. G. DATE CLOSED, TERMINATED, REJECTED OR RESCINDED
	NE 1/4	NW 1/4	SW 1/4	SE 1/4								
NE	NW	SW	SE	NE	NW	SW	SE	FOR ORDERS EFFECTING DISPOSAL OR USE OF UNIDENTIFIED LANDS WITHDRAWN FOR CLASSIFICATION, MINERALS, WATER, AND/OR OTHER PUBLIC PURPOSES, REFER TO INDEX OF MISCELLANEOUS DOCUMENTS				
5	x	x	x	x		All Secs. 16 & 36	156.49	Territorial Res.	Act of Cong.	2/24/1863		Extends and continues in force Acts of 9/9/1850 & 7/22/1854
6							156.17	CE Pat.	14	4/28/1873		Canc. 9/26/1876
8							160.00	CE Pat.	12	4/28/1873		
9							160.00	CE Pat.	11	4/28/1873		
7							160.00	CE Pat.	7	4/28/1873		
7							157.59	CE Pat.	41	4/10/1874		
4							160.00	CE Pat.	39	4/10/1874		
8							160.00	CE Pat.	3	4/10/1874		
8	x	x	x	x	x	x	320.00	Phoenix Townsite Pat.	45	4/10/1874		

TOWNSHIP 1 NORTH RANGE 3 EAST OF THE GILA AND SALT RIVER MERIDIAN, ARIZONA												
SECTION OR TRACT	SUBDIVISION				LOTS	OTHER DESCRIPTION	ACRES	KIND OF ENTRY -OR- PURPOSE OF ORDER	SERIAL FILE -OR- ORDER NUMBER	DATE OF ACTION	DATE POSTED	REMARKS - E. G. DATE CLOSED, TERMINATED, REJECTED OR RESCINDED
	NE 1/4	NW 1/4	SW 1/4	SE 1/4								
NE	NW	SW	SE	NE	NW	SW	SE	FOR ORDERS EFFECTING DISPOSAL OR USE OF UNIDENTIFIED LANDS WITHDRAWN FOR CLASSIFICATION, MINERALS, WATER, AND/OR OTHER PUBLIC PURPOSES, REFER TO INDEX OF MISCELLANEOUS DOCUMENTS				
6	x						156.17	CE Pat.	14	4/28/1873		Canc. 9/26/1876
8							160.00	CE Pat.	12	4/28/1873		
9							160.00	CE Pat.	11	4/28/1873		
7							160.00	CE Pat.	7	4/28/1873		
7							157.59	CE Pat.	41	4/10/1874		
4							160.00	CE Pat.	39	4/10/1874		
8							160.00	CE Pat.	3	4/10/1874		
5							156.93	CE Pat.	42	10/20/1875		
9							160.00	CE Pat.	42	10/20/1875		
14							40.00	TC	F 14	12/22/1876		Rel. 5/17/1878
5	x	x	x	x			156.49	CE Pat.	59	3/20/1877		
10							160.00	TC	F 17	4/12/1877		Canc. 8/17/1882
14							80.00	TC	F 20	4/30/1877		Rel. 10/17/1884
10	x	x	x	x			160.00	TC	F 21	5/5/1877		Canc. 9/19/1878
18							40.00	TC	F 22	5/5/1877		Canc. 4/19/1881
30							320.00	DLE	F 34	5/28/1877		Canc. 5/16/1884
4							160.00	CE Pat.	86	11/10/1877		
15							160.00	TC	F 38	7/20/1878		Canc. 5/28/1891
2	x	x	x	x			156.80	TC	F 44	10/16/1878		Canc. 6/22/1883
30							160.44	CE Pat.	91	11/5/1878		
14							40.00	DLE	F 158	1/27/1879		Canc. 1/21/1886
22							160.00	HE Pat.	6	11/10/1879		
30	x	x	x	x			160.00	HE Pat.	13	11/20/1880		
12	x	x	x	x			160.00	TC	F 65	8/29/1881		Canc. 1/19/1891

Index sheet for Township 1 North, Range 3 East. The enlarged data is for Serial File No. 14, a homestead located in Section 6. The 156-acre homestead was acquired via a Cash-Entry (CE Pat.).

United States Geological Survey (USGS) Maps

The federal government followed the township-based GLO maps with the USGS quadrangle sheets. Initially, these were issued in a 60-minute format, and later by a more limited 30-minute series. Subsequently, a 15-minute series covering most of the state was prepared. These have all been superseded by the current 7.5-minute series. The earlier series, like the GLO maps, provide a wealth of information about cultural features (roads, railroads, mines, etc.). Many of the early maps can be viewed at the repositories listed below. At the Grand Canyon Monitoring and Research Center, the USGS maintains the following maps for public reference: 1:24,000 maps for the state of Arizona, 1:250,000 and 1:100,000 maps of the entire United States, and 1:24,000 for some areas in adjacent southwestern states.

Arizona State Library, Archives and Public Records
Polly Rosenbaum Building
1901 W Madison
Phoenix, AZ 85009
Tel: (800) 228-4710 or (602) 926-3720
Fax: (602) 256-7982
Email: archives@azlibrary.gov
Website: <http://www.azlibrary.gov/archives/>

Arizona State Museum
University of Arizona
1013 E University Blvd.
PO Box 210026
Tucson, AZ 85721
Tel: (520) 621-6302
Website: <http://www.statemuseum.arizona.edu/>

Arizona State University
Noble Science Library, Map Collection
Tempe, AZ 85281
Tel: (480) 965-3582
Website: <http://lib.asu.edu/mapcoll>

Northern Arizona University
Cline Library
P.O. Box 6022
Flagstaff, AZ 86011-6022
Tel: (800) 247-3380 or (928) 523-6802
Fax: (928) 523-3770
Email: Special.Collections@nau.edu
Website: <http://library.nau.edu/>

Grand Canyon Monitoring and Research Center
U.S. Geological Survey
2255 Gemini Dr., Bldg. 6, Rm. 670
Flagstaff, AZ 86001
Tel: (928) 556-7008
Email: flag_lib@usgs.gov
Website: <http://library.usgs.gov/>

State Historic Preservation Office,
Arizona State Parks
1300 W. Washington Street
Phoenix, AZ 85001
Tel: (602) 542-4009
Website:
<http://www.azstateparks.gov/SHPO/index.html>

University of Arizona
Main Library, Map Room
1510 E. University Blvd
Tucson, AZ 85721
Tel: (520) 621-6406
Email: webadmin@u.library.arizona.edu
Website:
<http://www.library.arizona.edu/help/how/find/maps/index.html>

An inventory and thumbnail image of Arizona USGS maps can be reviewed at the following websites:

<http://www.igame.com/historic/azhist/MapList.html>

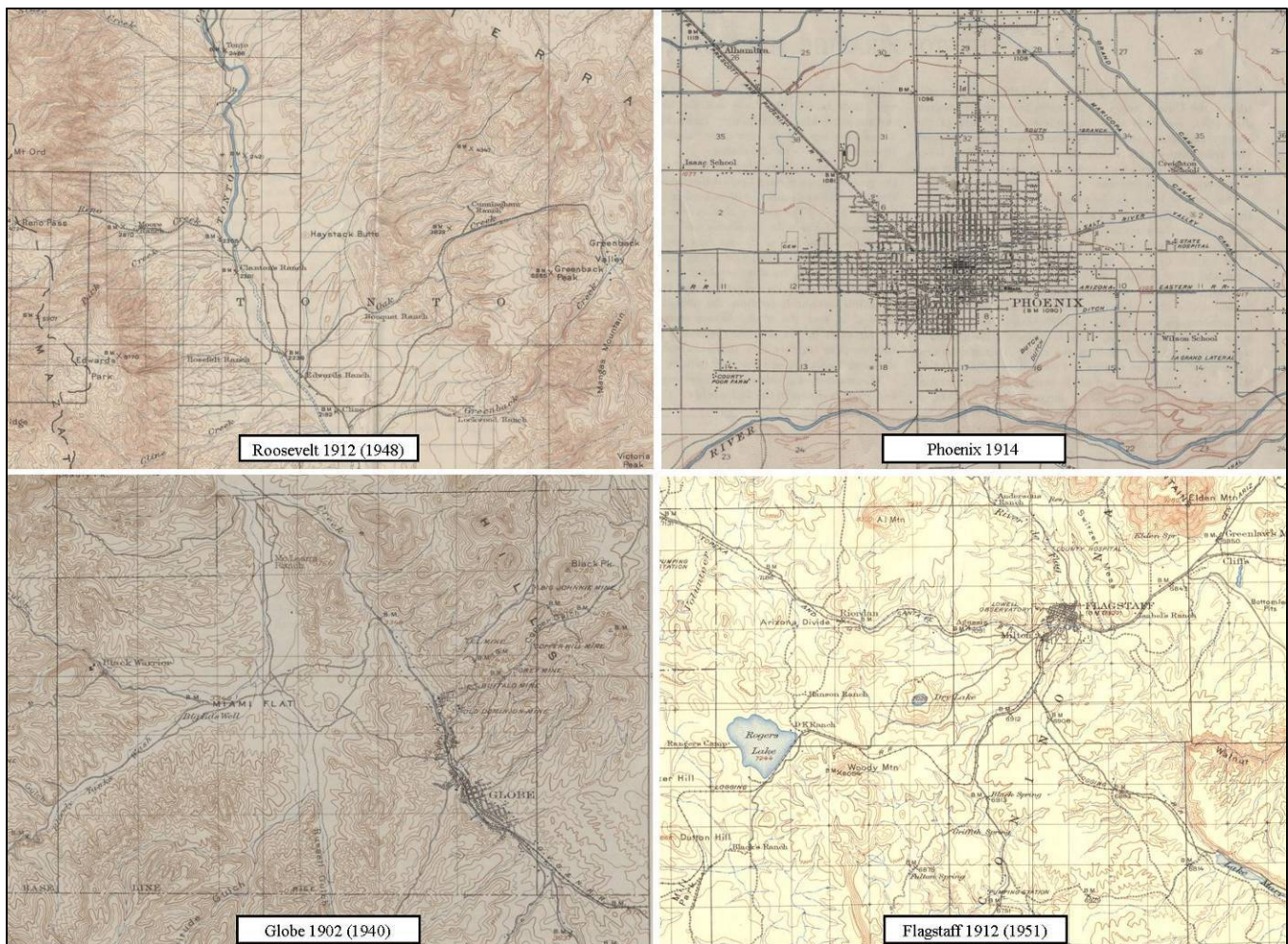
<http://www.lib.utexas.edu/maps/topo/arizona/index.html?p=print>

The U.S. Board on Geographic Names maintains a Geographical Names Information System (GNIS) that can be searched and viewed by feature name (Lake Pleasant, Picacho Reservoir, Arizona) or feature class (Airport, Cemetery in Arizona). The feature (or feature class) can then be viewed in Google as a topography map, satellite image, or DOQ image:

<http://geonames.usgs.gov/>

The entire collection of USGS topography maps are currently being scanned electronically for public access as part of the USGS National Geospatial Program. Many historical maps from Arizona are available for viewing and downloading at:

<http://nationalmap.gov/historical/>



Collage of various USGS 15' maps for Roosevelt, Phoenix, Globe, and Flagstaff, Arizona

Arizona Highway Maps

Passage of the Federal Highway Acts of 1916 and 1921 put the federal government at the head of developing a continental system of highways, a plan that had been previously advocated and funded by organized road promoters, such as the Good Roads Association (with branches in various states), the Dixie Overland Highway Association, the Old Spanish Trail Organization, the Lee Highway Association, and the National Old Trails Association. In 1926, the American Association of State Highway Officials approved a system of numbering highways to avoid confusion with the numerous trails and routes that had been assigned to the country's interstate highways. Familiar US Routes that extended through Arizona included: US 60, US 66, US 70, US 80, and US 89 (to name a few).

Arizona Highway maps have been published by private companies, as well as the Arizona Highway Department since the mid-1920s. A number of Arizona highway maps can be reviewed at ASLAPR. Please also visit the website *Arizona Roads* for brief histories of Arizona's existing and defunct state and federal highways; several historic have also been scanned for viewing and downloading at:

<http://www.arizonaroads.com/index.html>

Arizona State Library, Archives and Public Records
Polly Rosenbaum Building
1901 W Madison
Phoenix, AZ 85009
Tel: (800) 228-4710 or (602) 926-3720
Fax: (602) 256-7982
Email: archives@azlibrary.gov
Website: <http://www.azlibrary.gov/archives/>

Scanned cover of the Arizona State Highway Department Road Map of Arizona (1935)

Courtesy of Arizona Roads
<http://www.arizonaroads.com/>



ADOT Right of Way Maps

The ADOT right of way group is responsible for field surveys, right of way plans, property descriptions and legal documents needed for acquisition or disposal of property rights. These plans include surveys conducted historically along the major highways.

Right of way plans can be reviewed online at the following location:

<http://www.azdot.gov/highways/row/rowplans/ExistingPlansIndex.asp>

Arizona Department of Transportation
Right of Way Group
205 S. 17th Avenue, MD 612E
Phoenix, AZ 85007
Tel: (602) 712-7316

ADOT As-Built Maps

As-Built Plans are the official record drawing that documents what was constructed along a major roadway. They represent the existing field conditions at the completion of a project and may include rights-of-way; new and existing road features (i.e. bridges, culverts, right-of-way markers); newly constructed road alignments and abandoned alignments; and, buildings and structures immediately adjacent to the roadway. As-Built drawings of Arizona's highway system may be reviewed at the ADOT Engineering Records Office.

Arizona Department of Transportation
Engineering Records Section
1655 W. Jackson - Room 175
Phoenix, Arizona 85007-3217
Tel: (602) 712-8216 or (602) 712-7498
Fax: (602) 712-3235

ADOT County Atlases

Between 1937 and 1993, the Arizona State Highway Department (now known as ADOT) published a series of detailed county road maps under the title "General Highway and Transportation Map Arizona." Each county map consists of multiple sheets scaled at 1:126,000, or approximately two miles per inch. The maps depict several types of roads, bridges and railroad crossings and airfields. They also depict a wide variety of buildings, such as farm houses, dwellings, stores, hotels, churches, and other buildings. Finally, the set includes inset maps for selected small towns and settlements in Arizona. A full set of these county atlases is available at SHPO and ADOT. County transportation department offices will usually have sets for their own county.

A limited number of atlases have been scanned (including the complete set of 1937 county atlases) at: <http://azmemory.azlibrary.gov/cdm/landingpage/collection/har>.

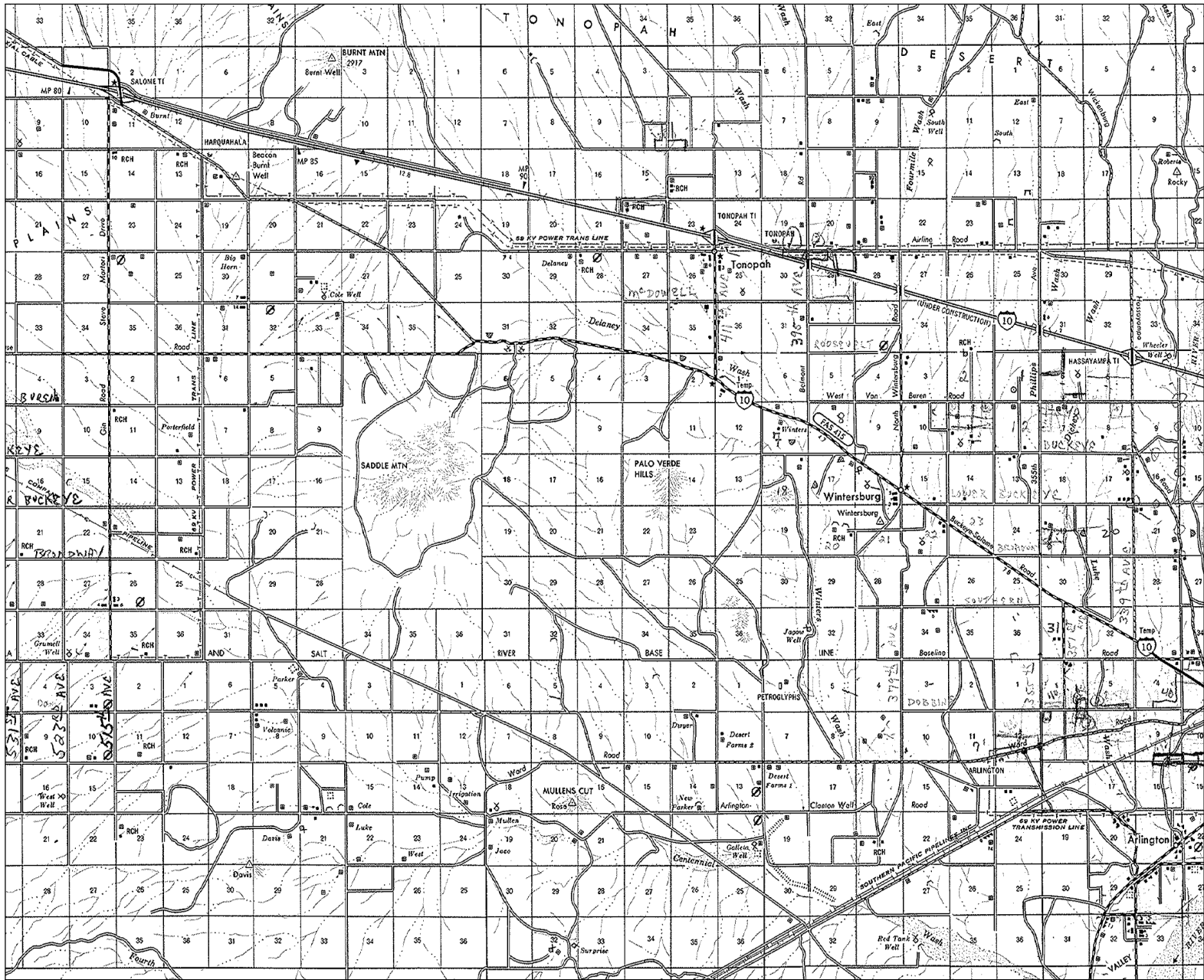
Institutions that house ADOT County Atlases include:

Arizona State Library, Archives and Public
Records
Polly Rosenbaum Building
1901 W Madison
Phoenix, AZ 85009
Tel: (800) 228-4710 or (602) 926-3720
Fax: (602) 256-7982
Email: archives@azlibrary.gov
Website: <http://www.azlibrary.gov/archives/>

Arizona State Museum
University of Arizona
1013 E University Blvd.
PO Box 210026
Tucson, AZ 85721
Tel: (520) 621-6302
Website: <http://www.statemuseum.arizona.edu/>

State Historic Preservation Office
Arizona State Parks
1300 W. Washington Street
Phoenix, AZ 85007
Tel: (602) 542-4009
Website:
<http://www.azstateparks.gov/SHPO/index.html>

Arizona State University
Noble Science Library, Map Collection
Tempe, AZ 85281
Tel: (480) 965-3582
Website: <http://lib.asu.edu/mapcoll>



Portion of the 1967 Maricopa County Highway Atlas showing roads in the vicinity of Tonopah and Wintersburg.

ADOT Historic Bridge Inventory

The Arizona Historic Bridge Inventory is a Multiple Property Documentation Form produced for ADOT by *Fraserdesign* of Loveland, Colorado. The study was undertaken to identify National Register-eligible bridges constructed before 1964. Information in this study will help guide planning and mitigation measures for historic bridges that will be impacted by future maintenance, rehabilitation and replacement projects. To review and download the document, please visit:

http://www.azdot.gov/highways/EPG/EPG_Common/Documents_Technical_Historic_Bridge_Inventory.asp

Online Resources for Historic Highway Systems and Municipal Street Systems

FHWA Highway History

<http://www.fhwa.dot.gov/infrastructure/history.cfm>

<http://www.fhwa.dot.gov/infrastructure/other.cfm>

Arizona Transportation History by Mark E. Pry and Fred Anderson (2011)

http://www.azdot.gov/TPD/ATRC/publications/project_reports/PDF/AZ660.pdf

Arizona's Historic Roads: 1912–1955

http://www.azdot.gov/highways/arizona_historic_roads/HistoricHighways/Index.asp

City of Tucson Dept of Transportation Maps and Records

<http://tdotmaps.transview.org/MandR/>

NPS Route 66 Corridor Preservation Program

<http://www.nps.gov/history/rt66/index.htm>

National Historic Route 66 Federation

<http://www.national66.org/>

Society for Commercial Archaeology

<http://www.sca-roadside.org/>

Arizona Roads

<http://www.arizonaroads.com/>

Sanborn-Perris Fire Insurance Company Maps

In 1867, the Sanborn Map Company (a.k.a. Sanborn-Perris Map Company) of Pelham, New York began creating maps to assist fire insurance agents in assessing the fire hazards of various properties in towns and cities across the United States. These maps detail the size, shape, and construction materials of residences, commercial and industrial properties, and often include building use, house and block numbers, widths of streets and locations of water mains. Sanborn-Perris maps were regularly updated, in some cases up until the modern period.

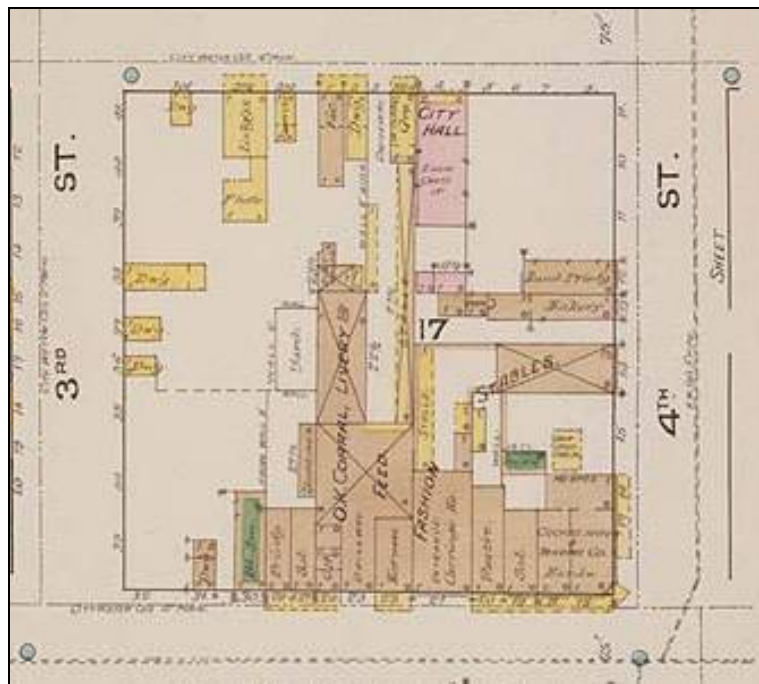
Sanborn-Perris maps for Arizona date from 1882 to the 1960s. The earliest Sanborn maps in Arizona are of Tombstone. Sanborn-Perris Fire Insurance Company maps are widely available as microfilm copies from a number of locations. Some are negative views (black background with white lettering), while others are positive views (white background with black lettering). The quality of the copies varies, and it pays to examine several versions if you will be reproducing them in a report. A drawback to using the microfilm copies is that it is not possible to see the color-coding used to designate building materials that are visible on the original maps. Full-size color copies of Sanborn Maps are more difficult to locate. Facilities having these copies are noted below. Digital black-and-white Sanborn-Perris maps can be viewed on computers at the Arizona State Library (address below). These scanned images can be downloaded .pdf files.

A more detailed history of the Sanborn Company is provided at:

<http://www.loc.gov/rr/geogmap/sanborn/san4a1.html>

The Library of Congress has a vast collection of Sanborn-Perris maps from across the country and has begun digitizing images for online viewing. In Arizona, scanned maps are limited to the 1886 Tombstone series (four sheets). These maps can be viewed at:

<http://www.loc.gov/rr/geogmap/sanborn/index.php>



**Portion of the 1886 Tombstone Sanborn-Perris Map
(from Library of Congress)**

Inventory of Cities and Towns in Arizona with Sanborn-Perris maps

Ajo	Ash Fork	Benson	Bisbee	Bowie
Buckeye	Casa Grande	Chandler	Clarkdale	Clifton
Cochise	Congress	Coolidge	Cottonwood	Courtland
Douglas	Duncan	Flagstaff	Florence	Gila Bend
Gilbert	Glendale	Globe	Hayden	Holbrook
Humboldt	Jerome	Kingman	Mesa	Miami
Morenci	Naco	Nogales	Parker	Patagonia
Pearce	Peoria	Phoenix	Prescott	Ray
Safford	Solomonville	Somerton	Sonora	Superior
Tempe	Thatcher	Tombstone *	Tucson	Wickenburg
Willcox	Williams	Winkelman	Winslow	Yuma

*The 1886 Tombstone maps have been digitized for online viewing (four sheets)

Institutions with Sanborn-Perris Color Maps and/or Microfiche Copies

Arizona State Library, Archives and Public
Records
Polly Rosenbaum Building
1901 W Madison
Phoenix, AZ 85009
Tel: (800) 228-4710 or (602) 926-3720
Fax: (602) 256-7982
Email: archives@azlibrary.gov
Website: <http://www.azlibrary.gov/archives/>

Note: Entire state on microform. Additionally,
online access to Sanborn-Perris maps is available
at the library for download in digital format.

Arizona State University
Hayden Library, Archives and Special
Collections
Tempe, AZ 85281
Tel: (480) 965-4932
Email: archives@asu.edu
Website: <http://www.asu.edu/lib/archives/>

Note: Microfilm and full-size color copies for
Phoenix

Arizona State University
Noble Science Library, Map Collection
Tempe, AZ 85281
Tel: (480) 965-3582
Email: <http://lib.asu.edu/mapcoll/map-eref>
Website: <http://lib.asu.edu/mapcoll>

Arizona Historical Society
Museum at Tucson
949 E. 2nd Street, Tucson, AZ 85719
Tel: (520) 628-5774
Email: AHSTucson@azhs.gov

Note: Entire state on microfilm, with some full-
size color copies for Tucson

Arizona Historical Society
Museum at Flagstaff
2340 N. Fort Valley Road
Flagstaff, AZ 86001
Tel: (928) 774-6272
Fax: (928) 774-1596
Email: AHSFlagstaff@azhs.gov

Note: Originals for Flagstaff & microfilm

University of Arizona
Special Collections
1510 E. University Blvd.
Tucson, AZ 85721-0055
Tel: (520) 621-6423
Fax: (520) 621-2709
Email:
askspecialcollections@u.library.arizona.edu
Website: <http://speccoll.library.arizona.edu/>

Note: Full-size color copies and microfilm;
complete set for Tucson and much of rest of state
as well

Maricopa County, Phoenix
Burton Barr Central Library, Arizona Room
1221 N. Central Avenue
Phoenix, AZ 85004
Tel: (602) 262-4636
Website:
<http://www.phoenixpubliclibrary.org/default.jsp>

State Historic Preservation Office
Arizona State Parks
1300 W. Washington
Phoenix, AZ 85007
Phone: (602) 542-4009
Website: <http://www.azstateparks.gov>

Note: Color reproduction of Flagstaff 1901–1904

Flagstaff Public Library
300 W. Aspen
Flagstaff, AZ 86001
Phone: (928) 779-7670 and (520) 774-6272

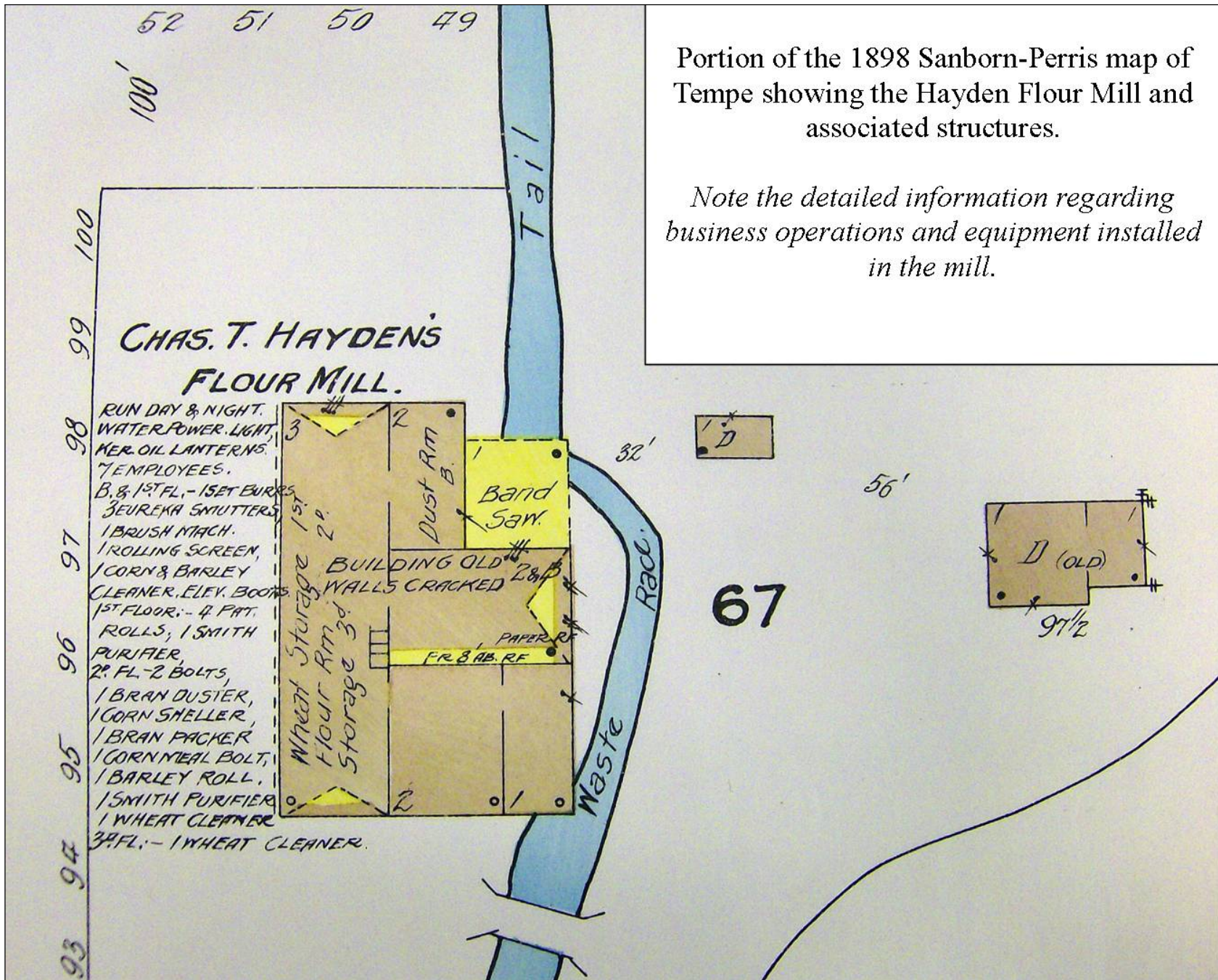
Note: microfilm for Flagstaff

National Archives and Records Administration
700 Pennsylvania Ave., NW
Washington, D.C. 20408
Website: <http://www.narn.gov/>

National Archives and Records Administration –
Regional Records Service
Laguna Niguel
24000 Avila Rd., first floor – east entrance
Laguna Niguel, CA 92607-6719
Phone: (949) 360-2641
E-mail: archives@laguna.nara.gov
Website:
<http://www.narn.gov/regional/laguna.html>

Northern Arizona University
Cline Library
P.O. Box 6022
Flagstaff, AZ 86011-6022
Tel: (928) 523-6802
Fax: (928) 523-3770
Email: special.collections@nau.edu
Website: <http://library.nau.edu/>

See Appendix D for a glossary of terms found on Sanborn-Perris maps.



Portion of the 1898 Sanborn-Perris map of Tempe showing the Hayden Flour Mill and associated structures.

Note the detailed information regarding business operations and equipment installed in the mill.

City Plat Maps and Subdivision Maps

The establishment of towns historically included a formal survey of the proposed townsite. These surveys were often based on the Lot and Block Survey System (a.k.a. Recorded Plat Survey System). A large block of land was subdivided into blocks and lots for commercial, residential and municipal development. The resultant map (plat) typically included detailed measurements of blocks and lots, as well as locations of streets and alleys. As towns and communities grew, new tracts of land were subdivided for urban and rural development. City plat maps and subdivision maps are usually available at the County Recorder's Office or City Government Offices (see Table under **County Recorder and Assessor Information**).

Institutions with City and Town Plats

Arizona State Library, Archives and Public
Records

Polly Rosenbaum Building

1901 W Madison

Phoenix, AZ 85009

Tel: (800) 228-4710 or (602) 926-3720

Fax: (602) 256-7982

Email: archives@azlibrary.gov

Website: <http://www.azlibrary.gov/archives/>

Note: Includes the following county collections

Maricopa County 1890s–1950s (Books 1–99)

Pinal County 1882–1979 (Books 1–19)

Arizona Historical Society

Museum at Flagstaff

2340 N. Fort Valley Road

Flagstaff, AZ 86001

Tel: (928) 774-6272

Fax: (928) 774-1596

Email: AHSFlagstaff@azhs.gov

Pima County, Tucson

Joel D. Valdez Main Library

Cele Peterson Arizona Collection

101 N. Stone Avenue

Tucson, AZ 85701

Tel: (520) 594-5400

Email:

<http://www.library.pima.gov/contact/ask.php>

Website:

<http://www.library.pima.gov/resources/collections/arizona.php>

State of Arizona } 21.5
County of Maricopa }

Before me, W.L. Pearce, a Notary Public in and for the County of Maricopa, State of Arizona, personally appeared the Cotton City Land and Building Company, by W.L. Bernard, its Vice-President and E.T. Meyer, its Secretary, known to me to be the persons whose names are subscribed to the foregoing instrument, and acknowledged to me that they executed the same for the purpose and consideration therein expressed.

W.L. Bernard
Vice-President
E.T. Meyer
Secretary

COTTON CITY (PROPER)

A Subdivision into Lots of Section 6 T. 2 S. R. 2 E. G. & S. R. 2 E. M.

PINAL COUNTY ARIZONA

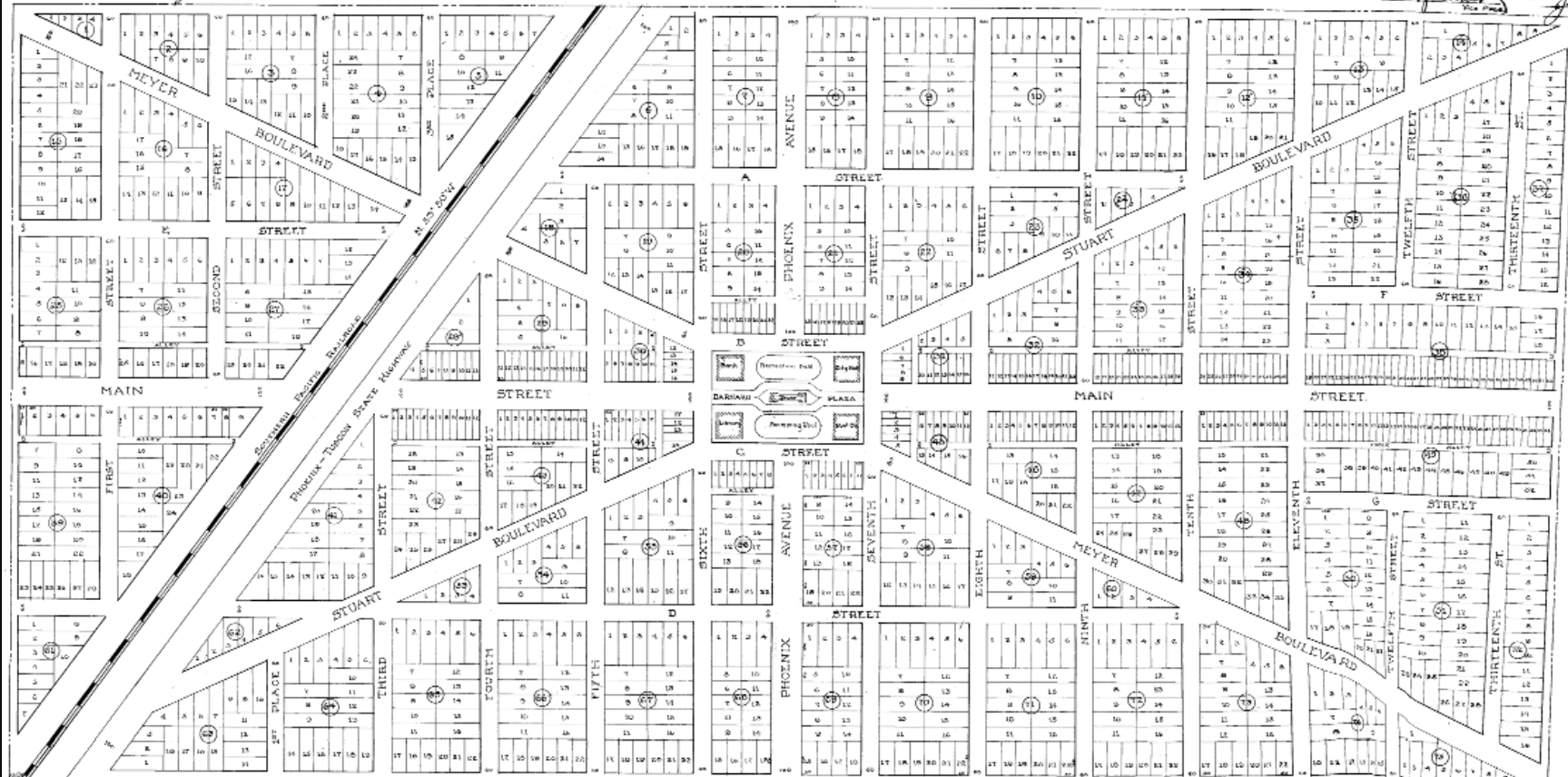
Dedication

The Cotton City Land and Building Company, by W.L. Bernard, its Vice-President and E.T. Meyer, its Secretary, do hereby dedicate this plat of Lots, Blocks and Streets in the complete plan of Cotton City Proper 21.5, being a subdivision into Lots of the East half of Section 6 T. 2 S. R. 2 E. G. & S. R. 2 E. M. River Road and Sheridan, Pinal County, Arizona, and the Roads shown hereon are hereby dedicated to the use of the Public as Highways.

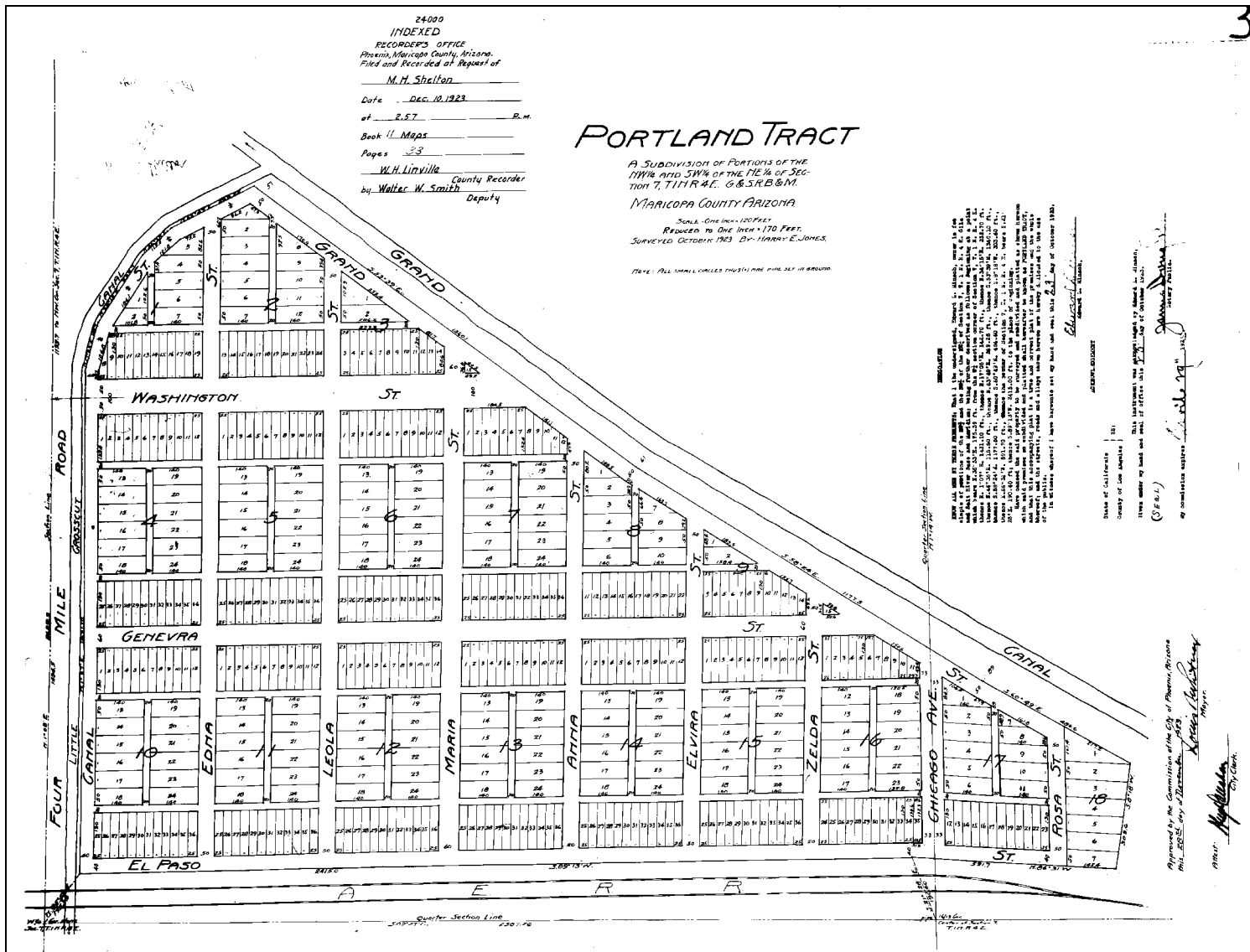
W.L. Pearce
Notary Public

My commission expires the 5th day of June 1912.

N. 10° W.



Cotton City (Eloy) Town Plat, 1918



Portland Tract Subdivision plat map, Phoenix. Located along the Grand Canal at Washington Street, this plat was surveyed in 1923.

Additional Online Resources for Maps

Pima County GIS Maps of historic properties

<http://dot.pima.gov/gis/mapguide/>

Maricopa County GIS Portal

http://www.maricopa.gov/assessor/gis_portal.asp

AZSITE State Electronic database and GIS for archaeological properties

www.azsite.arizona.edu

Fort Lewis College, CO, Center of Southwest Studies for Old U.S. Geological Survey Topo Maps
Four Corners States (AZ, CO, NM, UT – not complete)

<http://swcenter.fortlewis.edu/inventory/usgmaps.htm>

Sharlot Hall Museum Index of Maps


<http://www.sharlot.org/archives/maps/index.html>

Library of Congress: Collection of digitized maps available for download

<http://memory.loc.gov/ammem/gmdhtml/>

Photographs

It is well known that a picture is “worth a thousand words”. In recent years, *Arcadia Publishing* has vastly expanded its national series “Images of America”, which chronicles the history of small communities and neighborhoods through the use of photographs. At least 144 publications covering Arizona towns and communities are now available for purchase online at *Arcadia Publishing*, as well as through local historical societies, museums, and stores.



A sample of books published by Arcadia Publishing

<http://www.arcadiapublishing.com/>

A number of institutions conserve, display, and make available to researchers historical-period photographs. Local historical societies and museums may have resources unique to an area. Please be aware that many institutions hold copyrights and use rights for their images. Written consent may be required in order to use these photographs and fees may be assessed for reproductions:

Arizona State Library, Archives and Public
Records
Polly Rosenbaum Building
1901 W Madison
Phoenix, AZ 85009
Tel: (800) 228-4710 or (602) 926-3720
Fax: (602) 256-7982
Email: archives@azlibrary.gov
Website: <http://www.azlibrary.gov/archives/>

Arizona Historical Society
Museum at Tempe
1300 N. College Ave. Tempe, AZ 85281
Tel: (480) 929-9499
Fax: (480) 967-5450
Email: AHSTempe@azhs.gov

Arizona Historical Society
Museum at Yuma
240 S. Madison Avenue
Yuma, AZ 85364
Tel: (928) 782-1841
Email: AHSYuma@azhs.gov

Arizona Historical Society
Museum at Tucson
949 E. 2nd Street, Tucson, AZ 85719
Tel: (520) 628-5774
Email: AHSTucson@azhs.gov

Arizona Historical Society
Museum at Flagstaff
2340 N. Fort Valley Road
Flagstaff, AZ 86001
Tel: (928) 774-6272
Fax: (928) 774-1596
Email: AHSFlagstaff@azhs.gov

Arizona State Museum
University of Arizona
1013 E University Blvd.
PO Box 210026
Tucson, AZ 85721
Tel: (520) 621-6302
Website: <http://www.statemuseum.arizona.edu/>

Arizona State University
Hayden Library, Archives and Special
Collections
Tempe, AZ 85281
Tel: (480) 965-4932
Email: archives@asu.edu
Website: <http://www.asu.edu/lib/archives/>

Museum of Northern Arizona
3101 N. Fort Valley Road
Flagstaff, AZ 86001
Tel: (928) 774-5213
Email: info@mna.mus.az.us
Website: <http://www.musnaz.org/>

National Park Service
Grand Canyon National Park
P.O. Box 129
Grand Canyon, AZ 86023
Tel: (928) 638-7888
Fax: (928) 638-7797
Website: <http://www.nps.gov/grca/index.htm>

Note: Historic and contemporary photographs of
the Grand Canyon are archived through Flickr

Northern Arizona University
Cline Library
P.O. Box 6022
Flagstaff, AZ 86011-6022
Tel: (800) 247-3380 or (928) 523-6802
Fax: (928) 523-3770
Website: <http://library.nau.edu/>

Sharlot Hall Museum
115S McCormick St.
Prescott, AZ 86301
Tel: (928) 445-3122
Email: Chief Curator mick@sharlot.org
Anthropology sandy@sharlot.org
Website: <http://www.sharlot.org/>

State Historic Preservation Office,
Arizona State Parks
1300 W. Washington Street
Phoenix, AZ 85001
Tel: (602) 542-4009
Website:
<http://www.azstateparks.gov/SHPO/index.html>

University of Arizona
Special Collections
1510 E. University Blvd.
Tucson, AZ 85721-0055
Tel: (520) 621-6423
Fax: (520) 621-2709
Email:
askspecialcollections@u.library.arizona.edu
Website: <http://speccoll.library.arizona.edu/>

HABS/HAER Documentation

The Historic American Buildings Survey (HABS) and the Historic American Engineering Record (HAER) collections are among the most heavily used in the Prints and Photographs Division of the Library of Congress. In 2000, documentation from the Historic American Landscapes Survey (HALS) was added to the holdings. These collections document achievements in architecture, engineering, and design in the United States and its territories through a comprehensive range of building types and engineering technologies (e.g. canals and bridges).

The HABS/HAER collections include digitized images of measured drawings, black-and-white photographs, color transparencies, photo captions, and data pages (written histories, and supplemental materials). These HAER reports are available to the public for review and download at:

http://memory.loc.gov/ammem/collections/habs_haer/index.html



Mission San Cosme del Tucson, Menlo Park, Tucson, Pima, AZ (HABS Survey No. AZ-12)

ca. 1881 photograph courtesy of Harry Drachman

Additional Online Resources for Archival Photographs

US Farm Security Administration (FSA), Dorothea Lange Collection.
<http://www.historyplace.com/unitedstates/lange/index.html>

Salt River Project Photo Archives
<http://www.srpnet.com/gallery/trd/index.aspx>
<http://www.srpnet.com/about/history/default.aspx>

Phoenix Public Library: Arizona Images
<http://arizonahistoricalimages.org/>

Arizona State Library, Archives and Public Records: Arizona Memory Project
<http://azmemory.azlibrary.gov/cdm/landingpage/collection/histphotos>

Reclamation Photograph Database
<http://www.usbr.gov/lc/region/g5000/photolab/photostart.cfm>

Library of Congress Prints and Photographs Online Catalog
<http://www.loc.gov/pictures/>

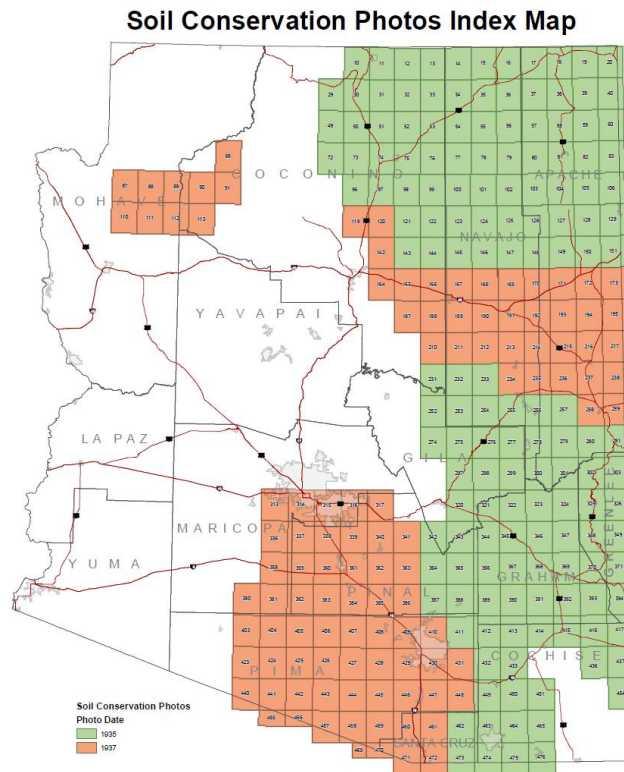
National Archives Archival Research Catalog
<http://www.archives.gov/research/arc/topics/>

ASU Libraries Special Materials Index
<http://spmi.lib.asu.edu/spmi>

Aerial Photographs

Fairchild Aerial Photography

The bulk of aerial photography in Arizona dates after World War I when returning pilots made a name for themselves in the burgeoning aeronautical industry. One of these veteran pilots, Sherman Fairchild, developed a special camera for aerial photography and started his own commercial business, taking early photographs of New York City's five boroughs in the 1920s. Between 1935 and 1937, the Fairchild Aerial Company, under contract with the Soil Conservation Service, took aerial photos across portions of Arizona. The Fairchild Aerial Collection covers 65% of the state. Each photo covers the same area as a 15' topographic map.



Fairchild photographs taken in Arizona in 1935 (green) and 1937 (orange).

Map courtesy of Noble Science Library Map Collection

Fairchild photographs, many of which have been scanned, are available at ASU's Noble Science Library. Major communities covered by Fairchild photos include those in the Salt River Valley (i.e. Phoenix, Glendale, Mesa, Tempe, etc.), as well as Florence, Tucson, Safford, and Winslow.

Arizona State University
Noble Science Library, Map Collection
Tempe, AZ 85281
Tel: (480) 965-3582
Email: <http://lib.asu.edu/mapcoll/map-eref>
Website: <http://lib.asu.edu/mapcoll>


ADOT Aerial Photography

A number of high resolution aerials were taken by ADOT during the late 1950s and 1960s. These aerials follow the state and federal highways listed below and cover towns and cities adjacent to these highways.

US 89A	US 89	AZ 64	US 66	US 93
AZ 93	US 70	US 60	AZ 77	AZ 87
US 80	AZ 287	AZ 82	AZ 92	AZ 90

The ASU Noble Science Library holds this collection, which is available to the public for scanning and downloading.

Arizona State University
Noble Science Library, Map Collection
Tempe, AZ 85281
Tel: (480) 965-3582
Email: [http://lib.asu.edu/mapcoll/map-eref](mailto:lib.asu.edu/mapcoll/map-eref)
Website: <http://lib.asu.edu/mapcoll>



Portion of a 1964 aerial of the US 70 in Safford, showing the resolution of ADOT aerials for research and study (street names added by Thomas Jones).

USDA Aerial Photography

The ASU Noble Science Library Map Collection has scanned digital copies of USDA photography mosaics taken in specific areas of Arizona from the 1940s through the 1960s. Each digital file of the photography mosaics is approximately 70 MB and low resolution. The photo mosaics generally depict urban and agricultural areas. The table below summarizes the general area where the mosaics were taken.

To view KML links that show the geographic extent of the photography through Google Earth and Google Maps, please visit: <http://lib.asu.edu/mapcoll/airphoto>

Arizona State University
Noble Science Library, Map Collection
Tempe, AZ 85281
Tel: (480) 965-3582
Email: <http://lib.asu.edu/mapcoll/map-eref>
Website: <http://lib.asu.edu/mapcoll>

Area Covered ¹	Date
Phoenix/Prescott Region: Yavapai, Maricopa, and Coconino Counties – COU	1940
Phoenix Region, Maricopa and Pinal Counties – DHP	1949
Phoenix Region, Maricopa and Pinal Counties – DHP	1954
Phoenix Region, Maricopa, Pinal, and Yuman Counties – DHP	1958
Phoenix Region - Maricopa and Pinal Counties – DHP	1964
Agua Caliente Area - Maricopa and Yuman Counties – DHP	1964
Area approximately 20 miles WNW of Gila Bend, Maricopa County – DHP	1964
Aguila Area - Maricopa and Yavapai Counties – DHP	1964
Wittman/Circle City Area - Maricopa County – DHP	1964
Horseshoe Dam Area - Maricopa and Yavapai Counties – DHP	1964
Casa Grande Region - Pinal, Maricopa, and Pima Counties – DHR	1949
Casa Grande Region, Pinal, Maricopa, and Pima Counties – DHR	1954
Tucson Region, Pima, Santa Cruz, and Pinal Counties – DQH	1949
Tucson Region, Pima, Santa Cruz, and Pinal Counties – DQH	1954

¹ Information courtesy of Noble Science Library Map Collection: <http://lib.asu.edu/mapcoll/airphoto>



Portion of the 1958 USDA aerial in Maricopa County, showing the extent of El Mirage along US 60.

Maricopa County Aerial Photography

The bulk of Maricopa County is covered by the Fairchild and USDA aerials described above. A useful online tool for reviewing aerials in Maricopa County is available via the FCDMC. These aerials, covering multiple dates from 1930 to present, are available for public review at the Maricopa County GIS Portal. Electronic copies of the historic aerials reviewed on this website can be ordered through FCDMC for a fee. Please note that the aerials cannot be reviewed in the Mozilla Firefox browser, but only through Windows Internet Explorer. It should be noted that the 1930 images are oblique Judd aerials; FCDMC acquired digital rights to these photos in 2008 (see below). To review the Historical Aerial coverage for Maricopa County, please visit:

http://mcassessor.maricopa.gov/assessor/gisportal/gis_portal.html

<http://www.fcd.maricopa.gov/GIS/maps.aspx>

Salt and Gila River Valley Coverage

At the urging of Senator Carl Hayden, the Smithsonian arranged with the Department of War for air reconnaissance of ancient canals in Arizona in January 1930. Because agriculture and other development were destroying the canals, a record was made through oblique and vertical aerial photographs. Neil M. Judd represented the Smithsonian on the project. Aside from revealing traces of the prehistoric canals along the Salt and Gila River systems in 1930, these aerials also provide a glimpse into the rural and urban development of major cities in Maricopa County at this time, including Phoenix, Tempe and Mesa. In 1935, the United States National Museum acquired the photographs and prints were joined into mosaics. The Smithsonian undertook no further work except to transfer the images from nitrate to safety negatives.

Through a partnership with the Pueblo Grande Museum (Todd Bostwick) and BOR (Richard Boston) in 2005–2006, the negatives were digitized and are now available for review and study at the Pueblo Grande Museum in Phoenix. In 2008, the FCDMC acquired copy and distribution rights from the Smithsonian for digital files of the Judd aerials. The District’s GIS staff cataloged and “geo-referenced” the photographs, determining each image’s particular coordinates on the ground to accurately place the image into the Web site map application. The 1930 Judd aerials can now be viewed by the public at:

http://mcassessor.maricopa.gov/assessor/gisportal/gis_portal.html

<http://www.fcd.maricopa.gov/GIS/maps.aspx>

Digital images can also be reviewed at the Pueblo Grande Museum:

Pueblo Grande Museum
4619 E Washington St.
Phoenix, AZ 85034
Tel: (602) 495-0901 / (877) 706-4408

Email:

<http://phoenix.gov/email/emailthis.html>

Website:

<http://phoenix.gov/recreation/arts/museums/pueblo/index.html>

<http://www.pueblogrande.org/>

For more information on Neil M. Judd and the Prehistoric Canals aerial collection, please visit:

<http://www.nmnh.si.edu/naa/guide/h3.htm#jrg89>


http://www.nmnh.si.edu/naa/whatsnew2006_01.htm

http://www.nmnh.si.edu/naa/fa/Judd_Neil_Merton.pdf

Also see: Judd, Neal (1931) *Arizona's Prehistoric Canals, from the Air*. Exploration and Fieldwork of the Smithsonian Institution in 1930, pp. 157–166. Copies can be found at the Arizona State Museum and in Special Collections at the University of Arizona Library.

Arizona State Museum
University of Arizona
1013 E University Blvd.
PO Box 210026
Tucson, AZ 85721
Tel: (520) 621-6302
Website: <http://www.statemuseum.arizona.edu/>

University of Arizona
Special Collections
1510 E. University Blvd.
Tucson, AZ 85721-0055
Tel: (520) 621-6423
Fax: (520) 621-2709
Email:
askspecialcollections@u.library.arizona.edu
Website: <http://speccoll.library.arizona.edu/>



1930 oblique aerial photograph taken by Neil M. Judd (Courtesy of FCDMC).

The aerial features the Hayden Flour Mill and La Casa Vieja in Tempe.
The Mill Avenue Bridge was not yet completed.

From 1969 to 2009, Landiscor produced aerial photo books of the greater Phoenix metropolitan area at a scale of 1:14,400. In addition, Landiscor produces the *Real Estate Photo Book* four times a year, which contains color aerials at a scale of 1:26,400, detailing information on housing, and commercial development.

The ASU Noble Science Library Map Collection holds Landiscor photo atlases for almost every year from 1969 to 2006. The library also holds the *Real Estate Photo Book* and its predecessor, the black and white *Greater Phoenix Housing Study* (since 1976).

Landiscor photo atlases can also be reviewed at the Arizona Room in Burton Barr Public Library. The Arizona Room has a collection of these atlases dating from 1968 to 2009.

Arizona State University
Noble Science Library, Map Collection
Tempe, AZ 85281
Tel: (480) 965-3582
Email: <http://lib.asu.edu/mapcoll/map-eref>
Website: <http://lib.asu.edu/mapcoll>

Maricopa County, Phoenix
Burton Barr Central Library, Arizona Room
1221 N. Central Avenue
Phoenix, AZ 85004
Tel: (602) 262-4636
Website:
<http://www.phoenixpubliclibrary.org/default.jsp>

Colorado River Corridor (Glen Canyon Dam to Lake Meade)

Aerials of this area are intermittent for the years 1935 to the 1980s, but are available for every year from 1990 to the present. An interactive map and photo viewer are available on the website for the Grand Canyon Monitoring & Research Center:

Grand Canyon Monitoring and Research Center
2255 Gemini Dr., Bldg. 1, Rm. 143
Flagstaff, AZ 86001
Tel: (928) 556-7380
Fax: (928) 556-7100
Email: A list of email addresses is provided at <http://www.gcmrc.gov/about/staff.aspx>
Website: <http://www.gcmrc.gov/>

Flagstaff-Area Coverage

Robert M. Fronske established Fronske Studio in 1939. Over four decades of local people, events, and history are reflected in the photographs in this collection, which is estimated at 130,000 black-and-white photographs. The collection is housed at Cline Library Special Collections and Archives:

Northern Arizona University
Cline Library
P.O. Box 6022
Flagstaff, AZ 86011-6022
Tel: (800) 247-3380 or (928) 523-6802
Fax: (928) 523-3770
Website: <http://library.nau.edu/>

Tucson Vicinity Coverage

Aerial photographs of Tucson were taken by A.E. (Gene) Magee. The photos date from the 1920s to 1983, the bulk of which were taken between 1938 and 1960. Photographs include views of the entire city, as well as views of individual buildings including the University of Arizona, San Xavier del Bac Mission, El Conquistador Hotel, Saint Mary's Hospital and various Guest Ranches. The collection has been held by the Arizona Historical Society since 1999.

Aerial photographs of Tucson were also taken by the U.S. Army Signal Corps in 1924. Images cover the area bounded by 29th St., Grant Rd., 12th Ave., and Campbell Ave. A few photographs were also taken of South Tucson and Colonia Solana/El Encanto. This collection is also housed at the Arizona Historical Society.

Arizona Historical Society
Museum at Tucson
949 E. 2nd Street, Tucson, AZ 85719
Tel: (520) 628-5774
Email: AHSTucson@azhs.gov

Architectural Plans and Drawings

A number of prominent architects designed buildings across Arizona that are now valued for their distinctive design. In addition, a number of non-building structures, like bridges, canal structures, towers, etc. are also valued for their distinctive design. Architectural plans and drawings can be obtained at the following locations:

Arizona Historical Society
Museum at Tempe
1300 N. College Ave. Tempe, AZ 85281
Tel: (480) 929-9499
Fax: (480) 967-5450
Email: AHSTempe@azhs.gov

Note: Architectural collections include
Lescher & Mahoney and Fitzhugh & Fitzhugh

Arizona State University
Architecture & Environmental Design Library,
Special Collections
Tempe, AZ 85281
Tel: (480) 965-6476
Email:
Website:
<http://lib.asu.edu/architecture/collections>

Note: Architectural collections include
Albert Chase McArthur Collection

Northern Arizona University
Cline Library
P.O. Box 6022
Flagstaff, AZ 86011-6022
Tel: (800) 247-3380 or (928) 523-6802
Fax: (928) 523-3770
Website: <http://library.nau.edu/>

Note: Architectural collections include
Mary Jane Colter Plans & University properties

University of Arizona
Science-Engineering Library
744 N Highland Ave
Tucson, AZ 85721-0054
Tel: (520) 621-6384
Email: librarysupport@u.library.arizona.edu
Website:
<http://www.u.arizona.edu/~shunter/archpage.htm>

Note: Architectural collections include
Roy Place

Arizona State Library, Archives and Public
Records
Polly Rosenbaum Building
1901 W Madison
Phoenix, AZ 85009
Tel: (800) 228-4710 or (602) 926-3720
Fax: (602) 256-7982
Email: archives@azlibrary.gov
Website: <http://www.azlibrary.gov/archives/>

State Historic Preservation Office,
Arizona State Parks
1300 W. Washington Street
Phoenix, AZ 85001
Tel: (602) 542-4009
Website:
<http://www.azstateparks.gov/SHPO/index.html>

Online Resources for Architectural Plans and Drawings

Includes drawings of bridges, as well as terminology and construction techniques.

<http://www.pghbridges.com/basics.htm>

Digitized collection of HABS/HAER Reports. These reports include building and property histories, as well as plan and cross-section drawings.

http://memory.loc.gov/ammem/collections/habs_haer

Phoenix City Building Drawings

<http://azmemory.azlibrary.gov/cdm/search/collection/pmhbd>



Undated photograph of the historic Roy Place Building in Tucson.

Image courtesy of the Arizona Historical Society - AHS 90477

Business and City Directories

Business and city directories are an important resource for researchers. They provide personal and professional information about a community's residents, businesses, and municipal institutions. Many local historical societies across the state have directories in their libraries. Other institutions with directories include:

Arizona State Library, Archives and Public
Records
Polly Rosenbaum Building
1901 W Madison
Phoenix, AZ 85009
Tel: (800) 228-4710 or (602) 926-3720
Fax: (602) 256-7982
Email: archives@azlibrary.gov
Website: <http://www.azlibrary.gov/archives/>

Arizona Historical Society
Museum at Tempe
1300 N. College Ave. Tempe, AZ 85281
Tel: (480) 929-9499
Fax: (480) 967-5450
Email: AHSTempe@azhs.gov

Arizona State University
Hayden Library, Archives and Special
Collections
Tempe, AZ 85281
Tel: (480) 965-4932
Email: archives@asu.edu
Website: <http://www.asu.edu/lib/archives/>

Arizona Historical Society
Museum at Tucson
949 E. 2nd Street, Tucson, AZ 85719
Tel: (520) 628-5774
Email: AHSTucson@azhs.gov

University of Arizona
Special Collections
1510 E. University Blvd.
Tucson, AZ 85721-0055
Tel: (520) 621-6423
Fax: (520) 621-2709
Email:
askspecialcollections@u.library.arizona.edu
Website: <http://speccoll.library.arizona.edu/>

Pima County, Tucson
Joel D. Valdez Main Library
Cele Peterson Arizona Collection
101 N. Stone Avenue
Tucson, AZ 85701
Tel: (520) 594-5400
Email:
<http://www.library.pima.gov/contact/ask.php>
Website:
<http://www.library.pima.gov/resources/collections/arizona.php>

Northern Arizona University
Cline Library
P.O. Box 6022
Flagstaff, AZ 86011-6022
Tel: (800) 247-3380 or (928) 523-6802
Fax: (928) 523-3770
Website: <http://library.nau.edu/>

Maricopa County, Phoenix
Burton Barr Central Library, Arizona Room
1221 N. Central Avenue
Phoenix, AZ 85004
Tel: (602) 262-4636
Website:
<http://www.phoenixpubliclibrary.org/default.jsp>

Online Resources for Directories

Online Historical Directories Website
<https://sites.google.com/site/onlinedirectorysite/>

Transcripts of a limited number of Arizona city and business directories can be viewed at:
<https://sites.google.com/site/onlinedirectorysite/Home/usa/az>

Listing of Arizona cities and towns with published directories
<http://www.uscitydirectories.com/>

A limited number of city and business directories can be viewed at Ancestry.com:
<http://www.ancestry.com/>

Newspapers

One of the largest collections of newspapers in Arizona is located at the ASLAPR. The collection of an estimated 500 titles is on microfiche for public review. For additional information on archived and current circulations of Arizona's newspapers, please visit: <http://www.azlibrary.gov/is/newspapers.aspx>

Arizona State Library, Archives and Public Records
Polly Rosenbaum Building
1901 W Madison
Phoenix, AZ 85009
Tel: (800) 228-4710 or (602) 926-3720
Fax: (602) 256-7982
Email: archives@azlibrary.gov
Website: <http://www.azlibrary.gov/archives/>

Digital Newspapers

The National Digital Newspaper Program (NDNP) is a joint effort between the National Endowment for the Humanities and the Library of Congress. This program is aimed at creating a nationwide online digital database for newspapers published between 1836 and 1922. ASLAPR received a 2 year grant in 2008 (renewed in 2010) and have since contributed 100,000 pages to the NDNP by documenting and digitizing select Arizona newspaper titles published between 1859 and 1922. Digitized Arizona newspapers available online include the following:



Arizona Citizen



Bisbee Daily Review



Graham Guardian



Arizona Miner



Coconino Sun



Mohave County Miner



Arizona Republican



El Fronterizo



The St. Johns Herald



Arizona Sentinel

Arizona Digital Newspaper
Program

<http://adnp.azlibrary.gov/>

<http://adnp.azlibrary.gov/cdm/newspapers/>



Tombstone Epitaph



Arizona Silver Belt

The Library of Congress digital
newspaper program

<http://chroniclingamerica.loc.gov/>



Weekly Arizonian

Additional Institutions with Newspaper Collections:

Arizona Historical Society
Museum at Tempe
1300 N. College Ave. Tempe, AZ 85281
Tel: (480) 929-9499
Fax: (480) 967-5450
Email: AHSTempe@azhs.gov

Arizona Historical Society
Museum at Tucson
949 E. 2nd Street, Tucson, AZ 85719
Tel: (520) 628-5774
Email: AHSTucson@azhs.gov

Arizona Historical Society
Museum at Tucson
Library and Archives
949 E. 2nd Street
Tucson, AZ 85719
Tel: (520) 617-1157
Fax: (520) 629-8966
E-mail: AHSref@azhs.gov
Website: <http://lista.azhist.arizona.edu/>

Arizona State University
Hayden Library, Archives and Special
Collections
Tempe, AZ 85281
Tel: (480) 965-4932
Email: archives@asu.edu
Website: <http://www.asu.edu/lib/archives/>

Note: The Sacks Collection is an annotated card
file of newspaper references

University of Arizona
Main Library
1510 E. University Blvd
Tucson, AZ 85721
Tel: (520) 621-6406
Email: webadmin@u.library.arizona.edu
Website: <http://www.library.arizona.edu/>

Northern Arizona University
Cline Library
P.O. Box 6022
Flagstaff, AZ 86011-6022
Tel: (800) 247-3380 or (928) 523-6802
Fax: (928) 523-3770
Website: <http://library.nau.edu/>

Note: Index of Flagstaff area newspapers
between 1887 and 1894
(*Arizona Champion, Coconino Sun, Coconino
Sun Weekly*)

Maricopa County, Phoenix
Burton Barr Central Library, Arizona Room
1221 N. Central Avenue
Phoenix, AZ 85004
Tel: (602) 262-4636
Catalog website:
<http://www.phoenixpubliclibrary.org/default.jsp>

County Recorder and Assessor Information

County Assessor

The County Assessor's Office administers real and personal property parcels for the entire county. The Assessor determines the fair market value of property in order to calculate future property taxes. This value is converted into an assessment, which is one component in the computation of real property tax bills. Pertinent parcel data valuable to a researcher may include commercial and residential construction dates, as well as records of ownership.

County Recorder

Property title records are generally located in each county's recorder's office, including farm lease agreements, as well as disclaimer, trust and quit claim deeds. Town plats and subdivision plats are also filed with the Recorder's Office. Some title companies also have older record information they may be willing to share.

For Tucson, consult the following books, which are located at the institutions listed below:

- **O'Quinn abstract books (4 vols.):** includes pre-1940 property transactions. Located at Special Collections, University of Arizona Main Library.
- **Oury Deeds (1862):** Located at the Arizona Historical Society, Museum at Tucson (Collection M 1072).

University of Arizona
Special Collections
1510 E. University Blvd.
Tucson, AZ 85721-0055
Tel: (520) 621-6423
Fax: (520) 621-2709
Email: askspecialcollections@u.library.arizona.edu
Website: <http://speccoll.library.arizona.edu/>

Arizona Historical Society
Museum at Tucson
949 E. 2nd Street, Tucson, AZ 85719
Tel: (520) 628-5774
Email: AHSTucson@azhs.gov

County GIS Interactive Maps

Many counties in Arizona offer GIS services that allow residents to search and access parcel information via interactive maps. Maricopa and Pima Counties in particular offer useful data on their interactive maps for the researcher.

Please refer to the following table for website information pertaining to County Assessor and Recorder Offices in Arizona. Website addresses are provided for online property research, and, if available, GIS interactive map review. Addresses and contact information to county offices can also be obtained online.

Limited Directory of Internet Sites Useful for Property Research

County	Internet Addresses for County Assessor / Recorder / GIS Services	Comments
<i>County Office and GIS Links</i>		
Apache	http://www.co.apache.az.us/Departments/Assessor/Assessor.htm http://www.co.apache.az.us/recorder/ http://www.co.apache.az.us/Departments/GIS/GIS.htm	
Cochise	http://www.cochise.az.gov/cochise_assessor.aspx?id=186&ekmense=c580fa7b_152_0_186_1 http://www.cochise.az.gov/cochise_recorder.aspx?id=378	GIS services unavailable
Coconino	http://www2.coconino.az.gov/assessor.aspx?id=9902 http://www2.coconino.az.gov/recorder.aspx?id=1028 http://www2.coconino.az.gov/ParcelViewer/	
Gila	http://www.gilacountyaz.gov/government/assessor/index.php http://www.gilacountyaz.gov/government/recorder/ http://www.gilacountyaz.gov/government/public_works/gis/index.php	
Graham	http://www.graham.az.gov/Graham_CMS/Assessor.aspx?id=124 http://www.graham.az.gov/Graham_CMS/Recorder.aspx?id=2414 http://www.graham.az.gov/Graham_CMS/GIS.aspx?id=1420	
Greenlee	http://www.co.greenlee.az.us/assessor/ http://www.co.greenlee.az.us/recorder/	GIS services unavailable
La Paz	http://www.co.la-paz.az.us/Assessor.html http://www.co.la-paz.az.us/Recorder.html	GIS services unavailable
Maricopa	http://mcaassessor.maricopa.gov/assessor/ http://recorder.maricopa.gov/ http://mcaassessor.maricopa.gov/assessor/gisPortal/gis_portal.html	
Mohave	http://legacy.co.mohave.az.us/depts/assessor/assessor_default.asp http://eagleweb.co.mohave.az.us/recorder/web/ http://mcimv.co.mohave.az.us/imf/imf.jsp?site=moh	
Navajo	http://www.navajocountyaz.gov/assessor/ http://www.navajocountyaz.gov/recorder/ http://www.navajocountyaz.gov/article/view.aspx?article=173	
Pima	http://www.asr.pima.gov/ http://www.recorder.pima.gov/ http://gis.pima.gov/maps/mapguide/ http://gis.pima.gov/maps/	
Pinal	http://pinalcountyaz.gov/departments/assessor/Pages/Home.aspx http://pinalcountyaz.gov/departments/recorder/Pages/Home.aspx http://pinalcountyaz.gov/Departments/InformationTechnology/GIS/Pages/Home.aspx	
Santa Cruz	http://www.co.santa-cruz.az.us/assessor/index.html http://www.co.santa-cruz.az.us/recorder/ http://www.co.santa-cruz.ca.us/default.aspx?tabid=93	
Yavapai	http://www.yavapai.us/assessor http://eweb.co.yavapai.az.us/recorder/web/ http://www.yavapai.us/mis/gis-mapping-applications/	
Yuma	http://qpublic.net/co/yuma/ http://recorder.yumacountyaz.gov/recorder/web/ http://www.co.yuma.az.us/index.aspx?page=1050	

Arizona State Land Department

The ASLD was formally established in 1915 to administer lands granted to the State by the federal government. Revenues from trust lands must be used to fund various trusts (e.g. public schools, state hospitals, penitentiaries). Acquisition of state lands has been accomplished through several means, including:

- **School Sections:**
Every subdivision reserved Sections 2, 16, 32 and 36 for the construction of schools.
- **Indemnity in Lieu Sections:**
In the event that homestead or mining claims were already established in sections listed above, or if the sections were located in a National Forest, the State could claim an equal amount of federal land in lieu of the school sections.
- **Quantity Grant Selections:**
Federal lands were claimed by the State for county bonds and individual trusts (several are listed above).
- **Land Exchanges:**
The State exchanged trust lands for other federal or private lands in order to concentrate larger blocks of state trust land.

Currently, more than nine million acres of Trust Land are administered by ASLD, of which the bulk are leased for livestock grazing. Holdings at the ASLD include information about current and historical lessees. Some information about improvements to the land is available in the lease documents.

Arizona State Land Department
1616 W. Adams Street
Phoenix, AZ 87007
Tel: (602) 542-4631
Email: inquiry@azland.gov
Website: <http://www.azland.gov/>

The ASLD maintains an online interactive GIS database known as the Arizona Land Resource Information System (ALRIS). The database is available for use by various other agencies as well as the public and contains spatial data for land and natural resources, as well as socioeconomic data. ASLD features that can be reviewed include grazing allotments, state trust parcels, mineral parcels, oil and gas parcels, as well as public land ownership by other agencies. To review this interactive database, please visit:

<http://www.azland.gov/alris/>

Irrigation/Farming Records

Agriculture was an important component in the settlement of Arizona, particularly along the Gila River (Safford area, Florence area, Yuma area) and Salt River (Phoenix, Mesa, Tempe, Buckeye, Gila Bend area). Through the late nineteenth century, canal systems were constructed in these areas, which in turn influenced the community growth and development. In 1902, the National Reclamation Act was passed, triggering the Department of the Interior search for suitable dam locations across the western United States. Among the first reclamation projects in the country was the completion of the Theodore Roosevelt Dam in 1911. Currently, the BOR maintains at least 16 dams throughout Arizona as essential components of six irrigation projects.

BOR Irrigation Projects

Salt River Project

The Salt River Project is located in the Salt River Valley, with water supplied from the Salt and Verde Rivers. Currently, the Project maintains more than 1,300 miles of canals, laterals, and ditches that cover 240,000 acres of land. The Salt River Project was established in 1903.

http://www.usbr.gov/projects/Project.jsp?proj_Name=Salt+River+Project

Yuma Project

The Yuma Project provides irrigation water for lands near the towns of Yuma, Somerton, and Gadsden in Arizona, as well as Bard and Winterhaven in California. The Yuma Project was established in 1904.

http://www.usbr.gov/projects/Project.jsp?proj_Name=Yuma+Project

Yuma Auxiliary Project

The Yuma Auxiliary Project (aka Unit 'B'), distributes water for up to 3,400 acres of land on the Yuma Mesa and lies between the Gila Project and the Yuma Project. Works constructed exclusively for the project include Unit 'B' Main Canal and the irrigation distribution system. Water for the project is diverted from the Colorado River at Imperial Dam and delivered through the facilities of the Gila Project. The Yuma Auxiliary Project was established in 1917.

http://www.usbr.gov/projects/Project.jsp?proj_Name=Yuma+Auxiliary+Project

Boulder Canyon Project—Hoover Dam

Hoover Dam is the highest and third largest concrete dam in the United States. The dam, powerplant, and high-voltage switchyards are located in the Black Canyon of the Colorado River on the Arizona-Nevada border. Water is released when needed to meet downstream demands for irrigation, domestic water, or for flood control. Irrigation water is provided to numerous Reclamation projects in the lower Colorado River Basin, including the Imperial Irrigation District and Coachella Valley Water District (through the All-American Canal system); the Gila, Yuma, and Yuma Auxiliary Projects; the Palo Verde Project near Blythe, CA, the Colorado River Indian Reservation, and the Central Arizona Project. The Boulder Canyon Project was established in 1929. Hoover Dam was constructed over a period of six years between 1930 and 1936.

http://www.usbr.gov/projects/Project.jsp?proj_Name=Boulder+Canyon+Project+-+Hoover+Dam

Gila Project

The Gila Project is located in southwestern Arizona, and is divided into two divisions: the Yuma Mesa Division and the Wellton-Mohawk Division, which covers approximately 45 miles of cultivated land along Gila River between Yuma and Wellton. The Gila Project was formally established in 1937.

http://www.usbr.gov/projects/Project.jsp?proj_Name=Gila+Project

Central Arizona Project

The Central Arizona Project (CAP) is a multipurpose water resource project that provides irrigation, municipal and industrial water, power, flood control, outdoor recreation, environmental enhancement and sediment control. Water is provided to lands in Maricopa, Pinal and Pima counties, and to several communities, including the metropolitan areas of Phoenix and Tucson. It will eventually provide delivery of Tribal homeland water, partial settlement of Indian water rights claims, and economic benefits accruing from the leasing of Indian agricultural water rights to municipal entities. The Central Arizona Project was formally established in 1968.

http://www.usbr.gov/projects/Project.jsp?proj_Name=Central+Arizona+Project

BIA Irrigation Projects

The San Carlos Irrigation Project (SCIP), a BIA project that conveys water to GRIC and non-Indian lands in Pinal County, was initiated in 1924 when many of its major components were constructed. The water is derived from the Gila River, whose flow is regulated by the San Carlos Reservoir and Coolidge Dam on the San Carlos Apache Reservation, and is supplemented by ground water pumped into the system numerous wells. In the 1990s, as part of an agreement between GRIC and CAP/Reclamation, it was determined that all water delivery systems on the Reservation (including SCIP, CAP, and all groundwater sources) would be merged into one delivery system, known as the Pima-Maricopa Irrigation Project (P-MIP).

For more information on SCIP and irrigation on GRIC, please visit:

Extensive history of historic irrigation along the Gila River (ca.1690–present)

<http://www.gilariver.com/education.htm>

P-MIP Mission Statement and Project Goals

<http://www.gilariver.com/main.htm>

Resources for Further Research of Dams, Canals and other Irrigation Works

Archival resources available for review at the following institutions include early survey maps of the major project areas (e.g. Salt River Valley survey maps [1903–1904]), as well as Farm Unit plat maps, annual reports, etc. Maps, photographs and documents related to the major dams and canal systems may also be available.

Salt River Project Research Archives
Catherine L. May, Sr. Historical Analyst
1521 N. Project Drive
Tempe, AZ 85281
Tel: (602) 236-6750
Email: Ileen Snoddy Ileen.snoddy@srpnet.com
Website: *Salt River Project Photo Archives*
<https://www.srpnet.com/gallery/trd/index.aspx>
<http://www.srpnet.com/about/history/facts.aspx>

Arizona State Library, Archives and Public
Records
Polly Rosenbaum Building
1901 W Madison
Phoenix, AZ 85009
Tel: (800) 228-4710 or (602) 926-3720
Fax: (602) 256-7982
Email: archives@azlibrary.gov
Website: <http://www.azlibrary.gov/archives/>

Note: Farm Unit plats available for the Salt River Valley, as well as Claim Records of Canals constructed or claimed from 1868–1900s (i.e. Canal Books).

U.S. Department of the Interior, Bureau of
Reclamation, Phoenix Office
6150 W. Thunderbird Road
Glendale, AZ 85306-4001
Tel: (623) 773-6200
Fax: (623) 773-6480
Website: <http://www.usbr.gov/lc/phoenix/>

Photographs of Reclamation projects can be viewed at:

<http://www.usbr.gov/lc/hoverdam/collection.html>
<http://pinterest.com/usbrgov/>
<http://www.usbr.gov/lc/news.html>

Arizona Historical Society
Museum at Tempe
1300 N. College Ave. Tempe, AZ 85281
Tel: (480) 929-9499
Fax: (480) 967-5450
Email: AHSTempe@azhs.gov

Online Resources for Irrigation Structures, Systems and Districts

The HABS/HAER collections include digitized images of measured drawings, black-and-white photographs, color transparencies, photo captions, and data pages of major canals and canal systems:
http://memory.loc.gov/ammem/collections/habs_haer/index.html

Locational Information on canals in Arizona
<http://www.lat-long.com/Search.cfm?q=canal&State=AZ>

Arizona Irrigation Districts
<http://www.ag-management.com/index.php?id=57> (free registration required to view information)

http://www.gcairoinc.com/irrigation_districts.php

Maricopa County Irrigation and Conservation Districts
http://www.maricopa.gov/Clk_Board/IWCD.aspx

Arizona Department of Water Resources (ADWR)

On June 12, 1980, Governor Bruce Babbitt signed the Groundwater Management Act, which established the ADWR. For the first time, all responsibilities for water planning and regulation were centralized in one state agency. The State recognized the need to manage the state's groundwater resources to support the growing economy and population. Areas with heavy reliance on mined groundwater were designated as Active Management Areas (AMAs), of which there are currently five: Prescott, Phoenix, Pinal, Tucson, and Santa Cruz.

For more information about the ADWR please visit:

<http://www.azwater.gov/AzDWR/>

AMAs in Arizona (courtesy of ADWR)

<http://www.azwater.gov/AzDWR/WaterManagement/AMAs/default.htm>



The ADWR maintains an interactive GIS database that documents well registry owner information, associated water rights, and pumping data. To review the database, please visit:

<https://gisweb.azwater.gov/waterresourcedata/WellRegistry.aspx>

Online Resources for Wells and Well Pumping

University of Arizona: Arizona Wells (currently inactive)

<http://www.sahra.arizona.edu/wells/>

Arizona Water Well Association

<http://azwwa.org/>

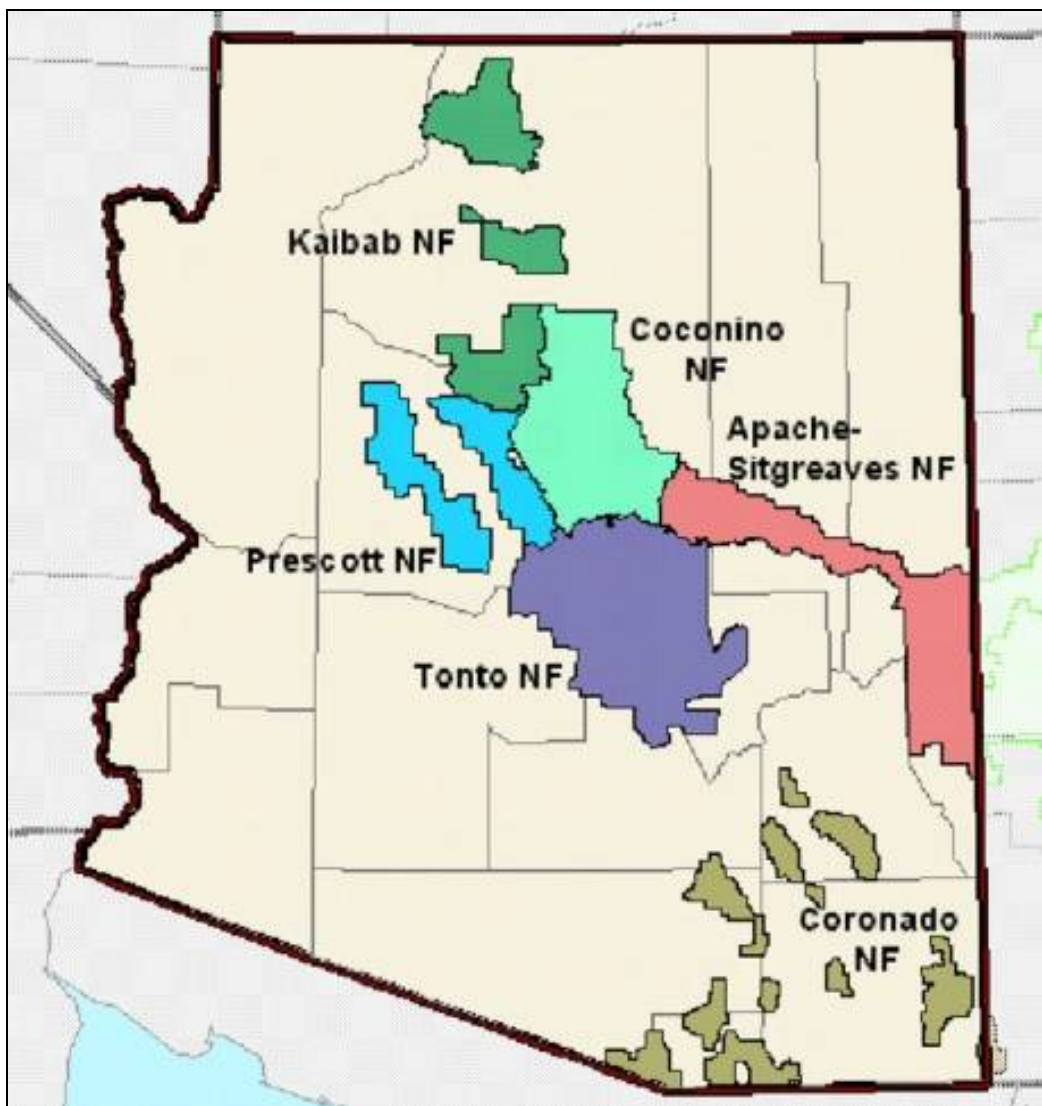
USDA Forest Service

The United States Forest Service has been managing over 11 million acres of land on six National Forests in Arizona since the first decade of the 1900s. Files of interest to historians and historical archaeologists are located at each forest's Supervisor Office and Ranger Districts. These files include documents, maps, and photos detailing research into the natural environment and efforts to manage that environment through projects designed to reduce erosion, improve wildlife habitat, and more effectively control forest fires. There is also a large information base regarding the administration of land uses such as mining, ranching, road development, timber cutting, utility lines, recreation, and the establishment of Forest Service buildings and structures.

For more information on the Forest Service, please visit:

<http://www.fs.fed.us/>

http://www.fs.fed.us/recreation/map/state_list.shtml



**Map of of Arizona's National Forests
(Courtesy of Michael Sullivan, Tonto National Forest)**

Forest Service Offices in Arizona:

Apache-Sitgreaves National Forest

<http://www.fs.usda.gov/asnf>

Apache –Sitgreaves National Forest
Supervisors Office
P.O. Box 640
Springerville, AZ 85938 (mailing)

30 S. Chiricahua Drive
Springerville, AZ (physical)
Tel: (928) 333-4301

Alpine Ranger District
P.O. Box 469
Alpine, AZ 85920 (mailing)

42634 Highway 180/191
Alpine, AZ (physical)
Tel: (928) 339-5000

Black Mesa Ranger District
P.O. Box 968
Overgaard, AZ 85933(mailing)

2748 East AZ 260
Overgaard, AZ (physical)
Tel: (928) 535-7300

Coconino National Forest

<http://www.fs.usda.gov/coconino>

Coconino National Forest Supervisors Office
1824 S. Thompson Street
Flagstaff, AZ 86001
Tel: (928) 527-3600

Flagstaff Ranger District
5075 North Highway 89
Flagstaff, AZ 86004
Tel: (928) 526-0866

Clifton Ranger District
397240 AZ Highway 75
Duncan, AZ 85534
Tel: (928) 687-8600

Lakeside Ranger District
2022 W White Mountain Boulevard
Lakeside, AZ 85929
Tel: (928) 368-2100

Springerville Ranger District
P.O. Box 760
Springerville, AZ 85938 (mailing)

165 S. Mountain Avenue
Springerville, AZ (physical)
Tel: (928) 333-6200

Red Rock Ranger District
P. O. Box 20429
Sedona, AZ 86341-0429 (mailing)

8375 State Route 179
Sedona, Arizona (physical)
Tel: (928) 203-7500 or (928) 203-2900

Mogollon Rim Ranger District (Blue Ridge
Office)
8738 Ranger Road
Happy Jack, AZ 86024
Tel: (928) 477-2255

Coronado National Forest

<http://www.fs.usda.gov/coronado>

Coronado National Forest Supervisors Office
300 W. Congress Street
Tucson, AZ 85701
Tel: (520) 388-8300

Safford Ranger District
711 14th Avenue, Suite D
Safford, AZ 85546
Tel: (928) 428-4150

Douglas Ranger District
1192 Saddleview Road
Douglas, AZ 85607
Tel: (520) 364-3468

Santa Catalina Ranger District
5700 North Sabino Canyon Road
Tucson, AZ 85750
Tel: (520) 749-8700

Nogales Ranger District
303 Old Tucson Road
Nogales, AZ 85621
Tel: (520) 281-2296

Sierra Vista Ranger District
4070 South Avenida Saracino
Herford, AZ 85615
Tel: (520) 378-0311

Kaibab National Forest

<http://www.fs.usda.gov/kaibab>

Kaibab National Forest Supervisors Office
800 South 6th Street
Williams, AZ 86046
Tel: (928) 635-8200

North Kaibab Ranger District
P.O. Box 248
Fredonia, AZ 86022 (mailing)

Williams Ranger District
742 South Clover Road
Williams, AZ 86046
Tel: (928) 635-5600

430 South Main Street
Fredonia, AZ (physical)
Tel: (928) 643-7395

Tusayan Ranger District
P.O. Box 3088
Grand Canyon, AZ 86023 (mailing)

176 Lincoln Log Loop
Grand Canyon, AZ (physical)
Tel: (928) 638-2443

Prescott National Forest

<http://www.fs.usda.gov/prescott>

Prescott National Forest Supervisors Office
344 South Cortez Street
Prescott, AZ 86303
Tel: (928) 443 8000

Chino Valley Ranger District
735 North Highway 89
Chino Valley, AZ 86323
Tel: (928) 777-2200

Bradshaw Ranger District
344 South Cortez Street
Prescott, AZ 86303
Tel: (928) 443-8000

Verde Ranger District
300 East Highway 260
Camp Verde, AZ 86322
Tel: (928) 567-4121

Tonto National Forest

<http://www.fs.usda.gov/tonto>

Tonto National Forest Supervisors Office
2324 East McDowell Road
Phoenix, AZ 85006
Tel: (602) 225-5200

Payson Ranger District
1009 East Highway 260
Payson, AZ 85541
Tel: (928) 474-7900

Cave Creek Ranger District
40202 North Cave Creek Road
Scottsdale, AZ 85262
Tel: (480) 595-3300

Pleasant Valley Ranger District
P.O. Box 450
Young, AZ 85554 (mailing)

Globe Ranger District
7680 South Six Shooter Canyon Road
Globe, AZ 85501
Tel: (928) 402-6200

Forest Road 63
Young, AZ (physical)
Tel: (928) 462-4300

Mesa Ranger District
5140 East Ingram Street
Mesa, Arizona, 85205
Tel: (480) 610-3300

Tonto Basin Ranger District
28079 North Highway 188
Roosevelt, AZ 85545
Tel: (928) 467-3200

Local Histories

Local histories can be found at local libraries and local societies, as well as major universities. For general reference, please refer to *Arizona Place Names*, by Will C. Barnes (1935, 1988) and Byrd H. Granger (1960, 1983). A guide to local historical societies, entitled *Official Directory Arizona Historical Museums and Related Support Organizations*, is available free from the Arizona Historical Society in Tucson.

Arizona Historical Society
Museum at Tempe
1300 N. College Ave. Tempe, AZ 85281
Tel: (480) 929-9499
Fax: (480) 967-5450
Email: AHSTempe@azhs.gov

Northern Arizona University
Cline Library
P.O. Box 6022
Flagstaff, AZ 86011-6022
Tel: (800) 247-3380 or (928) 523-6802
Fax: (928) 523-3770
Website: <http://library.nau.edu/>

Arizona Historical Society
Museum at Yuma
240 S. Madison Avenue
Yuma, AZ 85364
Tel: (928) 782-1841
Email: AHSYuma@azhs.gov

Arizona State University
Hayden Library
Tempe, AZ 85281
Tel: (480) 965-6164
Website: online search engine <http://lib.asu.edu/>

Arizona Historical Society
Museum at Tucson
949 E. 2nd Street, Tucson, AZ 85719
Tel: (520) 628-5774
Email: AHSTucson@azhs.gov

Arizona State University
Hayden Library, Archives and Special
Collections
Tempe, AZ 85281
Tel: (480) 965-4932
Email: archives@asu.edu
Website: <http://www.asu.edu/lib/archives/>

Arizona Historical Society
Museum at Flagstaff
2340 N. Fort Valley Road
Flagstaff, AZ 86001
Tel: (928) 774-6272
Fax: (928) 774-1596
Email: AHSFlagstaff@azhs.gov

University of Arizona
Main Library
1510 E. University Blvd
Tucson, AZ 85721
Tel: (520) 621-6406
Email: webadmin@u.library.arizona.edu
Website: <http://www.library.arizona.edu/>

Arizona State Library, Archives and Public
Records
Polly Rosenbaum Building
1901 W Madison
Phoenix, AZ 85009
Tel: (800) 228-4710 or (602) 926-3720
Fax: (602) 256-7982
Email: archives@azlibrary.gov
Website: <http://www.azlibrary.gov/archives/>

Sharlot Hall Museum
115S McCormick St.
Prescott, AZ 86301
Tel: (928) 445-3122
Email: Chief Curator mick@sharlot.org
Anthropology sandy@sharlot.org
Website: <http://www.sharlot.org/>

Maricopa County, Phoenix
Burton Barr Central Library, Arizona Room
1221 N. Central Avenue
Phoenix, AZ 85004
Tel: (602) 262-4636
Website:
<http://www.phoenixpubliclibrary.org/default.jsp>

Pima County, Tucson
Joel D. Valdez Main Library
Cele Peterson Arizona Collection
101 N. Stone Avenue
Tucson, AZ 85701
Tel: (520) 594-5400
Email:
<http://www.library.pima.gov/contact/ask.php>
Website:

<http://www.library.pima.gov/resources/collections/arizona.php>

Online Resources for Local Histories

Some of these sites may be good initial sources of information for local history. However, researchers are encouraged to pursue other references for more detailed information.

Ghost Towns of Arizona
<http://www.ghosttowns.com/states/az/az.html>

Abandoned Airfields in Arizona
<http://www.airfields-freeman.com/index.htm>

Existing and Abandoned Highways of Arizona
<http://www.arizonaroads.com/>

Histories of federal highways and systems
<http://www.fhwa.dot.gov/infrastructure/other.cfm>

University of Arizona Books of the Southwest (E-Books). Digitized collection of books relating to Arizona, including all of the Thomas Farish volumes titled, *History of Arizona*
<http://www.library.arizona.edu/search/digital-collections/>

Arizona-Sonora Documents online. Provides access to digital materials from various state institutions relating to Sonora, Mexico. From 19th and 20th century.
<http://content.library.arizona.edu/collections/asdo/>

Dobyns, Henry F. (1995 [reformatted edition]):
Tubac Through Four Centuries: An Historical Resume and Analysis.
<http://parentseyes.arizona.edu/tubac/>

Electronic documents relating to the land use history along the Gila River written for the Pima-Maricopa Irrigation Projects.

<http://www.gilariver.com/history.htm>

Digitized document library of Spain, the United States, and American Frontier

<http://international.loc.gov/intldl/eshtml/>

An in-progress inventory of Trading Posts on the Navajo Reservation

<http://www.navajotradingposts.info/>

Mission Churches of the Sonoran Desert

<http://parentseyes.arizona.edu/missions/index.html>

Arizona Pioneer Mormon: David K. Udall

<http://www.library.arizona.edu/exhibits/davidkudall/mormon/main.html>

“Days Past” articles archived at Sharlot Hall Museum.

<http://www.sharlot.org/library-archives/days-past/>

Online archives of the Graham County Historical Society

<http://grahamhistorical.ruraltel.net/>

Google Books: An extensive collection of books has been digitized by Google. Many that are still copyrighted may have partial views; however, there are many books that have become public domain and are available for download as PDFs, including those related to Arizona history (Farish, Hamilton, Hodge, Bancroft. Etc). There are also books related to historical materials research.

<http://books.google.com/bkshp?hl=en&tab=wp>

Census Records

Federal census enumeration sheets list individuals and their ages, places of birth, occupation, and other information. Ancestry.com provides a detailed summary of the U.S. Census, including a comparative table of information contained in the census records from 1790–1940.

http://www.ancestry.com/wiki/index.php?title=Overview_of_the_U.S._Census

The decennial census is available for Arizona from 1860 to 1940. Additionally, special censuses were made in 1864, 1866, 1867, and 1869. The census for 1890 was destroyed by fire in the 1920s. For a review of Arizona census records, please visit the following websites:

http://www.ancestry.com/wiki/index.php?title=Census_Records_for_Arizona

<http://www.accessgenealogy.com/census/arizona.htm>

http://www.familysearch.org/learn/wiki/en/Arizona_Census

The census Soundex system enables one to locate a particular individual by name without having to resort to a page-by-page search of the enumeration schedules. Using the Soundex system is initially a rather complicated process; we recommend consulting a librarian for assistance. Because the census schedules are place based, the Soundex system allows the researcher to locate the place of residence when only the name is known.

Institutions with Access to Census Records

Please note that researchers can access Ancestry.com with no cost at the ASLAPR.

Arizona State Library, Archives and Public
Records
Polly Rosenbaum Building
1901 W Madison
Phoenix, AZ 85009
Tel: (800) 228-4710 or (602) 926-3720
Fax: (602) 256-7982
Email: archives@azlibrary.gov
Website: <http://www.azlibrary.gov/archives/>

Note: County census records available on
microfilm.

Arizona Historical Society
Museum at Tempe
1300 N. College Ave. Tempe, AZ 85281
Tel: (480) 929-9499
Fax: (480) 967-5450
Email: AHSTempe@azhs.gov

Arizona Historical Society
Museum at Tucson
949 E. 2nd Street, Tucson, AZ 85719
Tel: (520) 628-5774
Email: AHSTucson@azhs.gov

Arizona State University
Hayden Library, Archives and Special
Collections
Tempe, AZ 85281
Tel: (480) 965-4932
Email: archives@asu.edu
Website: <http://www.asu.edu/lib/archives/>

Mesa FamilySearch Library
 41 South Hobson St
 Mesa, AZ 85204
 Tel: (480) 964-1200
 Email: mesafs101@gmail.com
 Website: <http://www.mesarfhc.org/default.htm>

Northern Arizona University
 Cline Library
 P.O. Box 6022
 Flagstaff, AZ 86011-6022
 Tel: (800) 247-3380 or (928) 523-6802
 Fax: (928) 523-3770
 Website: <http://library.nau.edu/>

Maricopa County, Phoenix
 Burton Barr Central Library, Arizona Room
 1221 N. Central Avenue
 Phoenix, AZ 85004
 Tel: (602) 262-4636
 Website:
<http://www.phoenixpubliclibrary.org/default.jsp>

Additional Online Resources for the U.S. Census
 Census of Population and Housing
<http://www.census.gov/prod/www/decennial.html>

Historical census browser
<http://mapserver.lib.virginia.edu/>

DEPARTMENT OF COMMERCE—BUREAU OF THE CENSUS
 FIFTEENTH CENSUS OF THE UNITED STATES: 1930
 POPULATION SCHEDULE

State Arizona Incorporated place Tucson, City (part) Block No. _____
 County Pima Ward of city 5 Block No. _____
 Township or other division of county Tucson Election Precinct 1 Unincorporated place _____ Institution _____ Enumerated by me on April 16

Serial	Sex	Age	Race	Color or hair	Birth date	Place of birth	Parents' place of birth	MOTHER TONGUE OR NATIVE LANGUAGE OF FOREIGN BORN	CITIZENSHIP, ETC.	OCCUPATION
51	M	32	W	F	1898	Arizona	Mexico	Spanish	None	
52	F	30	W	F	1900	Arizona	Arizona		None	
53	M	30	W	M	1900	California	Arizona		None	
54	M	49	M	M	1881	Arizona	Arizona		Wood Builder	
55	F	45	M	F	1885	Mexico	Mexico	Spanish	None	
56	F	14	S	F	1916	Arizona	Arizona		None	
57	M	12	S	M	1918	Arizona	Arizona		None	
58	M	11	S	M	1919	Arizona	Arizona		None	
59	M	69	M	M	1861	Mexico	Mexico	Spanish	Works in mine	
60	F	46	M	F	1884	Mexico	Mexico	Spanish	None	
61	F	29	M	F	1901	Arizona	Mexico	Spanish	None	
62	F	8	S	F	1922	Arizona	Mexico		None	
63	F	21	S	F	1909	Arizona	Mexico		None	
64	M	51	M	M	1879	Arizona	Mexico		Helper	
65	M	58	M	M	1872	Arizona	Mexico		None	
66	F	22	M	F	1908	Arizona	Mexico		None	
67	M	8	S	M	1922	Arizona	Arizona		None	
68	F	6	S	F	1924	Arizona	Arizona		None	
69	M	5	S	M	1925	Arizona	Arizona		None	
70	M	13	S	M	1917	Arizona	Arizona		None	
71	M	35	M	M	1895	Arizona	Arizona		Truck Driver	
72	F	20	M	F	1910	Arizona	Mexico		None	
73	M	5	S	M	1925	Arizona	Arizona		None	
74	M	12	S	M	1918	Arizona	Arizona		None	
75	M	33	M	M	1897	New Mexico	New Mexico		None	
76	F	35	M	F	1895	Arizona	Arizona		None	
77	F	9	S	F	1921	Arizona	New Mexico		None	
78	M	7	S	M	1923	Arizona	New Mexico		None	
79	M	4	S	M	1926	Arizona	New Mexico		None	
80	M	20	M	M	1910	Arizona	Arizona		Truck Driver	
81	F	23	M	F	1907	Arizona	Mexico		None	

Portion of a 1930 census sheet for Tucson

Vital Records (Birth, Marriage, and Death Records)

The Office of Vital Records is responsible for maintaining and issuing certified copies of vital records, including birth and death certificates that occurred in Arizona. The Office of Vital Records officially began recording birth and death events in 1909. However, it maintains a sampling of delayed birth records of Arizona citizens (from 1855) and death records (from 1877) from other sources. Local mortuary and funeral directors may also maintain burial and grave records.

For information on vital records from other states, please visit: <http://www.cdc.gov/nchs/w2w.htm>

Arizona Department of Health Services
Office of Vital Records
1818 W. Adams
Phoenix, AZ 85007
Tel: (602) 364-1300 / (888) 816-5907
Email: webovr@azdhs.gov
Website: <http://www.azdhs.gov/vital-records/>
<http://genealogy.az.gov/>

Arizona State Library, Archives and Public
Records
Polly Rosenbaum Building
1901 W Madison
Phoenix, AZ 85009
Tel: (800) 228-4710 or (602) 926-3720
Fax: (602) 256-7982
Email: archives@azlibrary.gov
Website: <http://www.azlibrary.gov/archives/>

Genealogical Records

Arizona State Library, Archives and Public Records
Law and Research Library (State Capitol)
1700 W Washington, Suite 300
Phoenix, AZ 85007-2812
Tel: (602) 926-3938
Fax: (602) 256-7984
Email: research@lib.az.us
Website: <http://www.azlibrary.gov/is/genealogy/index.aspx>

Online Resources for Genealogy:

The USGenWeb Project
<http://www.usgenweb.org/>

Rootsweb at Ancestry.com
<http://www.rootsweb.ancestry.com/>

Ellis Island Records
<http://www.ellisland.org/>

Arizona Pioneer Descendant Certificate Project
http://www.azgab.org/pioneer_certificate.htm

Listing of Arizona genealogical societies
<http://www.azgab.org/societies.htm>

Church of Jesus Christ of Latter-day Saints (LDS)

The LDS Church has a number of Family History centers across Arizona that can be accessed for research relating to individuals and their families. These centers are managed by Arizona LDS Family Search. For additional information on Arizona family history, please visit:

<http://www.ldsfamilysearch.net/arizona-family-history-genealogy-centers/>

For inquiries, please contact: contact@ldsfamilysearch.net

St David Arizona Family History Center
Pomerene Rd
Benson, Arizona 85601
(520) 586-7040

Church of Jesus Christ of Latter-Day Saints
6940 E Brown Rd
Mesa, Arizona 85207
(480) 924-8958
Note: Closed last two weeks of December

Cottonwood Arizona Family History Center
1377 Hombre Dr
Cottonwood, Arizona 86326
(928) 649-0116

Phoenix AZ West Stake FHC
3102 N 18th Ave
Phoenix, Arizona 85031
(602) 265-7762

LDS Family History Center
1701 Ensign St
Globe, Arizona 85501
(520) 425-9570
Note: At Globe Arizona Stake Center

Phoenix, Paradise Valley Stake
3601 E Shea
Phoenix, Arizona 85028
(602) 953-8160

Church of Jesus Christ of Latter-Day Saints
3180 Rutherford Dr
Kingman, Arizona 86401
(520) 753-1315

Deer Valley Stake Family History Center
15016 N 39th
Phoenix, Arizona 85053
(602) 375-0878

Lake Havasu City Family History Center
510 N Acoma
Lake Havasu City, Arizona 86406
(520) 855-8583

Church of Jesus Christ of Latter-Day Saints
Prescott Arizona Family History Center
1001 Ruth St
Prescott, Arizona 86301
(928) 778-2311

Arizona Regional Family History Center
41 S Hobson
Mesa, Arizona 85204
(602) 964-1200
Note: This is one of the 16 Regional Centers

Church of Jesus Christ of Latter-Day Saints
Show Low Arizona Family History Center
1401 W Deuce of Clubs Ave
Show Low, Arizona 85901
(928) 537-2331

Sierra Vista Arizona Family History Center
115 N Hwy 90 Bypass
Sierra Vista, Arizona 85635
(520) 459-1284
Note: Mail Address

Church of Jesus Christ of Latter-Day Saints
939 W Chapala Dr
Tucson, Arizona 85745
(520) 742-3471

St Johns Arizona Family History Center
50 N 1st W, PO Box 9
St Johns, Arizona 85936
(520) 337-2271

Westmoreland
118 S Westmoreland
Tucson, Arizona 85745
(520) 884-4524

LDS Family History Center
13014 N 19th Ave
Sun City, Arizona 85351
(602) 974-2749
*Note: Operated by Peoria & Glendale North
Stakes
located in the Sun City building*

Winslow AZ Stake FHC
Corner Lee St & Warren St
Winslow, Arizona 86047
(520) 289-5496

Tucson Arizona Family History Center
500 S Langley Ave
Tucson, Arizona 85710
(520) 298-0905

Yuma Arizona Family History Center
4300 W 16th St
Yuma, Arizona 85364
(520) 782-6364

Historic Cemetery Records

To help commemorate Arizona's Centennial on February 14, 2012, a centennial project was begun to inventory and promote the protection of historic cemeteries throughout the state. Historic cemeteries were chosen as the focus of a centennial project because they are important irreplaceable resources many of which are in danger of being lost through neglect, natural erosion, and vandalism. As the Arizona Centennial approached, it seemed appropriate that an organized statewide effort be undertaken to locate, inventory and provide guidance for the conservation and maintenance of these significant properties. A draft of the publication, *Places to Remember: Guidance for Inventorying and Maintaining Historic Cemeteries* is available for download at:

http://azstateparks.com/publications/downloads/2012_SHPO_Cemetery_Etiquette.pdf

The AZ SHPO also maintains information on cemeteries listed on the National Register of Historic Places. For more detailed information about cemeteries and individuals buried in the cemeteries, contact the following resources:

State Historic Preservation Office,
Arizona State Parks
1300 W. Washington Street
Phoenix, AZ 85001
Tel: (602) 542-4009
Website:
<http://www.azstateparks.gov/SHPO/index.html>

Northern Arizona Genealogical Society
PO Box 695
Prescott, AZ 86302
Email: margreenda@aol.com
Website: <http://nags.weebly.com/>

Arizona Historical Society
Museum at Tucson
949 E. 2nd Street, Tucson, AZ 85719
Tel: (520) 628-5774
Email: AHSTucson@azhs.gov

Pioneers' Cemetery Association, Inc.
P. O. Box 63342
Phoenix, AZ 85082-3342
Tel: (602) 534-1262 (Thursday only)
Email: pioneercem@yahoo.com
Website: <http://www.azhistcemeteries.org/>



Undated photograph of the cemetery at Yuma Territorial Prison

Photograph courtesy of Arizona State Parks

Online Resources for Arizona Cemeteries and Cemetery Preservation

Pioneers' Cemetery Association, Inc.

<http://www.azhistcemeteries.org/>

Find-A-Grave

<http://www.findagrave.com/>

Tombstone Transcription Project

<http://usgwtombstones.org/>

Association for Gravestone Studies

<http://www.gravestonestudies.org/>

Chicora Foundation Cemetery Preservation

<http://www.chicora.org/>

<http://www.chicora.org/cemetery-preservation.html>

Oral Histories/Interviews

Oral history is a method of gathering and preserving historical information through recorded interviews with participants about past events, experiences, and ways of life. Such interviews can provide important information about a topic not readily available through printed works or archival materials. It is often the case that investigations into the history of a property will focus solely on the property itself and, thus, do not gain a true sense of the lives that shaped and were shaped by their association with a place.

Arizona Historical Society
Museum at Tempe
1300 N. College Ave. Tempe, AZ 85281
Tel: (480) 929-9499
Fax: (480) 967-5450
Email: AHSTempe@azhs.gov

Note: includes Phoenix History Project

Arizona Historical Society
Museum at Tucson
949 E. 2nd Street, Tucson, AZ 85719
Tel: (520) 628-5774
Email: AHSTucson@azhs.gov

Arizona Historical Society
Museum at Tucson
Library and Archives
949 E. 2nd Street
Tucson, AZ 85719
Tel: (520) 617-1157
Fax: (520) 629-8966
E-mail: AHSref@azhs.gov
Website: <http://lista.azhist.arizona.edu/>

Arizona State University
Hayden Library, Archives and Special
Collections
Tempe, AZ 85281
Tel: (480) 965-4932
Email: archives@asu.edu
Website: <http://www.asu.edu/lib/archives/>

Northern Arizona University
Cline Library
P.O. Box 6022
Flagstaff, AZ 86011-6022
Tel: (800) 247-3380 or (928) 523-6802
Fax: (928) 523-3770
Website: <http://library.nau.edu/>

Tempe Historical Museum
809 E. Southern Avenue
Tempe, AZ 85205
Tel: (480) 350-5100

Sharlot Hall Museum
115S McCormick St.
Prescott, AZ 86301
Tel: (928) 445-3122
Email: Chief Curator mick@sharlot.org
Anthropology sandy@sharlot.org
Website: <http://www.sharlot.org/>

Online Resources for Oral Interviews and Transcripts

Central Arizona Project Interviews
<http://www.cap-az.com/aboutus/oralhistories.aspx>

Shema Arizona: The Arizona Jewish Historical Society Oral History Project
<http://www.asu.edu/lib/archives/shema/shema.htm>

United Indian Traders Association Interviews

<http://library.nau.edu/speccoll/exhibits/traders/oralhistories/oralhist.html>

Oral Histories Gila County, Arizona

<http://azmemory.azlibrary.gov/cdm/search/collection/ghmoral/searchterm/oral%20histories/order/nosort>

Oral Histories of Gila County Ranchers, Arizona

<http://azmemory.azlibrary.gov/cdm/landingpage/collection/ahrranch>

Oral Histories of the White Mountains, Arizona

<http://azmemory.azlibrary.gov/cdm/landingpage/collection/slhhoh>

Oral Histories of Pinetop, Lakeside, McNary and Whiteriver, Arizona

<http://azmemory.azlibrary.gov/cdm/landingpage/collection/plhsoh>

Pima County Oral History Project

<http://azmemory.azlibrary.gov/cdm/search/collection/pimacent>

Morris K Udall Oral History Project

http://content.library.arizona.edu/collections/mo_udall_oralhist/

Jim Turner Oral History Notes & Tips

http://jimturnerhistorian.org/oral_history_notes_and_tips

Mesa Historical Museum Oral Histories

<http://www.mesamuseum.org/history/collections/oral-histories>

Arizona Rangers Oral Interviews

<http://archive.library.nau.edu/cdm/singleitem/collection/cpa/id/24602/rec/8>

Oral Interviews of Navajo Uranium Miners and Families

<http://www.inmotionmagazine.com/brugge.html>

Menlo Park, Tucson Interviews

<http://www.statemuseum.arizona.edu/exhibits/menlopark/interviews.shtml>

Sharlot Hall Oral History Archives

<http://www.sharlot.org/library-archives/oral-history/>

Mining Records

Records of mining activity can be found at a variety of state, federal, and county repositories. These records include information on unpatented and patented claims, maps of patented claims, photographs of mines and mining activity, court documents, business records, and other records. Newspapers are also a tremendously important source of information about specific mines and mining districts. The 15 county recorder's offices in Arizona have the only records of unpatented mining claims, which are the most numerous. These are filed and indexed by the name of the claim and by the name of the locator. Published sources are important too, including those of the Mining Club of the Southwest Foundation (Tucson), the journal *Mining and Engineering World*, the *Engineering and Mining Journal*, the *Mining Congress Journal*, U.S. Geological Survey bulletins, publications by the former Arizona Bureau of Mines, the *Copper Handbook*, and CRM reports.

The Department of Mines and Mineral Resources

On April 6 2011, Governor Brewer signed SB1615, State Agencies Consolidation, consolidating the ADMMR with the AZGS, effective July 1, 2011. This action transfers the duties and responsibilities of the ADMMR, including the director membership on the Centennial and Mining and Mineral Museum Advisory Council, to the AZGS. The AZGS has maintained ADMMR's physical assets including its offices, records, and printed and electronic archives. At that time, ADMMR staff were hired as AZGS employees. The ADMMR offices are now functioning as the Phoenix Branch office of the AZGS. AZGS will continue to:

- Maintain a repository of mineral and mining information, including databases, books, periodicals, individual mine files, mine map repository files, mining district data and an archive of mine data
- Provide quality mining data, evaluation, and assistance relating to mineral development to the legislature, federal, state and local governmental agencies, industry, and the public

In addition, the Fiscal Year 2012 state budget provided one-time funding to continue digitizing ADMMR's extensive historical mining and mineral resource files for online viewing and downloading.

Please visit this website for more information: <http://mines.az.gov/>.

Arizona Geological Survey Library
416 W. Congress, Suite 100
Tucson, AZ 85701
Tel: (520) 770-3500
Email: michael.conway@azgs.az.gov
Website:
http://www.azgs.az.gov/ges_azgslibrary.shtml

Arizona State Office Bureau of Land
Management
One North Central Avenue
Suite 800
Phoenix, AZ 85004-4427
Tel: (602) 417-9200
Website: <http://www.blm.gov/az/st/en.html>

Arizona Historical Society
Museum at Tucson
949 E. 2nd Street, Tucson, AZ 85719
Tel: (520) 628-5774
Email: AHSTucson@azhs.gov

Sharlot Hall Museum
115S McCormick St.
Prescott, AZ 86301
Tel: (928) 445-3122
Email: Chief Curator mick@sharlot.org
Anthropology sandy@sharlot.org
Website: <http://www.sharlot.org/>

Note: Primarily photographs

Online Resources for Mining Records:

AZGS (former ADMMR) digitized records

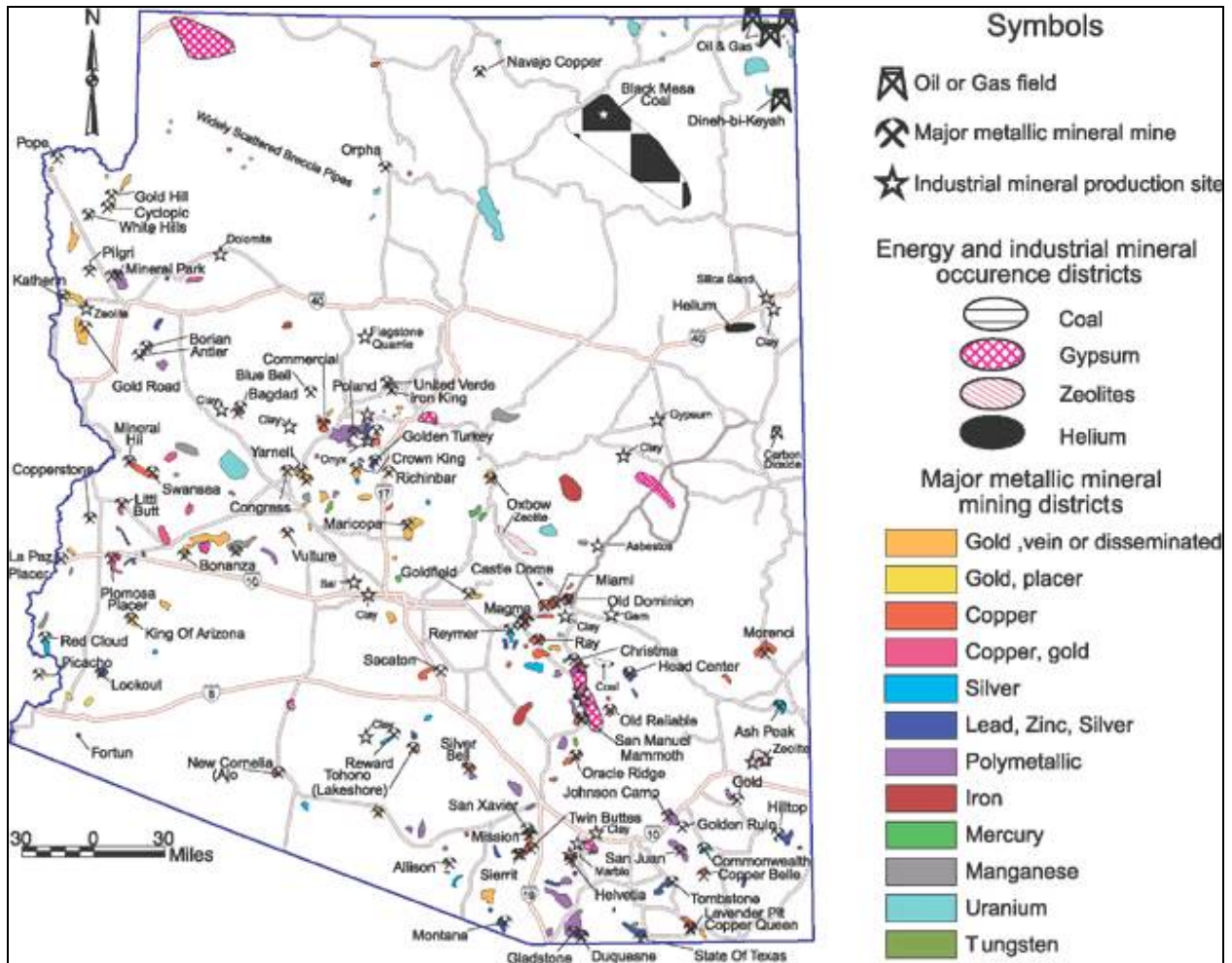
<http://mines.az.gov/index.html>

AZGS Document Repository

<http://repository.azgs.az.gov/facets>

Arizona Mining Association

<http://www.azmining.com/publications.php>



Mining Districts in Arizona

Map courtesy of the AZGS

Business Records

In addition to the business directories and other resources listed in this document, a valuable source of information about Arizona incorporated businesses is the Arizona Corporation Commission. The holdings of the commission contain at least the incorporation papers for most of the companies incorporated in Arizona from the late nineteenth century to the present.

Arizona Corporation Commission
Commissioners Wing
1200 W. Washington Street
Phoenix, AZ 85007-2996
Website: <http://www.azcc.gov/>

Arizona Corporation Commission
Utilities Division (Phoenix)
1200 West Washington
Phoenix, AZ 85007-2996
Tel: (800) 222-7000 (in-state only)
Email: mailmaster@azcc.gov
Website: <http://www.azcc.gov/>

Arizona Corporation Commission
Utilities Division (Tucson)
400 West Congress, Ste. 218
Tucson, AZ 85701-1347
Tel: (800) 535-0148 (in-state only)
Email: mailmaster@azcc.gov
Website: <http://www.azcc.gov/>

Arizona Corporation Commission
Corporations Division (Phoenix)
1300 West Washington 1st Floor
Phoenix, AZ 85007-2929
Tel: (602) 542-8813 or
(800)-345-5819 (in-state only)
Website:

<http://www.azcc.gov/divisions/corporations/contact-us.asp>

Arizona Corporation Commission
Corporations Division (Tucson)
400 West Congress
Tucson, AZ 85701-1347
Tel: (800) 345-5819 (in-state only)
Website:

<http://www.azcc.gov/divisions/corporations/contact-us.asp>

Patent Information

A patent is a property right granted by the United States Government to an inventor “to exclude others from making, using, offering for sale, or selling the invention throughout the United States or importing the invention into the United States” for a limited time in exchange for public disclosure of the invention when the patent is granted. Items that can be patented include a:

- Process
- Machine
- Article of manufacture
- Composition of matter
- Improvement of any of the above

For additional information regarding patents, please visit:

<http://www.uspto.gov/>

Online Resources for Researching Patent Records:

United States Patent and Trademark Office (after 1790)

<http://patft.uspto.gov/>

US Patent Classes –by Title

<http://www.patentec.com/data/class/Classes.html>

FreePatentsOnline searchable database

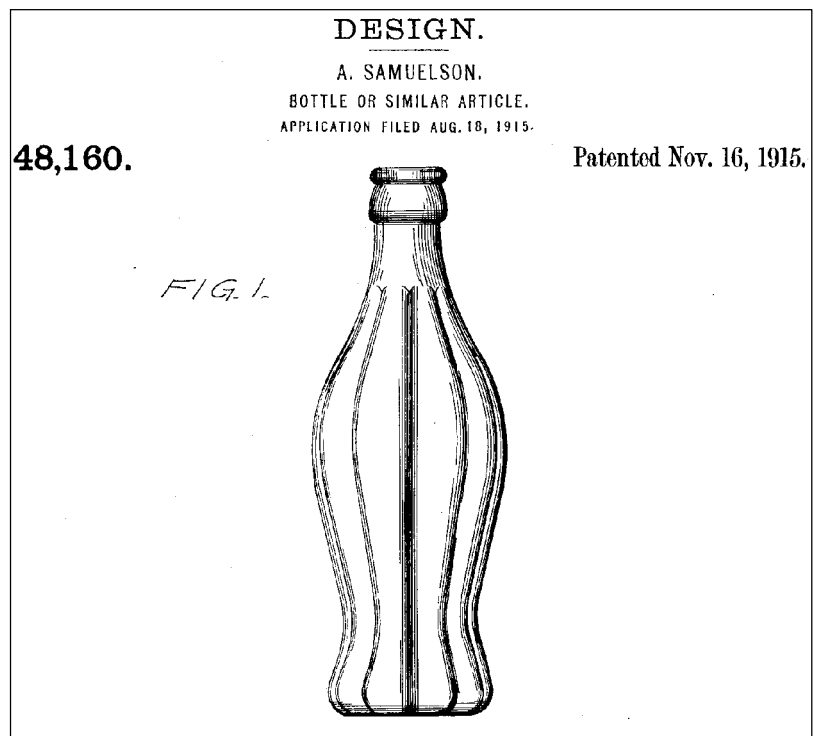
<http://www.freepatentsonline.com/>

Google full-text search for patent images

<http://www.google.com/?tbs=pts>

Design Patent 48,160

The original “hobbleskirt” Coca-Cola bottle, patented by A. Samuelson, November 16, 1915



Court Records

As with many sources of information in Arizona, the researcher frequently finds it necessary to check for civil and criminal court records at more than one repository. These documents include the territorial records of the federal judicial districts and those of the superior courts that were established in 1912 with statehood. Documents related to the appeals and tax courts are also available. Court records can be found in:

- The offices of the clerk of court in all 15 county courthouses. To obtain addresses for various county courts, please visit: <http://www.azcourts.gov/AZCourts/AZCourtsLocator.aspx>
- Arizona State Library, Archives and Public Records;
- University of Arizona Law Library;
- Arizona State University Law Library; and
- Special collections departments at the three state university libraries (UA, ASU, NAU)

Appeals court cases are published in Arizona Reports, copies of which are available at the university law libraries, offices of law firms, and at the Arizona State Library, Archives and Public Records.

Arizona State Library, Archives and Public Records
Law and Research Library (State Capitol)
1700 W Washington, Suite 300
Phoenix, AZ 85007-2812
Tel: (602) 926-3938
Fax: (602) 256-7984
Email: research@lib.az.us or sll@lib.az.us
Website: <http://www.azlibrary.gov/is/>

Polly Rosenbaum Building
1901 W Madison
Phoenix, AZ 85009
Tel: (800) 228-4710 or (602) 926-3720
Fax: (602) 256-7982
Email: archives@azlibrary.gov
Website: <http://www.azlibrary.gov/archives/>

National Archives and Records Administration
Riverside Federal Records Center
23123 Cajalco Road
Perris, CA 92570-7298
Tel: (951) 956-2000

Email: riverside.reference@nara.gov
Website: <http://www.archives.gov/frc/riverside/>

National Archives and Records Administration
Denver Federal Records Center
17101 Huron Street
Broomfield, Colorado 80023-8909
Tel: (303) 407-5760
Email: denver.reference@nara.gov
Website: <http://www.archives.gov/frc/denver/>

Arizona State University
John J. Roth–Wm. C. Blakely Law Library
P.O. Box 877806
Tempe, AZ 85287-7806
Tel: (480) 965-6144
Fax: (480) 965-4283
Website:

<http://www.law.asu.edu/Default.aspx?alias=www.law.asu.edu/library>

*See Appendix E for an Inventory of District Court Records on file at the
Arizona State Library, Archives and Public Records*

*See Appendix F for information on historical sources that are housed in the
National Archives and Records Administration*

Properties on the National Register of Historic Places

The NRHP was established by the National Historic Preservation Act of 1966 and is the Nation's official listing of prehistoric and historic properties worthy of preservation. It affords recognition and protection for districts, sites, buildings, structures, and objects with significance at the local, state, or national level. The Arizona SHPO and other agencies around the state regularly engage in surveys of historic cultural resources. These surveys identify properties and evaluate them under the National Register criteria. If a primary party wishes to nominate a property that has been identified in such a survey, they may begin by filling out the National Register nomination form (available from the SHPO). The nomination describes the physical aspects of a property, evaluates its significance in relation to established criteria for evaluation, and provides an analysis of its integrity.

Once a property has been listed in or determined eligible for the National Register, the SHPO notifies the property owner, individuals, or groups that helped with the nomination, and local elected officials by letter or by a legal notice in the case of historic districts containing 50 or more properties. The Arizona SHPO provides access to completed National Register nominations of historic properties, including property inventory forms filled out in the course of a building survey.

Certified Local Governments (CLG)

The CLG Program is a preservation partnership between local, state and national governments focused on promoting historic preservation at the grass roots level. The program is jointly administered by the NPS and the SHPOs in each state, with each local community working through a certification process to become recognized as a CLG. CLGs then become an active partner in the Federal Historic Preservation Program and the opportunities it provides. Being a CLG shows your community's commitment to keeping what is significant from the past for future generations. As a certified town, city, or county seeking other opportunities, it becomes easy to demonstrate a readiness to take on a preservation project and be successful.

Many local CLGs in Arizona will have copies of National Register nominations and survey documentation carried out within their respective communities. These communities may also designate local districts and landmarks that are not yet listed in the National Register. Eligible properties and districts listed on the local registers are protected through city review (approval of exterior building alterations and demolition requests). Contact information for CLGs in Arizona can be reviewed in Appendix G.

State Historic Preservation Office,
Arizona State Parks
1300 W. Washington Street
Phoenix, AZ 85001
Tel: (602) 542-4009
Website:
<http://www.azstateparks.gov/SHPO/index.html>

National Park Service
National Register of Historic Places
1849 C Street, NW (2280)
Washington, DC 20240
Website: <http://www.nps.gov/history/nr/>

See Appendix G for a listing of CLGs and contacts to local Preservation Offices

Online Resources for the National Register

National Register publications and Preservation Briefs

<http://www.nps.gov/history/nr/publications/index.htm>

<http://www.nps.gov/tps/how-to-preserve/briefs.htm>

National Register Research Database

<http://www.nps.gov/history/nr/research/>

NPS Focus: a digital library of National Register nominations

(please note that not all nominations are available for viewing and downloading)

<http://nrhp.focus.nps.gov/natreghome.do?searchtype=natreghome>

State Listings of National Register Properties

<http://www.nationalregisterofhistoricplaces.com/welcome.html>

AZ SHPOs synopsis of the NR process

<http://azstateparks.com/SHPO/nationalregister.html>

Registration form for Barrio El Hoyo
Historic District, Tucson

NPS Form 10-900 (Oct. 1990) OMB No. 10024-0018

United States Department of the Interior
National Park Service

**National Register of Historic Places
Registration Form**

This form is for use in nominating or requesting determinations for individual properties and districts. See instructions in *How to Complete the National Register of Historic Places Registration Form* (National Register Bulletin 16A). Complete each item by marking "x" in the appropriate box or by entering the information requested. If an item does not apply to the property being documented, enter "N/A" for "not applicable." For functions, architectural classification, materials, and areas of significance, enter only categories and subcategories from the instructions. Place additional entries and narrative items on continuation sheets (NPS Form 10-900a). Use a typewriter, word processor, or computer to complete all items.

1. Name of Property

historic name Barrio El Hoyo Historic District

other names/site number N/A

2. Location

street & number Roughly bounded by W. Cushing St. on the north, W. 18th St. on the south, S. 11th Ave. on the east, and S. Samaniego Ave. and S. Osborne Ave. on the west not for publication

city or town Tucson vicinity

state Arizona code AZ county Pima code 019 zip code 85701

3. State/Federal Agency Certification

As the designated authority under the National Historic Preservation act, as amended, I hereby certify that this nomination request for determination of eligibility meets the documentation standards for registering properties in the National Register of Historic Places and meets the procedural and professional requirements set forth in 36 CFR Part 60. In my opinion, the property meets does not meet the National Register criteria. I recommend that this property be considered significant nationally statewide locally. (See continuation sheet for additional comments.)

Signature of certifying official/Title Date

State or Federal agency and bureau

In my opinion, the property meets does not meet the National Register criteria. (See continuation sheet for additional comments.)

Signature of certifying official/Title

State or Federal agency and bureau

4. National Park Service Certification

I hereby certify that the property is:

<input type="checkbox"/> entered in the National Register	Signature of the Keeper	Date of Action
<input type="checkbox"/> See continuation sheet	_____	_____
<input type="checkbox"/> determined eligible for the National Register	_____	_____
<input type="checkbox"/> See continuation sheet	_____	_____
<input type="checkbox"/> determined not eligible for the National Register	_____	_____
<input type="checkbox"/> removed from the National Register	_____	_____
<input type="checkbox"/> other (explain)	_____	_____

City of Phoenix (COP) Ethnic Heritage Surveys

African-American Historic Property Study

In October 2004, the Historic Preservation Office completed its study of African-American properties and neighborhoods in Phoenix. The African-American survey was completed by Athenaeum Public History Group and provides an overview of social, political and cultural African-American history in Phoenix from 1868 to 1970. The city of Phoenix has used the findings of the study to nominate individual properties and neighborhoods to the Phoenix Historic Property Register as well as the National Register of Historic Places. As of February 2011, sixteen African-American properties had been listed on the Phoenix Historic Property Register and three had been listed on the National Register of Historic Places.

Hispanic Historic Property Study

The Historic Preservation Office completed its study of Hispanic historic properties and neighborhoods in Phoenix on Sept. 30, 2006. The Hispanic Historic Property Survey was completed by Athenaeum Public History Group and provides an overview of Hispanic history in Phoenix from its earliest days through the civil rights era of the 1970s. The City of Phoenix has used the study findings to nominate individual properties and neighborhoods to the Phoenix Historic Property Register as well as the National Register of Historic Places. As of February 2011, thirteen Hispanic properties had been listed on the Phoenix Historic Property Register and three had been listed on the National Register of Historic Places.

Asian American Historic Property Survey

In 2006, the City of Phoenix initiated a project to identify and document historic buildings, structures, sites and districts associated with the history of Asian Americans in Phoenix. The project had two parts: 1) the creation of a broad, contextual history of the experiences of Asian Americans in Phoenix; and 2) the identification of the houses, neighborhoods, businesses, schools, churches, farms and other places that represent this history.

The final report was completed in August 2007 and is available for download/review from the site of the project contractor, *Arizona Historical Research*. The report identifies 19 properties eligible for listing on the Phoenix Historic Property Register and National Register of Historic Places. As of February 2011, six of these properties had been listed on the Phoenix Historic Property Register and five were listed on the National Register of Historic Places.

To review and download these ethnic studies, please visit:

<http://phoenix.gov/pdd/historic/historicmaps/hpethnic.html>

<http://www.azhistory.net/aahps/index.php>

City of Phoenix
Historic Preservation Office
200 W Washington Street, Third Floor
Phoenix, Arizona 85003
Tel: (602) 261-8699
Fax: (602) 534-4571
Email: historic@phoenix.gov
Website: <http://phoenix.gov/pdd/historic/index.html>

Online Guides and Resources for Researching Historic Properties in Arizona

Phoenix

<http://phoenix.gov/pdd/historic/historicservices/index.html>

http://phoenix.gov/webcms/groups/internet/@inter/@dept/@dtd/documents/web_content/pdd_hp_pdf_00076.pdf

Tucson

<http://cms3.tucsonaz.gov/preservation/resourcesandguides>

<http://cms3.tucsonaz.gov/preservation/tucsonhistoriccontextreportsc>

<http://maps.tucsonaz.gov/hcd/index.html>

Mesa

<http://www.mesaaz.gov/planning/PDF/MesaMissingArchitecturePresentation.pdf>

<http://www.mesaaz.gov/planning/HistoricDistricts.aspx>

<http://www.mesaaz.gov/planning/MesaHistoricPropertyRegister.aspx>

Glendale

<http://www.glendaleaz.com/historicpreservation/Resources.cfm>

Tempe

<http://www.tempe.gov/index.aspx?page=1369>

<http://mllibart.tempe.gov/code/emuseum.asp>

<http://www.tempe.gov/index.aspx?page=1908>

Scottsdale

<http://www.scottsdaleaz.gov/historiczoning/historicresources>

Safford and Gila Valley

<http://grahamhistorical.ruraltel.net/>

Kingman

<http://kingmanhistoricdistrict.com/buildings/index.htm>

Northern Arizona (Historic Route 66)

<http://www.azrt66.com/index.html>

Flagstaff

http://www.arizfoto.com/flagstaff_past.html

<http://jan.ucc.nau.edu/~twp/americanatour/>

<http://www.arizonahistoricalsociety.org/flagstaff-archives/>

APPENDIX A

Historic Context Studies Available from the Arizona SHPO

“Information about historic properties must be divided into manageable units before it can be useful for planning purposes. Major decisions about identifying, evaluating, registering, and treating historic properties are most reliably made in the context of other related properties. A historic context is an organizational format that groups information about related historic properties, based on theme, geographic limits, and chronological period” (Secretary of the Interior’s Standards).

As part of statewide preservation planning, the SHPO prepares historic context studies for major historical themes relevant to Arizona. A number of federal agencies, such as the Forest Service, the Bureau of Land Management, the Bureau of Reclamation and the Arizona Department of Transportation have participated in historic context development and statewide inventory projects.

In 2005, the SHPO Advisory Committee on Historical Archaeology (predecessor to HAAC) prepared a context statement on waste management systems and isolated refuse deposits. Refuse disposal sites range in size from large landfills to small trash scatters. They may be found in isolation or as components of larger sites/properties or districts. The document includes:

- An overview on the history and nature of trash disposal behavior;
- A discussion of the property types associated with waste management;
- National Register eligibility guidance for property types;
- Site identification and recordation of waste piles and open community dumps; and,
- A bibliography.

This context study, which is appropriately titled *Down in the Dumps: Context Statement and Guidance on Historical –Period Waste Management and Refuse Deposits*, is available at no cost and can be downloaded at: http://azstateparks.com/shpo/downloads/SHPO_Down_in_Dumps.pdf.



Open dump near Paul Spur (Douglas vicinity).

(Photograph taken by Thomas Jones, 2001)

Other historic context studies for Arizona are available from Arizona State Parks for the cost of printing and postage. Contexts currently in print and available for purchase from Arizona State Parks are listed below.

Prehistoric Water Utilization and Technology in Arizona	\$20.00
Homesteading in Arizona	\$10.00
Commerce in Phoenix 1870-1942	\$10.00
Gold and Silver Mining, 1848-1945	\$16.00
The Chinese in Arizona, 1870-1950	\$16.00
The United States Military in Arizona, 1846-1945	\$16.00
Transcontinental Railroading in Arizona, 1878-1940	\$16.00
Rock Art in Arizona	\$20.00
Historic Trails in Arizona from Coronado to 1940	\$16.00
Prehistoric to Historic Transition Period in Arizona, circa AD 1519 to 1692	\$20.00
Paleoindian and Archaic Sites in Arizona	\$20.00
The Emerging Metropolis Phoenix 1944-1973	\$7.50
Shipping	\$5.00



*Make check or money order to **Arizona State Parks**
Please fill out Order Form with instructions for ordering at:
http://azstateparks.com/Giftshop/Gift_Catalog_Order_Form.pdf*

The SHPO library has copies of additional context studies that are no longer in print, including:

Collins, William S.

1999 *The New Deal in Arizona*. Arizona State Parks Board, Phoenix.

2002 National Register of Historic Places Multiple Property Documentation Form: Cattle Ranching in Arizona, 1540–1950. Manuscript on file, State Historic Preservation Office, Phoenix.



APPENDIX B

Common Abbreviations and Symbols of the BLM–GLO Public Land Records

<http://www.blm.gov/pgdata/etc/medialib/blm/az/pdfs/mtps.Par.23512.File.dat/abbreviations.pdf>

COMMON ABBREVIATIONS
BUREAU OF LAND MANAGEMENT PUBLIC RECORDS

A- (number)	Arizona Serial Number	D	Director
A	Acre(s)	D/C	Ditches and/or Canal
Acq	Acquired	Ded	Dedication
Act of Cong	Act of Congress	Def	Deficiency
ADHE	Adjusted homestead entry	Dept of Agri	Department of Agriculture
Adm S	Administrative Site	Dept of Int	Department of the Interior
AEC	Atomic Energy Commission	Des	Designated or Designation
AF	Air Force	Det	Determination
Agri	Agriculture, Agricultural	Dist	District
Agri Exp Sta	Agriculture Experiment Station	Div	Division
AHE	Additional homestead entry	DLE	Desert land Entry
All Min	All Minerals	Doc	Document
Allot	Allotment	DM	District Manager
Admt	Amendment, Amended, Amends		
ANS	Air Navigation Site	E	East
Apln	Application	Eff	Effective
Apln Ext	Application for Extension	EHE	Enlarged homestead entry
App	Appendix	Elim	Elimination
Approp	Appropriation, Appropriate, Appropriated	Eng	Engineering
Appvd	Approved	Engmt	Enlargement
AR- (number)	Arizona Serial Number	EO	Executive Order
Ariz	Arizona	ES	Exchange Survey
Arpt	Airport	Esmt	Easement
Asgn	Assignment	Excl	Excluding, excluded
Asph	Asphalt	Exp	Expire(d)
ASHE	Additional stockraising homestead entry	Ext	Extended, extension, extend
Auth	Authorization		
Av Lse	Aviation Lease	FAA	Federal Aviation Admin.
		F&WS	Fish & Wildlife Service
Bdy; Bdrs	Boundary, Boundaries	FC	Final certificate
BIA	Bureau of Indian Affairs	Fed	Federal
Blk	Block	FHA	Farmers Home Admin.
BLM	Bureau of Land Management	Fis	Fissionable materials
BM	Bench Mark	FLS	Forest lieu selection
Br	Branch	FLUP	Free Land Use Permit
BR	Bureau of Reclamation	Fm U	Farm unit
BSFW	Bureau of Sports, Fisheries & Wildlife	FPA	Federal Power Act
		FPC	Federal Power Commission
C of E	Corps of Engineers	FR	Federal Register
CA	Communitization Agreement	Frac	Fractional
Cad	Cadastral	FS	Forest Service
Canc	Cancellation, Cancelled	FUP	Free Use Permit
Cpg	Campground	FX	Forest exchange
CDI	Control Document Index		
CE	Cash entry	Gd	Gold
Cert	Certificate	Geo	Geothermal
CFR	Code of Federal Regulations	Geol Str	Geologic structure
Ch, Chs	Chain, Chains	GLO	General Land Office
CHE	Commutted homestead entry	Geo Plat	Geothermal Resource Plat
Circ	Circular	GSR Mer	Gila & Salt River Meridian
Cl	Classification		
Co	Company	Hdq S	Headquarters Site
Colo	Colorado	HDS	Homestead declaratory statement
Comm P	Community Pit	HE	Homestead entry
Comm S	Communication Site	HES	Homestead entry survey
Condemn	Condemnation	HI	Historical Index
Corp	Corporation	Hwy	Highway
C/T	Color of Title		
Cur Pat	Curative patent		

IA	Indian Allotment	N	North
ID	Interior Decisions	N Mon	National Monument
Iden	Identify, Identification	Nav Mer	Navajo Meridian
IL	Indemnity list-State land	nc	noncompetitive
Illus	Illustration	NF	National Forest
Inc	Including, Inclusive	NOE	Not Open to Entry (Surface, Mining and Mineral Leasing)
Ind Fee	Indian Fee	NOL	Not Open to Lease
Ind Tr Pat	Indian trust patent	NOM	Not Open to Mining
Ind Res	Indian reservation	NP	National Park
Ind Tr	Indian Trust	NRL	National Resource Lands
Intpr	Interpretation	NWR	National Wildlife Refuge
IS	Indemnity selection		
IT	Isolated tract	O	Order
		OE	Open to Entry
Juris	Jurisdiction	OG	Oil and Gas
		Oper	Operation
KCLA	Known Coal Leasing Area		
KGRA	Known Geothermal Resource Area	Par	Parcel
		Part	Partially
Lat	Latitude	Pat	Patent
LD	Interior Land Decisions	PD	Public Domain
Lic	License	Per	Permit
Loc	Location	Pet Res	Petroleum reserve
Long	Longitude	Pho	Phosphate
LS	Lieu selection	PHX- (number)	Phoenix Serial Number
Lsbl	Leaseable	PL	Public Law
Lse	Lease	PLC	Private Land Claim
Ltr	Letter	PLO	Public Land Order
LU	Land Utilization	Pot	Potassium
		Pr Per	Prospecting permit
Mat S	Material site	Pre	Preemption
M&B	Metes and Bounds	Proc	Proclamation
MCOA or MOA	Mining Claim Occupancy Act	Proj	Project
ME	Mineral entry	Prop	Propose, Proposed
Mer	Meridian	Prot Wdl	Protective Withdrawal
Mgmt	Management	PS	Public Sale
Mil Pur	Military Purpose	PU	Public Use
Mil Res	Military Reservation	Pur	Purchase
Mill S	Millsite	PW Res	Public water reserve
Min	Mineral	Pwr Proj	Power Project
Min Cert or MC	Mineral certificate	Pw S	Power site
Misc	Miscellaneous	PX	Private Exchange
ML	Mineral location		
MLCI	Mineral Location & Contest Index	QD	Quitclaim deed
MM	Mineral monument	Qs	Quicksilver
Mod	Modification		
Mon	Monument	R	Range
MS	Mineral survey	R&PP	Recreation & Public Purpose
Mtn	Mountain	RB	River Basin
MTP	Master Title Plat	Repl	Reciprocal
Multi Use	Multiple Use	Rd	Road
		Re	Reference
		Re-cl	Reclassified
		Rec Lse	Recreation lease
		Recl Wdl	Reclamation withdrawal
		Recon	Reconveyed
		Reg	Regional
		Rej	Rejected & rejection
		Rel	Relinquished or Relinquishment

Res	Reservation or Reserve	ST Lse	Small tract lease
Resc	Rescind, Rescinded	Sta	Station
Rest	Restoration or Restor	STS	Small tract sale
Resvr	Reservoir	Subdiv Und	Subdivisions undefined
Rev	Revocation or Revoked	Subj	Subject
Rfg	Refuge	Sul	Sulphur
Rgr Sta	Ranger Station	Suppl	Supplemental
RHE	Reclamation homestead entry	Sur	Survey or Surveyed
RI	Range Improvement	Sus	Suspended
RIP	Records Improvement Project	SX	State exchange
Rmks	Remarks		
RR	Railroad	T or Tp	Township (Tps – Townships
RRG	Railroad Grant	TC	Timber culture
RRIS	Railroad indemnity selection	Tel	Telephone
RRLS	Railroad lieu selection	Teleg or Tel	Telegraph
RS	Revised Statutes	Temp	Emporary
Rstd	Restricted	Term	Terminate, Termination
Rvst	Revested	Tns	Townsite
R/W	Right-of-way	Tr	Tract
Ry	Railway	Trans	Transmission
		Trf	Transfer
S	South	Trf Juris	Transfer of Jurisdiction
SAH	Soldier's additional homestead	Trfd	Transferred
SB Mer	San Bernardino Meridian	Tri Sta	Triangulation Station
SD	State Director	Trsp	Trespass
SDO	State Director's Order	T/S	Timber and Stone
SDS	Soldier's declaratory statement		
SDW	Stock Driveway	UA	Unit Agreement
SDW Wdl	Stock Driveway withdrawal	Unapprop	Unappropriated
Sec	Section	Undet	Undetermined
Sec of Agri	Secretary of Agriculture	UNDGD	Underground
Sec of the Int	Secretary of the Interior	USS	United States Survey
Segr	Segregate or Segregated	Unsur	Unsurveyed
Sel	Selection or Selected	Ur	Uranium
SG	State Grant	USAF	United States Air Force
SHC	Small holding claim	USC	United States Code
Si	Silver	USGS	United States Geological Survey
Sim	Simultaneous		
SLUP	Special Land Use Permit	W	West
SO	Secretary's Order	WAA	War Assets Administration
Sod	Sodium	War Dept	War Department
Spec Per	Special Permit	W/Chg	With Change(s)
SR	Serial Registrar	WD	Warranty deed
SRHE	Stockraising homestead entry	Wdl	Withdrawal
SS	State selection	Wdn	Withdrawn
ST	Small tract	W/O	Without
Stat	Statutes at Large	WP	Water Power
ST Cl	Small tract classification	WP Des	Water Power Designation
		WR	Water rights
		WS	Watershed
		Wt	Warrant
		X	Exchange(d)

Withdrawals		Settlement (Towns & Cities)		Land Treatment Area (reseeding, brush eradication, contour trenching, diking, ripping, fire burn, etc.)	
Patents		Cemetery		Water pumping plant	
Leases		Historic Ruins		Telegraph line	
PL 167 Determination Area		River & Island		School	
Limits of surveyed lands (hatching on unsurveyed side)		Stream		Mine or Quarry	
Railroad		Lake & Island		Spring	
Telephone Line		Marsh or Swamp		Water well	
Power transmission line		Spring (Improved)		Water well (with trough)	
Hwys: Hard surface		Reservoir		Water well (with trough and storage)	
Graveled					
Imp. dirt					
Trail		Pipe line or Conduit		Storage tank Rainwater catchment	
Fence		Canal or Ditch Flume		Stock pond or earthen tank	
Acq. land		Artisian Well		Dike or Levee	
Bridge		Windmill & trough storage		Airplane landing field	
Country Road		Drainage Easement		Gauging Station	
Established Livestock Route Access Control		Cultivated Land		Mine shaft	
Mine Prospect		Cattle Guard		Radio Station Communication Site	
Corridor (R/W's)		Corral			

APPENDIX D

Glossary of Symbols and Abbreviations Commonly Used on Sanborn-Perris Maps

KEY

TILE 1ST
BRICK 1ST
PYROBAR 1ST

ADOBE

HEIGHT OF BUILDING IN FEET FROM GROUND TO ROOF LINE.

(C. BR)

(C. B)

(CONC)
(REINF. CONC)

(TILE)

NUMBER OF STORIES 4

TWO STORIES AND 8SMT 28
COMPOSITION ROOF

SINGLE ROOF X

(VEND)

BRICK 1ST

FRAME, BRICK LINED

F=FLAT S=STORE

D=DWELLING

A IN B AUTO IN B'SMT

LOFT

(ASB. CL.)

NON COMBUSTIBLE ROOF COVERING OF METAL, SLATE, TILE OR ASBESTOS SHINGLES

SKYLIGHT LIGHTING TOP STORY ONLY

3. SKYLIGHT LIGHTING THREE STORIES

W.G. WIRED GLASS SKYLIGHT

FIRE WALL 48 INCHES ABV. RP.

2345 ALL

(W.T.) WATER TANK

BRICK 1ST

A.

(C. B.)

(C. B. & BR.)

(C. B. & BR. CONSTN)

(C. B. & BR. CONSTN)
(BR. FACED)

(C. B. & BR. CONSTN)

2
D
4/16
5/16
3/8

Fire proof construction. (OR FIRE RESISTIVE CONSTN)

Adobe building.

Stone building.

Concrete, lime, cinder or cement brick

Hollow concrete or cement block constn

Concrete or reinforced concrete constn

Tile building.

Brick building with frame cornice.

" " " stone front.

" " " frame side.

(DIVIDED BY FRAME PARTITION)

Brick veneered building.

" and frame building.

Frame building, brick lined.

" " metal clad

Frame building.

Iron building.

Tenant building occupied by various manufacturing or occupancies

Frame building covered with asbestos

Brick building with brick or metal cornice.

Parapet 6 inches above roof.

" " 12 " " "

" " 18 " " "

" " 36 " " "

Figures 8, 12, 16 indicate thickness of wall in inches.

Wall without opening and size in inches.

Wall with openings on floors as designated.

Opening with single iron or tin clad door.

" " double iron " " " doors.

" " standard fire doors.

Openings with wired glass doors.

Drive or passage way.

Stable.

Auto. House or private garage.

Solid brick with interior walls of C. B. or C. B. and brick mixed.

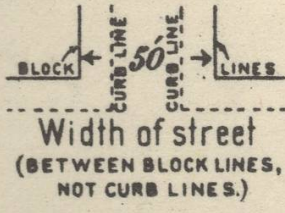

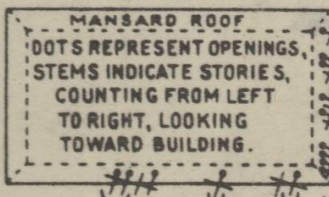
Mixed construction of C. B. and brick with one wall of solid brick.

Mixed construction of C. B. and brick with one wall faced with 4" brick.

Mixed construction of C. B. and brick throughout.

House numbers shown nearest to buildings are official or actually up on buildings.

Old house numbers shown furthest from buildings.



Window opening in first story.

Window openings in second and third stories.

Window openings in second and fourth stories.

Windows with wired glass.

Windows with iron or tin clad shutters.

Window openings tenth to twenty-second stories.

E Open elevator.

FE Frame enclosed elevator.

ET " " " with traps.

ESC " " " self closing traps.

CBET Concrete block enclosed elevator with traps.

TESC Tile enclosed elevator with self closing traps.

BE Brick enclosed elev. with wired glass door.

5 Block number.



15 Ground elevation.

UP.B. Vertical steam boiler.

G.T. Gasoline tank.

NO CH. - No chimney. C.B.L.C. - Concrete block chimney.

C.C. - Non standard concrete chimney. T.C. - Tile chimney.

P.C. - Patent chimney. S.P. - Stove pipe.

S.P.V. - Stove pipe with patent ventilator.

NOTE - All buildings on which chimney marks are not shown have standard chimneys.

O.V.P. Vertical pipe or stand pipe. (O.U.) Open under.

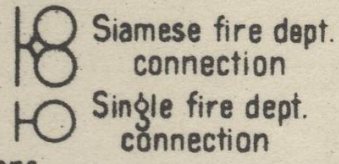
AFA Automatic fire alarm.

IEP Independent electric plant.

AS Automatic sprinklers.

ACS Automatic chemical sprinklers.

AS Automatic sprinklers in part of building only.
(NOTE UNDER SYMBOL INDICATES PROTECTED PORTION OF BUILDING)



NS Not sprinklered.

Outside vertical pipe on fire escape.

FA Fire alarm box.

Single hydrant. (36) Reference to adjoining page.

Fire engine house, as shown on key map.

Fire pump.

D.H. Double " (36) Under page number refers to corresponding page of previous edition.

T.H. Triple "

Q.H. Quadruple hydrant of the "High Pressure Fire Service"

H.P.F.S. Fire alarm box of the "High Pressure Fire Service"

H.P.F.S. 20" W. PIPE (H.P.F.S.) Water pipes of the "High Pressure Fire Service" and hydrants of the "High Pressure Fire Service" as shown on key map.

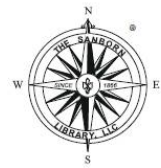
6" W. PIPE Water pipes and size in inches.

6" W. PIPE (PRIVATE) Water pipes of private supply



Sanborn Map Abbreviations

“Linking technology with tradition”[®]



Abbreviation

Meaning

A	Automobile (usually designates the location of a garage)
A in B	Automobile located in basement
A S	Automatic sprinkler
Abv	Above
ACS	Automatic chemical sprinkler
AFA	Automatic fire alarm
Agr	Agricultural
Appts	Apparatus
Apts	Apartments
Asb Cl	Asbestos clad
Att'd	Attended
Aud'it'm	Auditorium
Auto Ho	Automobile house, or garage
B	Basement, boiler or occasionally brick
B&S	Boots and shoes
BPOE	Benevolent & Protective Order of Elks
B Sm	Blacksmith
B'd'g	Building
B'lr.	Boiler
B's't	Basement
Bak'y	Bakery
Balc	Balcony
Bap	Baptist
Bbl	Barrel
Bbbs	Barrels
BE	Brick enclosed elevator
Bill'ds	Billiards
Bl Sm	Blacksmith
Blk Sm	Blacksmith
Bst	Basement
C B	Cement brick or concrete block construction
C Br	Concrete brick or cement block construction
Cap'cy	Capacity
Carp'tr	Carpenter
CBET	Concrete enclosed elevator with traps
Chem	Chemical
Chinaw	Chinaware or porcelain
Chine	Chinese
Cl	Clad
Clo	Clothing
Co	Company
Comp	Composition construction (i.e. stucco) or compressor
Conc	Concrete
Conf'y	Confectionary (candy store)
Confec'y	Confectionary (candy store)
Constr'n	Construction
Corp'n	Corporation
D	Dwelling
DH	Double (fire) hydrant
DG	Dry goods
Drs	Doctor's office
Dwg	Dwelling
E	Open elevator
E Fl	Each Floor
El	Electric
Elec	Electrician
Eng	Engine
Ent	Entertainment
Episc'l	Episcopal
ESC	Elevator with self-closing traps
ET	Elevator with traps
Exch	Telephone exchange
Expr	Express (as used to designate a delivery service)
F	Flat (as used to designate a delivery service)
FA	Fire alarm
FE	Fire escape
F Pump	Fire pump
Fill'g Sta	Filling station, or gas station
Fl	Floor
Fr Attic	Frame constructed attic
Frat	Fraternity
Fur	Furnishings
Furn'g	Furnishings
Furne	Furniture
GAR	Grand Army of the Republic
GT	Gasoline tank
Gal	Gallery
Gall	Gallery
Gall'y	Gallery
Gen'l	General (as used to designate a general store)
Gents	Gentlemen's
Greas'g	Greasing
Gro	Grocery or groceries

Abbreviation

Meaning

HPFS	High pressure fire service
H'dw	Hardware
Hack	Hackney or delivery service
Hardw	Hardware
Ho	Hotel or house (as used to designate a warehouse)
Htr	Heater
Hyd	Hydrant
ICRR	Illinois Central Railroad
Imp	Implements
Ins	Insurance
Insts	Instruments
Ir Cl	Iron clad
K of C	Knights of Columbus
Lab	Laboratory
Lodg'g	Lodging
Luth	Lutheran
Luth'n	Lutheran
ME	Methodist Episcopal
Mach'y	Machinery
Mak'r	Maker
Manf'y	Manufactory or factory
Mdse	Merchandise
Mfy	Manufactory or factory
Mill'y	Millinery
Mkg	Making
Mo	Motor
NS	Not sprinklered
OU	Open under
Off	Office
PO	Post office
Paint'g	Painting
Pat Med	Patent medicines
Plumb'g	Plumbing
Print'g	Printing
QH	Quadruple (fire) hydrant
RC	Roman Catholic
R'f	Roof
R'm	Room
Rep	Repair
Rep'g	Repairing
Repos'ry	Repository
Rest'r't	Restaurant
Rf	Roof
Rm	Room
S	Store
SA	Spark arrestor
S Vac	Store portion of building is vacant
Sal	Saloon
Sky'ts	Skylights
Sm	Smith, as in gunsmith or blacksmith
Sm Ho	Smokehouse
Sp'k'l'rs	Sprinklers
St'ge	Storage
St'y	Story
Sta	Station
Stat'y	Stationery
TH	Triple (fire) hydrant
Tel	Telephone
Tenem'ts	Tenements
TESC	Tile enclosed elevator with self-closing traps
Tinw	Tinware
Trim'm'g	Trimming
U	Upright
Up	Upright
VP	Vertical pipe
Vac	Vacant
Ven'd	Veneered
Ven'r'd	Veneered
W	Ware, as in warehouse or wareroom
WC	Water closet or toilet
WG	Wire glass skylights
W Ho	Warehouse
WPA	Works Progress Administration
W'ks	Works
Whol	Wholesale
Wkg	Working
Woodwkg	Woodworking

APPENDIX E

*Resources for Local History Research, Arizona History and Archives Division,
Arizona State Library, Archives and Public Records*

Compiled by Homer Thiel

Records	Counties										
	Apache <i>est. 1879</i>	Cochise <i>est. 1881</i>	Coconino <i>est. 1891</i>	Gila <i>est. 1891</i>	Maricopa <i>est. 1871</i>	Mohave <i>est. 1864</i>	Navajo <i>est. 1895</i>	Pima <i>est. 1864</i>	Pinal <i>est. 1875</i>	Yavapai <i>est. 1864</i>	Yuma <i>est. 1864</i>
District Court											
Marr. Certificates	1879–1931	1881–1978	1891–1972	1881–1970	1871–1960	1887–1948	1895–1970	1908–1921		1864–1941	1870–1972
Marr. Affidavits	1889–1931		1912–1930	1891–1969	1894–1966	1919–1943	1895–1970		1874–1910		1918–1969
Marr. License					1871–1960	1887–1948		1881–1912	1874–1910	1864–1941	1864–1949
Civil Cases ¹	1881–1929	1885–1929	1890–1936	1881–1929	1871–1922	1867–1911	1895–1929	1864–1912	1876–1929	1912–1922	1912–1922
Criminal cases	1876–1940	1881–1928	1881–1907	1881–1929	1879–1929	1880–1912	1895–1981	1864–1912	1876–1929	1912–1940	1865–1911
Probate	1879–1914	1903–1921	1894–1940	1882–1929		1878–1911	1889–1958	1864–1912	1875–1937	1864–1941	1864–1949
Insanity	1891–1925			1881–1944	1879–1932	1878–1911	1901–1929	1887–1913	1879–1929		1883–1929
Inquests	1882–1947	1887–1925	1891–1930	1892–1930		1893–1935	1915–1970		1883–1929		1866–1929
Wills/Estates	1882–1928		1891–1951	1882–1935	1877–1948	1885–1924	1895–1913	1866–1909	1875–1949		1867–1928
Naturalization ²	1881–1931		1891–1929	1894–1912	1912–1913		1897–1929	1912–1914	1875–1929	1906–1968	
School Supt											
Census	1926	1910–1920	1890–1933	1882–1920	1905–1940		1908–1915	1888–1963	1885–1936		1870–1932
Teacher Regs	1882–1955	1914–1954	1893–1970		1942–1950		1891–1950		1910–1952		1874–1965
Assessor											
Assessor Rolls	1905	1902–1914	1905		1872–1912	1905	1905	1879–1944	1905	1881–1941	1878–1958
Recorder											
Great Register	1884–1910	1882–1910	1894–1911	1882–1910	1876–1932	1894–1911	1895–1932	1876–1881	1894–1911	1882–1926	1882–1915
Sec’y of State											
Census		1882		1882	1872–1882	1866–1882		1866–1882	1876–1882	1866–1882	1866–1876
Auto License	1912–1917	1912–1917	1912–1917	1912–1917	1912–1917	1912–1917	1912–1917	1912–1917	1912–1917	1912–1917	1912–1917

¹ Divorce records are found in several record groups including the Territorial Legislature and Superior Courts

² Naturalization is administered by Federal District Courts. Before 1920, federal courts delegated this responsibility to various state and county courts.

APPENDIX F

Sources for Arizona History in the National Archives and Records Administration

In addition to the numerous in-state records sources, NARA is an important repository for historical information related to the myriad activities of the federal government. NARA holds many source materials for Arizona and the Southwest, many of which can be of value to the historical archaeologist. The central repositories for the bulk of this material are found in the National Archives Building on Pennsylvania Avenue in Washington, D.C., and the recently opened facility at College Park, Maryland. For those researching Arizona history, it is more important to visit the regional archives branches of NARA in California, and Colorado. These latter repositories contain most of the federal records relevant to Arizona. The addresses for these locations are listed elsewhere in this document.

Accessing the holdings of NARA is not an overly complex process. However, the assistance of an archivist is usually necessary. Preparation prior to a visit to the archives facility is useful. Listed below are some guides to federal records available at the University of Arizona, Arizona State University, and the Arizona State Library, Archives and Public Records.

Chadwyck-Healey

- 1983 *National Inventory of Documentary Sources in the United States*. Teaneck, New Jersey.

NARA

- 1990 *National Archives Microfilm Resources for Research: A Comprehensive Catalog*. Rev. ed. NARA, Washington, D.C.
1994 *Select List of Publications of the NARA*. NARA, Washington, D.C.
1995 *Guide to Federal Records in the National Archives of the United States*. NARA, Washington, D.C.

Szucs, Loretto, and Sandra Luebking

- 1988 *The Archives: A Guide to the National Archives Field Branches*. Ancestry Publishing, Salt Lake City, Utah.

Tutorow, Norman

- 1970 *Preliminary Inventory of the Records of the Arizona Territorial Court in the Los Angeles Federal Record Center*. NARA, Los Angeles.

US Govt Printing Office

- 1971 *Guide to Cartographic Records in the National Archives*. NARA, Washington, D.C.

APPENDIX G

*Listing of Certified Local Governments in Arizona and contact information
for Historic Preservation Offices*

Inventory of CLG's in Arizona¹

CLG	CLG Contact	Title	Address	Email	Phone	Website
City of Benson	Mr. Glen Nichols (Town Manager)		120 W. 6 th Street, Benson 85602	ghnichols@cityofbenson.com	Tel: (520)586-2245 Fax: (520)586-3375	
City of Bisbee	Mr. Steve Pauken (City Manager)		118 Arizona Street, Bisbee 85603	spauken@cityofbisbee.com	Tel: (520)432-6000 Fax: (520)432-6069	
City of Casa Grande	Mr. Carl Metz (Planner)		510 Florence Blvd., Casa Grande 85222	cmetz@casagrandeaz.gov	Tel: (520) 421-8630	http://www.casagrandeaz.gov/web/guest/hp
Town of Clifton	Mr. John Schempf (Town Manager)		P. O. Box 1415, Clifton 85533	schempf@townofclifton.com	Tel: (928)865-4146	
City of Coolidge	Mr. Rick Miller (Growth Management Director)		131 West Pinkley, Coolidge 85228	rmiller@coolidgeaz.com	Tel:520-723-6075 Fax: 520-723-6079	
City of Flagstaff	Mr. Karl Eberhard (Principal Planner)		211 West Aspen, Flagstaff 86001	keberhard@ci.flagstaff.az.us	Tel: (928) 779-7632x7268 Fax: (928) 213-3010	
Town of Florence	Mr. Gilbert Olgin (Grants Coordinator)		P.O. Box 2670, Florence 85232	Gilbert.olgin@town.florence.az.us	Tel: (520) 868-7554	
City of Glendale	Mr. Jon Froke (Planning Director)		5850 W. Glendale Ave., Glendale 85301	jfroke@glendaleaz.com	Tel:623-930-2585 Fax: 623-915-2695	http://www.glendaleaz.com/historicpreservation/
City of Globe	Mr. Kip Culver		150 Pine Street, Globe 85501	Globemainstreet@yahoo.com	Tel: (928) 425-7146 x 24	
City of Holbrook	Ms. Cher Reyes (Grants Coordinator)		P. O. Box 970, Holbrook 86025	creyes@ci.holbrook.az.us	Tel: (928)524-6225x35 Fax: (928)524-2159	
Town of Jerome	Ms. Carmen Ogden (Town Planner)		P. O. Box 335, Jerome 86331	zoning@tojaz.us	Tel: (928) 554-5974	
City of Kingman	Mr. Bill Shilling (Grants Coordinator)		3333 Harrison Street, Kingman 86401	bshilling@cityofkingman.gov	Tel: (928)757-7919 Fax: (928)757-1766	
City of Mesa	Mr. John Wesley (City Planner)		55 N Center St., Mesa 85201	john.wesley@mesaaz.gov	Tel: (480) 644-4273	http://www.mesaaz.gov/planning/historicpreservation.aspx
City of Nogales	Mr. Maurico Chavez (Planner)		777 N. Grand Ave., Nogales 85621	mchavez@nogalesaz.gov	Tel: (520) 287-6571p	
Town of Payson	Mr. Ray Erlandsen (Tourism & Economic Vitality Director)		303 N. Beeline Highway, Payson 85541	rerlandsens@ci.payson.az.us	Tel: (928)474-5242 x. 267 Tel: (623)773-7603	
City of Peoria	Ms. Melissa Sigmund (Planner)		8401 West Monroe Street, Peoria 85345	Melissa.Sigmund@peoriaaz.com	Fax:	
City of Phoenix	Ms. Michelle Dodds (Historic Preservation Officer)		200 West Washington Street, Phoenix 85003	Michelle.Dodds@Phoenix.gov	Tel: (602) 261-8699 Fax: (602) 534-4571	http://phoenix.gov/pdd/historic/index.html
City of Prescott	Ms. Cat Moody (Preservation Specialist)		PO Box 2059m, Prescott 86302	Cat.moody@cityofprescott.net	Tel: (928) 777-1309	http://www.cityofprescott.net/history/preservation.php
City of Scottsdale	Mr. Don Meserve (Preservation Division)		7447 East Indian School Road, Scottsdale 85251	dmeserve@scottsdaleaz.gov	Tel: (480)312-2523 Fax: (480)312-7091	http://www.scottsdaleaz.gov/historiczoning
City of Sedona	Ms. Cynthia Lovely (Associate Planner)		102 Roadrunner Drive, Sedona 86336	clovely@sedonaaz.gov	Tel: (928) 203-5035	http://www.sedonaaz.gov/sedonacms/index.aspx?page=387
Town of Taylor	Mr. Eric Duthie (Town Manager)		PO Box 158, Taylor 85939	eduthie@tayloraz.org	Tel: (520) 536-7366	
City of Tempe	Mr. Joe Nucci (Historic Preservation Officer)		P.O. Box 5002, Tempe 85280	Joe_nucci@tempe.gov	Tel: (480)350-8870 Fax: (480)350-8579	http://www.tempe.gov/index.aspx?page=199
City of Tucson	Mr. Jonathan Mabry (Historic Program Administrator)		P. O. Box 27210, Tucson 85726	Jonathan.Mabry@tucsonaz.gov	Tel: (520) 791-4505 Fax: (520) 791-2566	
City of Willcox	Ms. Sandra Thomas (City Manager)		151 W. Maley, Willcox 85643	stthomas@willcoxcity.org	Tel: (520)384-4271	
City of Williams	Mr. Susan Kerley (Planner)		113 S. 1st Street, Williams 86046	skerley@williamsarizona.gov	Tel: (928) 635-4451	

Inventory of CLG's in Arizona¹

CLG	CLG Contact	Title	Address	Email	Phone	Website
					Fax: (928)635-4495	
City of Winslow	Ms. .Peggy Wilson (Dept. of Community Development)		21 Williamson Avenue, Winslow 86047	peggy.wilson@ci.winslow.az.us	Tel: (928)289-1411	http://www.ci.winslow.az.us/Historic.htm
City of Yuma	Mr. Robert Blevins (Dept. of Community Development)		One City Plaza; P.O., Yuma 85364	Robert.blevins@yumaaz.gov	Tel: (928)373-5175	
Town of Oro Valley	Ms. Ainsley Legner (Director)		680 W. Calle Concordia, Oro Valley 85704	alegner@orovalleyaz.gov	Tel: (520) 229-5051	
Pima County	Ms. Linda Mayro		201 North Stone Avenue, 6 th Floor, Tucson 85701	Linda.mayro@pima.gov	Tel: (520) 740-6598	http://www.pima.gov/cultural/HPres.html

¹ Please note that some of the contact information provided may not be up-to-date or may no longer be applicable.

APPENDIX H

Bibliography of Material Culture Sources and Background Resources

This list of sources is intended to provide some basic references on the identification of various classes of material culture found on historical-period sites in the western United States. This list only provides the most basic references (some are cross-listed); it is not exhaustive. To learn more about a particular material class, consult the references cited or bibliographies sections of each of the references. Another way of learning about historical-period artifacts is through museum displays or museum or teaching collections.

Care should be taken in citing and using certain materials from the Internet

Bottles, Glass

Armstrong, Jane R., and Peter D. Schulz

- 1980 Pontil Scars and Snap Cases as Dating Tools for Nineteenth-Century Glass: New Light from Old Sacramento. In *Papers on Old Sacramento Archeology*, edited by Peter D. Schulz and Betty J. Rivers, pp. 45–48. California Archeology Reports No. 19. Cultural Resource Management Unit, Department of Parks and Recreation, Sacramento.

Busch, Jane

- 1987 Second Time Around: A Look at Bottle Reuse. *Historical Archaeology* 21(1):67–80.

Devner, Kay

- 1968 *Patent Medicine Picture*. Tombstone Epitaph, Tombstone, Arizona.

Fike, Richard

- 1987 *The Bottle Book: A Comprehensive Guide to Historic Embossed Medicine Bottles*. Gibbs M. Smith, Salt Lake City.

Fontana, Bernard

- 1968 Bottles and History: The Case of Magdalena de Kino, Sonora, Mexico. *Historical Archaeology* 2:45–55.

Friedrich, Manfred, and Donald Bull

- 1976 *The Register of United States Breweries, 1876–1976*, vol. 1. Holly Press, Stamford, Connecticut.

Giarde, Jeffrey L.

- 1980 *Glass Milk Bottles: Their Makers and Marks*. Time Travelers Press, Bryn Mawr, California.

Hunt, William J., Jr. (compiler)

- 1995 Embossed Medicine Bottle Labels: An Electronic Finding Aid for the Identification of Archeological Specimens (rev. 1997). Midwest Archeological Center, National Park Service, Lincoln, Nebraska.

Jones, Olive R.

- 1971 Glass Bottle Push-ups and Pontil Marks. *Historical Archaeology* 5:62–73.
2000 A Guide to Dating Glass Tableware: 1900 to 1940. In *Studies in Material Culture Research*, edited by Karlis Karklins, pp. 141–232. Society for Historical Archaeology, California, Pennsylvania.

- Jones, Olive R., and Catherine Sullivan
 1989 *The Parks Canada Glass Glossary for the Description of Containers, Tableware, Flat Glass, and Closures*. Rev ed. Canadian Parks Service, Ottawa.
- Kaplan, Samuel R. (editor)
 1982 *Beverage World: 100 Year History 1882-1982 and Future Probe*. Keller Publishing, Great Neck, New York.
- Lief, Alfred
 n.d. *A Close-up of Closures, History and Progress*. Glass Container Manufacturer's Institute, New York.
- Lockhart, William
 2000 *Bottles on the Border: The History and Bottles of the Soft Drink Industry in El Paso Texas, 1881-2000*. State University, New Mexico.
<http://www.sha.org/bottle/References.htm#Internet%20Reference%20Sites>
 2001 Just Who in the Heck is Lula Anyway? The Alamogordo, New Mexico, Carbonated Beverage Industry and Its Bottles. New Mexico State University, New Mexico.
<http://www.sha.org/bottle/References.htm#Internet%20Reference%20Sites>
 2001 *You Can Whip Our Cream, But You Can't Beat Our Milk: The Dairies of Otero County, New Mexico, 1889 to 1977*. New Mexico State University, New Mexico.
<http://www.sha.org/bottle/References.htm#Internet%20Reference%20Sites>
 2006 The Color Purple: Dating Solarized Amethyst Container Glass. *Historical Archaeology* 40 (2):45–56.
- Lockhart, William and Michael R. Miller
 2007 *The Bottles, Marks, and History of the Southwestern Coca-Cola Bottling Co., New Mexico and Arizona, 1917–1947*. Private publication.
- Meigh, Edward
 1960 The Development of the Automatic Glass Bottle Machine. *Glass Technology* 1(1):25–50.
- Miller, George L., and Tony McNichol
 2002 Dates For Suction Scarred Bottles: Chronological Changes in Owens Machine Made Bottles. Paper given at 2002 Society for American Archaeology meetings, Mobile.
- Miller, George L., and Anthony Pacey
 1985 The Impact of Mechanization on the Glass Container Industry. *Historical Archaeology* 19(1):38–50.
- Miller, George L., and Catherine Sullivan
 1984 Machine-Made Glass Containers and the End of Production for Mouth-Blown Bottles. *Historical Archaeology* 18:81–96.
- Miller, Michael R.
 2008 *A Collector's Guide to Arizona Bottles & Stoneware*. 2nd ed. Private publication.
- Munsey, Cecil
 1970 *The Illustrated Guide to Collecting Bottles*. Hawthorne Books, New York.

Nurnberg, John J.

1967 *Crowns—The Complete Story*. Bylont & Overkamp Publishing, Paterson, N.J.

Paul, John R., and Paul W. Parmalee

1973 *Soft Drink Bottling: A History with Special Reference to Illinois*. Illinois State Museum Society, Springfield.

Riley, John J.

1958 *A History of the American Soft Drink Industry, 1807–1957*. American Bottlers of Carbonated Beverages, Washington, D.C.

Toulouse, Julian H.

1969 *Fruit Jars, A Collector's Manual with Prices*. Thomas Nelson, Nashville.

1969 A Primer on Mold Seams. *Western Collector* 7:526–535, 578–587.

1971 *Bottle Makers and Their Marks*. Thomas Nelson, New York.

Whitall, Tatum, and Company

1971 [1880] *Catalogue of Druggists', Chemists', and Perfumers' Glassware and Druggists' Sundries*.

1971 facsimile ed. Pyne Press, Princeton, New Jersey.

Wilson, William L., and Betty Wilson

1971 *19th Century Medicine in Glass*. 19th Century Hobby and Publishing, Eau Gallie, Florida.

Zumwalt, Betty

1980 *Ketchup, Pickles, Sauces—19th Century Food in Glass*. Mark West Publishers, Fulton, California.

Electronic Sources for Bottles, Glass

Federation of Historical Bottle Collectors

<http://www.fohbc.org/>

Indices of various bottle magazines, including *Western Collector magazine* (1963–1972) ;

Federation of Historical Bottle Clubs Journal (1973–1975); *Old Bottle Magazine* (1968–1987);

Bottles and Extras magazine (1990–2003)

http://cecilmunsey.com/index.php?option=com_docman&task=cat_view&gid=23&&Itemid=34

Bottle guide for Clorox bottles

<http://www.thecloroxcompany.com/company/heritage/bottle-guide/>

Glass manufacturers' marks on bottles

<http://www.glassbottlemarks.com/bottlemarks/>

Bureau of Land Management/Society for Historical Archaeology sponsored website on glass bottles. Contains dating , descriptions of bottles, and reference manual on glass and bottles, with some digitized for download as PDFs

<http://www.sha.org/bottle/index.htm>

Buttons

Albert, Alphaeus H.

1976 *Record of American Uniform and Historical Buttons: Bicentennial Edition*. Boyertown Publishing Co., Boyertown, Pennsylvania.

Brinckerhoff, Sidney B.

1972 *Metal Uniform Insignia of the U.S. Army in the Southwest, 1846–1902*. Rev. and enl. Ed. Museum Monograph No. 3. Arizona Historical Society, Tucson.

Hughes, Elizabeth, and Marion Lester

1992 *The Big Book of Buttons*. New Leaf Publishers, Sedgwick, Maine.

Luscomb, Sally C.

1967 *The Collector's Encyclopedia of Buttons*. Crown, New York.

Olsen, Stanley J.

1963 Dating Early Plain Buttons by Their Form. *American Antiquity* 28:551–554.

Olsen, Stanley J., and J. Duncan Campbell

1962 Uniform Buttons as Aids in the Interpretation of Military Sites. *Curator* 5:346–352.

Wyckoff, Martin A.

1984 *United States Military Buttons of the Land Services, 1787–1902: A Guide and Classificatory System*. McLean County Historical Society, Bloomington, Illinois.

Glass Beads

Blair, Elliot, H., Lorann S.A. Pendleton, and Peter Francis Jr.

2009 *The Beads of St. Catherine's Island*. Anthropological Papers No. 89. American Museum of Natural History, New York.

Francis, Peter Jr.

1989 *Beads and the Bead Trade in Southeast Asia. Contributions of the Center for Bead Research 4*. Manuscript on file, Bead Museum, Glendale AZ.

1999 *Beads of the World: A Collector's Guide with Revised Price Reference (2nd Edition)*. Schiffer Publishing, Ltd., Atglen, PA.

2002 *Asia's Maritime Bead Trade, 300 B.C. to the Present*. University of Hawai'i Press, Honolulu.

Hayes, Charles F. (editor)

1983 *Proceedings of the 1982 Glass Bead Conference*. Rochester Museum and Science Center, Rochester.

Karklins, Karlis, and Roderick Sprague

1972 Glass Trade Beads in North America: An Annotated Bibliography. *Historical Archaeology* 6:87–101.

Kidd, Kenneth E., and Martha Ann Kidd

- 1983 A Classification System for Glass Trade Beads for the Use of Field Archaeologists. In *Proceedings of the 1982 Glass Trade Bead Conference*, edited by Charles F. Hayes, pp. 219–258. Rochester Museum and Science Center, Rochester.

Oliver, Jane Sidney (Ed.)

- 2004 *The Bead Trail: Trade Beads of the North American Frontier*. The Bead Museum, Glendale AZ.

Orchard, William C.

- 1929 *Beads and Beadwork of the American Indians*. Contributions No. 11. Museum of the American Indian. Heye Foundation, New York.

Smith, Marvin T.

- 2002 Eighteenth-Century Glass Beads in the French Colonial Trade. In *Historical Archaeology* 36(2):55–61.

Smith, Marvin T. and Mary Elizabeth Good

- 1982 *Early Sixteenth Century Glass Beads in the Spanish Colonial Trade*. Cottonlandia Museum Publications, Greenwood Ms.

Sprague, Roderick

- 1985 Glass Trade Beads: A Progress Report. *Historical Archaeology* 19(2):87–105.

Ceramics

Barnes, Mark R.

- 1980 Mexican Lead-Glazed Earthenwares. In *Spanish Colonial Frontier Research*, edited by Henry Dobyns. *Spanish Borderlands Research* 1:92–110. Center for Anthropological Studies, Albuquerque.

Bradley, Charles S.

- 2000 Smoking Pipes for the Archaeologist. In *Studies in Material Culture Research*, edited by Karlis Karklins, pp. 104–133. Society for Historical Archaeology, California, Pennsylvania.

Collard, Elizabeth

- 1984 *Nineteenth-Century Pottery and Porcelain in Canada*. 2nd ed. McGill-Queen's University Press, Kingston and Montreal. [1st ed. 1967, McGill University Press]

Costello, Julia G., and Mary L. Maniery

- 1988 *Rice Bowls in the Delta: Artifacts Recovered from the 1915 Asian Community of Walnut Grove, California*. Occasional Paper No. 16. Institute of Archaeology, University of California, Los Angeles.

DeBolt, Gerald

- 1994 *DeBolt's Dictionary of American Pottery Marks: Whiteware and Porcelain*. Collector Books, Paducah, Kentucky.

Fontana, Bernard, William J. Robinson, Charles W. McCormack, and Earnest E. Leavitt

- 1962 *Papago Indian Pottery*. University of Washington Press, Seattle.

- Gaston, Mary Frank
 1983 *The Collector's Encyclopedia of Flow Blue China*. Collector Books, Paducah, Kentucky.
- Gates, William C., Jr., and Dana Ormerod
 1982 *The East Liverpool Pottery District: Identification of Manufacturers and Marks*. Historical Archaeology 16(1–2).
- Godden, Geoffrey A.
 1964 *Encyclopaedia of British Pottery and Porcelain Marks*. Barrie & Jenkins, London. [an edition also published by Bonanza Books, New York]
 1999 *Godden's Guide to Ironstone, Stone, and Granite Wares*. Antique Collector's Club. Woodbridge, Suffolk, U.K.
- Gurke, Karl
 1987 *Bricks and Brickmaking: A Handbook for Historical Archaeology*. University of Idaho Press, Moscow.
- Kovel, Ralph, and Terry Kovel
 1986 *Kovel's New Dictionary of Marks*. Crown Publishers, New York.
- Kowalsky, Arnold A., and Dorothy E. Kowalsky
 1999 *Encyclopedia of Marks on American, English, and European Earthenware, Ironstone, and Stoneware 1780–1980: Makers, Marks, and Patterns in Blue and White, Historic Blue, Flow Blue, Mulberry, Romantic Transferware, Tea Leaf, and White Ironstone*. Schiffer Publishing, Atglen, Pennsylvania.
- Lehner, Lois
 1977 *Ohio Pottery and Glass Marks and Manufacturers*. Wallace-Homestead, Des Moines, Iowa.
 1980 *Complete Book of American Kitchen and Dinner Wares*. Wallace-Homestead, Des Moines, Iowa.
 1988 *Lehner's Encyclopedia of U.S. Marks on Pottery, Porcelain, & Clay*. Collector Books, Paducah, Kentucky.
- Lister, Florence C., and Robert H. Lister
 1974 Maiolica in Colonial Spanish America. *Historical Archaeology* 8:17–52.
- Majewski, Teresita.
 1996 Historical Ceramics. In *Three Farewells to Manzanar: The Archaeology of Manzanar National Historic Site, California*, by Jeffrey F. Burton, Part 3: Appendices and References, pp. 793–862 (Appendix D). Publications in Anthropology No. 67. USDI National Park Service, Western Archeological and Conservation Center, Tucson.
- Majewski, Teresita, and Michael J. O'Brien
 1987 The Use and Misuse of Nineteenth-Century English and American Ceramics in Archaeological Analysis. In *Advances in Archaeological Method and Theory*, vol. 11, edited by Michael B. Schiffer, pp. 92–209. Academic Press, San Diego.
- Miller, George L.
 1980 Classification and Economic Scaling of 19th Century Ceramics. *Historical Archaeology* 14:1–40.

Praetzellis, Mary, Betty Rivers, and Jeannette K. Schulz

1983 Ceramic Marks from Old Sacramento. California Archeology Reports No. 22. Cultural Resources Management Unit, Department of Parks and Recreation, Sacramento.

Ramsey, John

1939 *American Potters and Pottery*. Hale, Cushman, and Flint, New York.

Stitt, Irene

1974 *Japanese Ceramics of the Last 100 Years*. Crown Publishers, New York.

Wetherbee, Jean

1980 *A Look at White Ironstone*. Wallace-Homestead, Des Moines, Iowa.

1985 *A Second Look at White Ironstone*. Wallace-Homestead, Lombard, Illinois.

Coins and Tokens

Michael, Sam

1986 *Trade Token Place Names of Arizona*. Privately published, Mesa.

Thrapp, Dan L.

1977 An Arizona Collector: Taken with Tokens. *Arizona Highways* 53(2):2–11.

Utberg, Neil S.

1963 *Coins of Mexico: 1536–1963*. Privately published, Edinburg, Texas.

Yeoman, R. S.

1964 *A Guide Book of United States Coins*. 17th ed. Whitman, Racine, Wisconsin.

Insulators, Glass and Porcelain

Tibbits, John C.

1969a *A Guide for Insulator Collectors*. Third Printing. The Little Glass Shack, Sacramento.

1969b *A Guide for Insulator Collectors: Volume 2*. Third Printing. The Little Glass Shack, Sacramento.

1970 *A Guide for Insulator Collectors: Volume 3*. Third Printing. The Little Glass Shack, Sacramento.

Electronic Sources for Insulators

Pages on glass insulators with brief company histories by David Whitten.
<http://myinsulators.com/glass-factories/>

Information on glass and porcelain insulators, including types, timeline, patents, and patent images.
<http://www.nia.org/index.htm>

Website with several scanned company catalogs for download; detailed profiles of Hemingray insulator-including Company Style No., CD No., and photographs: terminology for insulators, including body anatomy, nicknames, etc.

<http://www.insulator.com/>

Website with a number of company catalogs, pamphlets, and advertisements available for download

<http://glassian.org/sitemap.html>

Firearms

Barnes, Frank C.

1989 *Cartridges of the World*. 6th Edition. DBI Books, Northfield, Illinois.
(currently 13 editions available since the original publication in 1965)

Hogg, Ian V.

1982 *The Cartridge Guide*. Stockpole Books, Harrisburg, Pennsylvania.

Kenmotsu, Nancy

1990 Gunflints: A Study. *Historical Archaeology* 24:92–125.

Lavin, James D.

1965 *A History of Spanish Firearms*. Herbert Jenkins, London.

Lewis, Berkeley R.

1972 *Small Arms Ammunition at the International Exposition, Philadelphia, 1876*. Smithsonian Studies in History and Technology No. 11. Smithsonian Institution Press, City of Washington

Logan, Herschel C.

1959 *Cartridges: A Pictorial Digest of Small Arms Ammunition*. Bonanza Books, New York.

Russell, Carl P.

1977 *Firearms, Traps, and Tools of the Mountain Men*. University of New Mexico Press, Albuquerque. Originally published 1967, Alfred A. Knopf.

Shuey, Daniel

1999 *W.R.A. Co. Headstamped Cartridges and Their Variations*, vol. 1. WCF Publications, Rockford, Illinois.

Steward, Frank

1969 *Shotgun Shells: Identification, Manufacturers, and Checklist for Collectors*. B and P Associates, St. Louis.

Suydam, Charles R.

1979 *U.S. Cartridges and Their Handguns, 1795–1975*. Beinfeld Publishing, North Hollywood, California.

White, H. P., B. D. Munhall, and R. Bearnse

1967 *Pistol and Revolver Cartridges, Center Fire American and British Pistol and Revolver Cartridges*, vol. II. A.S. Barnes, New York.

Williamson, Harold F.

1965 *Winchester, the Gun that Won the West*. A.S. Barnes, New York.

Wilson, R. L.

1991 *Winchester: An American Legend*. Random House, New York.

Witthoft, John

1966 A History of Gunflints. *Pennsylvania Archaeologist* 36:12–49.

Metal

Automobile License Plate Collectors Association

1997 Arizona. *ALPCA Newsletter: The Official Publication of the Automobile License Plate Collectors Association* 43(3), June issue. Boulder, Colorado.

Busch, Jane

1981 An Introduction to the Tin Can. *Historical Archaeology* 15:95–104.

Clifton, Robert T.

1970 *Barbs, Prongs, Points, Prickers, and Stickers: A Complete and Illustrated Catalogue of Antique Barbed Wire*. University of Oklahoma Press, Norman.

Dunning, Phil

2000 Composite Table Cutlery from 1700 to 1930. In *Studies in Material Culture Research*, edited by Karlis Karklins, pp. 32–45. Society for Historical Archaeology, California, Pennsylvania.

Hagan, Tere

1990 *Silverplated Flatware: An Identification and Value Guide*. Rev. 4th ed. Collector Books, Paducah, Kentucky.

Kreilick, Scott T.

1999 The Ubiquitous Nail: An Annotated Bibliography. Unpublished manuscript.

Light, John D.

2000 A Field Guide to the Identification of Metal. In *Studies in Material Culture Research*, edited by Karlis Karklins, pp. 3–19. Society for Historical Archaeology, California, Pennsylvania.

Martells, Jack

1976 *The Beer Can Collectors Bible*. Ballantine Books, New York.

Maxwell, D.B.S.

1993 Beer Cans: A Guide for the Archaeologist. *Historical Archaeology* 27(1):37–44.

National Canners Association Research Laboratories Staff

1975 *Canned Foods: Principles of Thermal Process Control and Container Closure Evaluation*. Food Processors Institute, Berkeley.

Nelson, Lee H.

- 1968 *Nail Chronology as an Aid to Dating Old Buildings*. Technical Leaflet No. 48. American Association for State and Local History.

Priess, Peter J.

- 2000 Historic Door Hardware. In *Studies in Material Culture Research*, edited by Karlis Karklins, pp. 46–95. Society for Historical Archaeology, California, Pennsylvania.

Rock, James T.

- 1978 Tin Canister Identification: "Tin Cans". Manuscript on file, Office of Cultural Management, Klamath National Forest, California.
1981 *Tin Cans, Notes and Comments*. Klamath National Forest, Yreka, California.
1984 Cans in the Countryside. *Historical Archaeology* 18(2):97–111.

Ross, Lester A., and John D. Light

- 2000 A Guide to the Description and Interpretation of Metal Files. In *Studies in Material Culture Research*, edited by Karlis Karklins, pp. 20–31. Society for Historical Archaeology, California, Pennsylvania.

Russell, Carl P.

- 1977 *Firearms, Traps, and Tools of the Mountain Men*. University of New Mexico Press, Albuquerque. Originally published 1967, Alfred A. Knopf.

Russell & Erwin Manufacturing Company

- 1980 [1865] *Illustrated Catalogue of American Hardware of the Russell and Erwin Manufacturing Company*. Russell and Erwin Manufacturing Company, New Britain, Connecticut. 1980 facsimile edition. Association for Preservation Technology, Ottawa.

Simmons, Marc, and Frank Turley

- 1980 *Southwestern Colonial Ironwork: The Spanish Blacksmithing Tradition from Texas to California*. Museum of New Mexico Press, Santa Fe.

Simonis, Don

- 1990 Milk Can Typology for Dating Historical Sites. Manuscript on file, Bureau of Land Management, Kingman Resource Area, Kingman, Arizona.

Ward, Albert E., Emily K. Abbink, and John R. Stein

- 1977 Ethnohistorical and Chronological Basis of the Navajo Material Culture. In *Settlement and Subsistence along the Lower Chaco River: The GCP Survey*, edited by Charles A. Reher, pp 217–278. University of New Mexico Press, Albuquerque.

Wells, Tom

- 1998 Nail Chronology: The Use of Technologically Derived Features. *Historical Archaeology* 32(2):78–99.

Electronic Sources for Metal Cans

Photographs of various styles of cone-top cans.

<http://www.conetops.com/>

Summary of contemporary can production, standards, and history of cans.

<http://cancentral.com/>

Electronic Sources for Metal, Nails, Hardware, Miscellaneous

All about nails. Appalachian Blacksmith Association.

<http://www.appaltnet.net/aba/nails.htm>

Chart illustrating head shapes for various screws.

<http://www.zerofast.com/screw.htm>

Schick timeline.

<http://www.safetyrazors.net/schick/schickyear.htm>

Other Material Classes/Artifact Types (Dolls, Leather, Marbles, Shell, Synthetics)

Anderson, Adrienne

1968 *The Archaeology of Mass-Produced Footwear. Historical Archaeology* 2:56–65.

Brinckerhoff, Sidney B.

1976 *Boots and Shoes of the Frontier Soldier, 1865–1893*. Museum Monograph No. 7. Arizona Historical Society, Tucson.

Claassen, Cheryl

1994 *Washboards, Pigtoes, and Muckers: Historic Musselling in the Mississippi Watershed*. *Historical Archaeology* 28(2).

DuBois, J. Harry

1972 *Plastics History: U.S.A.* Cahners Books, Boston.

Friedel, Robert

1983 *Pioneer Plastic: The Making and Selling of Celluloid*. University of Wisconsin Press, Madison.

Gusset, Gérard

2000 A Preliminary Annotated Bibliography on Electrical Artifacts. In *Studies in Material Culture Research*, edited by Karlis Karklins, pp. 134–140. Society for Historical Archaeology, California, Pennsylvania.

Pritchett, Jack, and Allen Pastron

- 1983 Ceramic Dolls as Chronological Indicators: Implications from a San Francisco Dump Site. In *Forgotten Places and Things: Archaeological Perspectives on American History*, compiled and edited by Albert E. Ward, pp. 321–334. Contributions to Anthropological Studies No. 3. Center for Anthropological Studies, Albuquerque.

Randall, Mark

- 1971 Early Marbles. *Historical Archaeology* 5:102–105.

General References and Other Resources

Barnes, Will C.

- 1935 *Arizona Place Names*. University of Arizona Bulletin 6:1. Tucson.

Granger, Byrd H.

- 1975 *Will C. Barnes' Arizona Place Names*. Rev. and enlarged ed. University of Arizona Press, Tucson.
1983 *Arizona's Names: X Marks the Spot*. Falconer Publishing Co., [Tucson].

McLaughlin, Herb, and Dorothy McLaughlin

- 1970 *Phoenix, 1870–1970*. Arizona Photographic Associates, Inc., Phoenix.

Miller, George, with contributions by Patricia Samford, Ellen Shlasko, and Andrew Madsen

- 2000 *Telling Time for Archaeologists*. Northeast Historical Archaeology: Journal of the Council for Northeast Historical Archaeology, Edited by Mary C. Beaudry and David B. Landon; Stephen A. Brighton and Eleanor E. Breen, Assistant Editors, Volume 29.

Periodical Publishers Association

- 1934 *Nationally Established Trade-Marks*. Periodical Publishers Association, New York.

Sutton, Mark Q., and Brooke S. Arkush

- 1996 Analysis of Historical Artifacts. In *Archaeological Laboratory Methods: An Introduction*, 2nd ed., edited by Mark Q. Sutton and Brooke S. Arkush, Chapter 9 (pp. 165–23). Kendall/Hunt, Dubuque, Iowa.

Walker, Henry P., and Don Bufkin

- 1979 *Historical Atlas of Arizona*. 2nd ed. University of Oklahoma Press, Norman.

Note: Many useful articles on historical archaeology and material culture are published in *Historical Archaeology*, the journal of the Society for Historical Archaeology. Some back issues are available as individual issues or on CD-ROM. For more information on publications or membership in the organization, go to the Society's website: <http://www.sha.org>.

APPENDIX I

Bibliography of Historical Archaeological Reports

Anderson, Adrienne

- 1970 *From Family Home to Slum Apartment: Archaeological Analysis within the Urban Renewal Area, Tucson, Arizona*. Unpublished Master's thesis, Department of Anthropology, University of Arizona, Tucson.

Anderson, Keith M., Fillman Bell, and Yvonne G. Stewart

- 1982 Quitobaquito: A Sand Papago Cemetery. *The Kiva* 47(4):215–237.

Ayres, James E.

- 1979 Archaeological Investigations in the Art Center Block: A Brief Summary. In *Master Plan for the Tucson Museum of Art*, Appendix 2. J. Gresham and Associates, Tucson.
- 1984 The Anglo Period in Archaeological and Historical Perspective. *The Kiva* 49:225–232.
- 1984 *A Cultural Resources Inventory of the Improvements to Business-10 in Quartzsite, Arizona* (Draft). Technical Series No. 50. Cultural & Environmental Systems, Tucson.
- 1984 *Rosemont: The History and Archaeology of Post-1880 Sites in the Rosemont Area, Santa Rita Mountains, Arizona*. Archaeological Series No. 147(3). Arizona State Museum, University of Arizona, Tucson.
- 1988 Historic Homestead and Ranch Survey along the Middle Agua Fria River. In *Second Annual Report. Historical Archaeology at Dam Construction Camps in Central Arizona*, edited by A. E. Rogge and C. L. Myers, pp. 9–47. Dames & Moore, Phoenix.
- 1990 *Historic Archaeology at the Tucson Community Center*. Archaeology Series No. 181. Arizona State Museum, University of Arizona, Tucson.
- 1991 Historical Archaeology in Arizona and New Mexico. *Historical Archaeology* 25(3):18–25.

Ayres, James E., A. E. Rogge, E. J. Bassett, M. Keane, and D. L. Douglas

- 1992 *Humbug! The Historical Archaeology of Placer Mining on Humbug Creek in Central Arizona*. Dames & Moore, Phoenix.

Ayres, James E., A. E. Rogge, Melissa Keane, Diane L. Douglas, Everett J. Bassett, Diane L. Fenicle, Cindy L. Myers, Bonnie J. Clark, and Karen Turnmire

- 1994 *The Historical Archaeology of Dam Construction Camps in Central Arizona: Vol. 2A. Sites in the Roosevelt Dam Area*. Intermountain Cultural Resource Services Research Paper No. 11. Dames & Moore, Phoenix.

Ayres, James E., and Gregory R. Seymour

- 1993 *Life on a 1930s Homestead: Historical Archaeological Investigations of the Brown's Homestead on the Middle Agua Fria River, Yavapai County, Arizona*. Anthropological Research Paper No. 2. SWCA Inc. Environmental Consultants, Flagstaff.

Ayres, James E., and Lyle M. Stone

- 1983 Historical Period Cultural Resources. In *Archaeological Assessment of the Middle Santa Cruz River Basin, Rillito to Green Valley, Arizona, for the Proposed Tucson Aqueduct Project Phase B, Central Arizona Project*, edited by J. S. Czaplicki and J. D. Mayberry, pp. 63–78. Archaeological Series No. 164. Arizona State Museum, University of Arizona, Tucson.

- Barnes, Mark R.
 1984 Hispanic Period Archaeology in the Tucson Basin: An Overview. *Kiva* 49(3–4):213–224.
 1984 *Tucson: Development of a Community*. Ph.D. dissertation, Catholic University of America, Washington, D.C.
- Barnes, Mark R., and Ronald V. May
 1979 *Mexican Majolica in Northern New Spain*. Acoma Books, Ramona, California. Originally published 1972, Occasional Paper No. 2. Pacific Coast Archaeological Society, Ramona, California.
- Barton, C. Michael, and Steven R. James
 1991 *The Phoenix Indian School Archaeological Project: Results of the Test Excavations*. Anthropological Field Studies No. 25. Arizona State University, Tempe.
- Bell, Fillman, Keith M. Anderson, and Yvonne G. Stewart
 1982 *The Quitobaquito Cemetery and its History*. Western Archeological and Conservation Center, National Park Service, Tucson.
- Berge, Dale
 1968 The Gila Bend Stage Station. *The Kiva* 33:169-243.
 1968 *Historical Archaeology in the American Southwest*. Ph.D. dissertation, University of Arizona, Tucson. University Microfilms, Ann Arbor, Michigan.
- Bernard-Shaw, Mary, Lee Fratt, Frederick W. Huntington, Keith M. Katzer, Linda L. Mayro, Deborah Swartz, and Henry D. Wallace
 1988 *Cultural Resources Testing Results for Continental Ranch, Pima County, Arizona*. Technical Report No. 87-3. Institute for American Research, Tucson.
- Betancourt, Julia L.
 1978 *An Archaeological Synthesis of the Tucson Basin: Focus on the Santa Cruz and Its Riverpark*. Archaeological Series No. 116. Arizona State Museum, University of Arizona, Tucson.
- Brew, Susan A., and Bruce B. Huckell
 1987 A Protohistoric Piman Burial and a Consideration of Piman Burial Practices. *The Kiva* 52:163–191.
- Bronitsky, Gordon
 1985 The Protohistoric Pimans of Southeastern Arizona: A Review of History, Archaeology, and Material Culture. In *Southwestern Culture History: Collected Papers in Honor of Albert H. Schroeder*, edited by Charles H. Lange, pp. 139–151. Papers of the Archaeological Society of New Mexico No. 10. Ancient City Press, Santa Fe.
- Brown, Patricia Eyring
 1978 *Archaeological Investigations at AZ U:6:2 (ASU) an Historic Camp on the Banks of the Salt River, Maricopa County, Arizona*. Report No. 32. Office of Cultural Resource Management, Arizona State University, Tempe.

Bruder, J. Simon

- 1975 *Historic Papago Archaeology*. In *Hecla II and III: An Interpretive Study of Archaeological Remains from the Lakeshore Project, Papago Reservation, South Central Arizona*, by A. C. Goodyear, pp. 271–337. Anthropological Research Papers No. 9. Department of Anthropology, Arizona State University, Tempe.
- 1977 *Changing Patterns in Papago Subsistence Strategies: Archaeology and Ethnohistory Compared*. *The Kiva* 42:233–256.

Burton, Jeffrey F.

- 1992 *Remnants of Adobe and Stone: The Surface Archeology of the Guevavi and Calabasas Units, Tumacacori National Historical Park, Arizona*. Publications in Anthropology No. 59. Western Archeological and Conservation Center, National Park Service, Tucson.
- 1992 *San Miguel de Guevavi: The Archeology of an Eighteenth Century Jesuit Mission on the Rim of Christendom*. Publications in Anthropology No. 57. Western Archeological and Conservation Center, National Park Service, Tucson.
- 1993 *Days in the Painted Desert and the Petrified Forests of Northern Arizona: Contributions to the Archeology of Petrified Forest National Park 1988–1992*. Publications in Anthropology No. 62. Western Archeological and Conservation Center, National Park Service, Tucson.
- 1996 *Three Farewells to Manzanar: The Archeology of Manzanar National Historic Site, California*. 3 parts. Publications in Anthropology 67. Western Archeological and Conservation Center, USDI National Park Service, Tucson.

Cable, John S., Susan L. Henry, and David E. Doyel (editors)

- 1982 *City of Phoenix, Archaeology of the Original Townsite: Blocks 1 and 2*. Publications in Archaeology No. 1. Soil Systems, Inc., Phoenix.
- 1983 *City of Phoenix, Archaeology of the Original Townsite: Block 28-North*. Publications in Archaeology No. 2. Soil Systems, Inc., Phoenix.
- 1984 *City of Phoenix, Archaeology of the Original Townsite: The Murphy's Addition*. Publications in Archaeology No. 3. Soil Systems, Inc., Phoenix.

Cable, John S., Kathleen S. Hoffman, David E. Doyel, and Frank Ritz

- 1985 *City of Phoenix, Archaeology of the Original Townsite Block 24-East*. Publications in Archaeology No. 8. Soil Systems, Inc., Phoenix.

Cheek, Annetta

- 1974 *The Evidence for Acculturation in Artifacts: Indians and Non-Indians at San Xavier del Bac, Arizona*. Ph.D. dissertation, University of Arizona, Tucson.

Ciolek-Torrello, Richard, and Susan Brew

- 1976 *Archaeological Test Excavations at the San Xavier Bicentennial Plaza Site*. Archaeological Series No. 102. Arizona State Museum, Tucson.

Cioleck-Torrello, Richard, and Mark T. Swanson (editors)

- 1997 *Pithouse, Presidio, and Privy: 1,400 Years of Archaeology and History on Block 180, Tucson, Arizona*. Technical Series No. 63. Statistical Research, Inc., Tucson.

- Clonts, John B.
 1983 Some Long Overdue Thoughts on Faunal Analysis. In *Forgotten Places and Things: Archaeological Perspectives on American History*, edited by Albert E. Ward, pp. 349–354. Contributions to Anthropological Studies No. 3. Center for Anthropological Studies, Albuquerque, New Mexico.
- Collins, William S.
 1996 *Cattle Ranching in Arizona*. Arizona State Historic Preservation Office, Arizona State Parks Board, Phoenix.
- Collins, William S., Melanie Sturgeon, and Robert M. Carriker
 1993 *The United States Military in Arizona, 1846-1945*. Arizona State Historic Preservation Office, Arizona State Parks Board, Phoenix.
- Curriden, Nancy T.
 1981 *The Lewis-Weber Site: A Tucson Homestead*. Publications in Anthropology No. 14. Western Archeological Center, National Park Service, Tucson.
- Diehl, Allison Cohen, Timothy W. Jones, and J. Homer Thiel
 1996 *Archaeological Investigations at El Dump, A Mid-Twentieth-Century Dump, and the Embankment Site, Tucson, Arizona*. Technical Report No. 96-19. Center for Desert Archaeology, Tucson.
- Diehl, Michael W., and Allison Cohen Diehl
 1996 *Archaeological Investigations of the Tucson Pressed Brick Company*. Technical Report No. 96-13. Center for Desert Archaeology, Tucson.
- Diehl, Michael W., Jennifer A. Waters, and J. Homer Thiel
 1998 Acculturation and the Composition of the Diet of Tucson's Overseas Chinese Gardeners at the Turn of the Century. *Historical Archaeology* 32(4):19–33.
- Di Peso, Charles C.
 1951 *The Babocomari Village Site on the Babocomari River, Southeastern Arizona*. Amerind Foundation Series No. 5. Amerind Foundation, Dragoon.
 1953 *The Sobaipuri Indians of the Upper San Pedro River Valley, Southeastern Arizona*. Amerind Foundation Series No. 6. Amerind Foundation, Dragoon.
 1956 *The Upper Pima of San Cayetano del Tumacacori: An Archaeological Reconstruction of the Ootam of the Pimeria Alta*. Amerind Foundation Series No. 7. Amerind Foundation, Dragoon.
- Doelle, William H.
 1981 The Gila Pima in the Late Seventeenth Century. In *The Protohistoric Period in the North American Southwest, A.D. 1450-1700*, edited by D. R. Wilcox and W. B. Masse, pp. 57–70. Anthropological Research Papers No. 24. Arizona State University, Tempe.
 1983 *Archaeological and Historical Investigations at Nolic, Papago Indian Reservation, Arizona*. Anthropological Papers No. 2. Institute for American Research, Tucson.

- Douglas, Diane L., A. E. Rogge, Karen Turnmire, Melissa Keane, James E. Ayres, Everett J. Bassett, Cindy L. Myers
- 1994 *The Historical Archaeology of Dam Construction Camps in Central Arizona: Volume 2C: Sites at the Other Dams Along the Salt and Verde Rivers*. Intermountain Cultural Resource Services Research Paper No. 13. Dames & Moore, Phoenix.
- Felton, David L., Frank Lortie, and Peter D. Schulz
- 1984 *The Chinese Laundry on Second Street: Archeological Investigations at the Woodland Opera House Site*. California Archeological Reports No. 24. California Department of Parks and Recreation, Sacramento.
- Fenicle, Diane L., James E. Ayres, Everett J. Bassett, Cindy L. Meyers, A. E. Rogge, Melissa Keane, Diane L. Douglas
- 1994 *The Historical Archaeology of Dam Construction Camps in Central Arizona: Volume 2B: Sites in the New Waddell Dam Area*. Intermountain Cultural Resource Services Research Paper No. 12. Dames & Moore, Phoenix.
- Ferg, Alan
- 1977 A Probable Chiricahua Apache Burial from Southeastern Arizona. *The Kiva* 42(3–4):301–315.
- 1988 *Historical Archaeology at Joseph City, Arizona*. *Arizona Archaeologist* 22.
- 1994 The Archaeological Recovery of Remnants of an Apache Ceremonial Garment. In *Sites in the Roosevelt Dam Area*, by J. E. Ayres, A. E. Rogge, M. Keane, D. L. Douglas, E. J. Bassett, D. L. Fenicle, C. L. Myers, B. J. Clark, and K. Turnmire, pp. 439–452. *The Historical Archaeology of Dam Construction Camps in Central Arizona*, vol. 2A: Intermountain Cultural Resource Services Research Paper No. 11. Dames & Moore, Phoenix.
- 1995 Excavation of a Protohistoric Western Apache Activity Area at the Eagle Ridge Site Locus D. In *The Roosevelt Community Development Study: New Perspectives on Tonto Basin Prehistory*, edited by M. D. Elson, M. T. Stark, and D. A. Gregory, pp. 499–512. *Anthropological Papers* No. 15. Center for Desert Archaeology, Tucson.
- 1995 Western Apache and Yavapai Settlement in the Tonto Basin. In *The Roosevelt Community Development Study: New Perspectives on Tonto Basin Prehistory*, edited by M. D. Elson, M. T. Stark, and D. A. Gregory, pp. 185–200. *Anthropological Papers* No. 15. Center for Desert Archaeology, Tucson.
- Ferg, Alan (editor)
- 1987 *Western Apache Material Culture: The Goodwin and Guenther Collections*. Arizona State Museum and University of Arizona Press, Tucson.
- Fontana, Bernard L., and J. Cameron Greenleaf
- 1962 Johnny Ward's Ranch: A Study in Historical Archaeology. *The Kiva* 28(1–2):1–115.
- Fontana, Bernard L., William J. Robinson, Charles W. Cormack, and Ernest E. Leavitt Jr.
- 1962 *Papago Indian Pottery*. University of Washington Press, Seattle.
- Fortier, Edward M.
- 1980 Archaeological Excavations at the Stevens House, Tucson, Pima County, Arizona. Manuscript on file, Arizona State Museum, University of Arizona, Tucson.
- 1980 *Archaeological Test Excavations Conducted at 6th Street and Maple Avenue, Tempe, Maricopa County, Arizona*. Archaeological Research Services, Tempe.

Fortier, Edward M., Jeffrey L. Hantman, and Judy Brunson

- 1981 *Archaeological Test Excavations of the Northeast Quarter of Block 24 of the Original Phoenix Townsite, Phoenix, Arizona, (AZ T:12:42) (ASM)*. Soil Systems, Inc., Phoenix.

Foster, Michael, John M. Lindly, and Ronald F. Ryden

- 2004 *Celestials and Soiled Doves: The Archaeology and History of Lots 4–9, Block 13 of Historic Prescott's Original Townsite – The Prescott City Centre Project*. Cultural Resources Report No. 03-386. SWCA Environmental Consultants, Phoenix.

Fratt, Lee

- 1981 *Tumacacori Plaza Excavation 1979: Historical Archaeology at Tumacacori National Monument Arizona*. Publications in Anthropology No. 16. Western Archeological Center, National Park Service, Tucson.

Gage, Gina S.

- 2009 *Results of Data Recovery and Monitoring at AZ DD:10:15[ASM]), a Historic Ranch on the U.S.-Mexico Border near Sasabe, Pima County, Arizona*. Technical Report 09-04. Northland Research, Inc. Tempe.

- 2012 *Life on the Big Sandy River: Data Recovery at Two Historical Sites, AZ M:2:24(ASM) and AZ M:2:38(ASM), Located along the US 93 Deluge Wash Design Segment between Mileposts 113.7 and 114.4, North of Wikieup, Mohave County, Arizona*. Technical Report 12-14. Northland Research, Inc., Tempe.

Gasser, Robert E., Christine K. Robinson, and Cory Dale Breternitz

- 1990 *Archaeology of the Ak-Chin Community West Side Farms Project: Vol. 5. Subsistence Studies and Synthesis and Interpretations*. Publications in Archaeology No. 9. Soil Systems, Inc., Phoenix.

Gilpin, Dennis

- 1993 Historical Archaeology on the Navajo Indian Irrigation Project. In *DÁÁ' ÁK'EH ITSAA: An Overview of the Cultural Resources of the Navajo Indian Irrigation Project, Northwestern New Mexico*, by Lawrence E. Vogler, Kristina Langenfeld, and Dennis Gilpin, pp. 191–281. Navajo Nation Papers in Anthropology No. 29. Navajo Nation Archaeological Department, Window Rock.

Gilpin, Dennis, and David A. Philips

- 1999 *The Prehistoric to Historic Transition Period in Arizona, Circa A.D. 1519 to 1692.: A Component of the Arizona Historic Preservation Plan*. Arizona State Historic Preservation Office, Arizona State Parks Board, Phoenix.

Gomez, G. J., M. R. Hackbarth, and J. N. Rogers

- 2008 Data Recovery Excavations for the Happy Valley Road Alignment Between 67th Avenue and Lake Pleasant Parkway, Peoria, Maricopa County, Arizona. LSD Technical Report 035185c, Logan Simpson Design, Tempe.

Gray, Marlesa A., and Karen K. Swope (editors)

- 2010 *History and Archaeology of the Joint Courts Complex Postcemetery Period, 1875–2006. Deathways and Lifeways in the American Southwest: Tucson’s Historic Alameda-Stone Cemetery and the Transformation of Remote Outpost into an Urban City*, vol. 3, Michael Heilen and Marlesa A. Gray, series editors. Technical Report 10-97. Statistical Research, Tucson, Arizona.

Submitted to the Pima County Cultural Resources and Historic Preservation Office, Tucson, Arizona, Contract No. 07-73-S-138479-0806. *A PDF of this volume can be accessed on the Pima County Web site at <http://www.pima.gov/jointcourts/finalReport.html>.*

Greenwald, David H.

- 1988 *Investigations of the Baccharis and Extension Arizona Canal: Historical and Prehistoric Land Use Patterns in the Northern Salt River Valley*. Research Paper No. 40. Museum of Northern Arizona, Flagstaff.

Greenwald, David H., and Richard Ciolek-Torrello (editors)

- 1988 *Archaeological Investigations at the Dutch Canal Ruin, Phoenix, Arizona: Archaeology and History along the Papago Freeway Corridor*. Research Paper No. 38. Museum of Northern Arizona, Flagstaff.

Gregory, David A.

- 1975 *Fort Bowie National Historic Site Archaeological Pre-stabilization Studies*. Archaeological Series No. 88. Arizona State Museum, University of Arizona, Tucson.

Gregory, Michael M., et al.

- 1989 *Archaeological Data Recovery at Site AZ I:14:272 (ASM), An Early 20th Century Homestead East of Flagstaff, Coconino County, Arizona*. Archaeological Research Services, Inc., Tempe

Griffith, Carol A.

- 1987 *A Study of Historic Trade Networks in Tempe, Arizona*. Master’s thesis, Arizona State University, Tempe.

Hackbarth, Mark

- 1992 *Archaeological Investigations at AZ U:1:107(ASM, The Norman Foster Homestead Project, Cave Creek Mining District, Maricopa County, Arizona*. Northland Research, Inc., Tempe.
- 1992 *Archaeological Survey of the Butterfield Stage Route, Gila Bend to Mobile, Maricopa County, Arizona*. Northland Research, Inc., Tempe.
- 1992 *The Historic Archaeology of Heritage Square*. Pueblo Grande Museum Anthropological Papers No. 2. Phoenix Parks, Recreation and Library Dept., Phoenix.
- 1992 *Prehistoric and Historic Occupation of the Lower Verde River Valley: The State Route 87 Verde Bridge Project*. Northland Research, Inc., Flagstaff.

Hackbarth, M. R. (editor)

- 2010 *Phoenix Convention Center Investigations: Volume 2: Archaeological Investigations and History of Blocks 11, 12, 17, and 18 of the Original Phoenix Townsite Phoenix, Arizona*. Technical Report No. 5. Logan Simpson Design, Tempe and Anthropological Papers No. 16. Pueblo Grande Museum, Phoenix.

- 2012 *The CityScape Project: Archaeological Investigations of Pueblo Patricio and Block 22 of the Original Phoenix Townsite, Phoenix, Maricopa County, Arizona*. Technical Reports in Prehistory No. 6. Logan Simpson Design, Tempe and Anthropological Papers No. 18. Pueblo Grande Museum, Phoenix.
- 2013 Results of Phase II Data Recovery Excavations within Block 58 and Phase II Archaeological Monitoring within Blocks 58 and 70, of the Original Phoenix Townsite, Phoenix, Maricopa County, Arizona. LSD Technical Report No. 125010f, Logan Simpson Design, Tempe.
- Hackbarth, Mark, Gina Gage, and Steve Dosh
- 2011 *Cultural Resources Investigations of Five Historical Sites Within the Pliocene Cliffs/Big Sandy Wash Design Segment, Mohave County, Arizona*. Technical Report 11-01. Northland Research, Inc., Tempe.
- Hantman, Jeffrey L., and Jeanette A. McKenna
- 1985 *O'Rourke's Camp: Social Archaeology of an Early Twentieth Century Construction Town*. Anthropological Field Studies No. 7. Office of Cultural Resource Management, Department of Anthropology, Arizona State University, Tempe.
- Hard, Robert J., and William Doelle
- 1978 *The San Agustin Mission Site, Tucson, Arizona*. Archaeological Series No. 118. Arizona State Museum, University of Arizona, Tucson.
- Hastings, James R., and Raymond M. Turner
- 1965 *The Changing Mile: An Ecological Study of Vegetation Change with Time in the Lower Mile of an Arid and Semiarid Region*. University of Arizona Press, Tucson.
- Heidke, James
- 1988 A Preliminary Seriation of Historic Ceramic Collections. In *Tucson Convention Center Monitoring - AZ BB:13:383 (ASM)*, edited by J. Heidke and W. B. Masse, pp. 34–45. Technical Report No. 88-3. Institute for American Research, Tucson.
- Heidke, James, and W. Bruce Masse
- 1988 *Tucson Convention Center Monitoring-AZ BB:13:383 (ASM)*. Technical Report No. 88-3. Institute for American Research, Tucson.
- Heilen, Michael P. (editor)
- 2012 *Uncovering Identity in Mortuary Analysis: Community-Sensitive Methods for Identifying Group Affiliation in Historical Cemeteries*. Left Coast Press, Walnut Creek, California, and Statistical Research, Tucson, Arizona.
- Heilen, Michael, and Marlesa A. Gray (editors)
- 2010 *Context and Synthesis from the Joint Courts Complex Archaeological Project, Tucson, Arizona*. Deathways and Lifeways in the American Southwest: Tucson's Historic Alameda-Stone Cemetery and the Transformation of a Remote Outpost into an Urban City, vol. 1, Michael Heilen and Marlesa A. Gray, series editors. Technical Report 10-95. Statistical Research, Tucson, Arizona.
- Submitted to the Pima County Cultural Resources and Historic Preservation Office, Tucson, Arizona, Contract No. 07-73-S-138479-0806. *A PDF of this volume can be accessed on the Pima County Web site at <http://www.pima.gov/jointcourts/finalReport.html>.*

Heilen, Michael, Joseph T. Hefner, and Mitchell A. Keur (editors)

- 2010 *The History, Archaeology, and Skeletal Biology of the Alameda-Stone Cemetery*. Deathways and Lifeways in the American Southwest: Tucson's Historic Alameda-Stone Cemetery and the Transformation of a Remote Outpost into an Urban City, vol. 2, Michael Heilen and Marlesa A. Gray, series editors. Technical Report 10-96. Statistical Research, Tucson, Arizona.

Submitted to the Pima County Cultural Resources and Historic Preservation Office, Tucson, Arizona, Contract No. 07-73-S-138479-0806. *A PDF of this volume can be accessed on the Pima County Web site at <http://www.pima.gov/jointcourts/finalReport.html>.*

Hall, John D., Kandus C. Linde, Mitchell A. Keur, and Kristin J. Sewell (editors)

- 2010 *Feature Descriptions from the Joint Courts Complex Archaeological Project, Tucson, Arizona*. Deathways and Lifeways in the American Southwest: Tucson's Historic Alameda-Stone Cemetery and the Transformation of Remote Outpost into an Urban City, vol. 4, Michael Heilen and Marlesa A. Gray, series editors. Technical Report 10-98. Statistical Research, Tucson, Arizona.

Submitted to the Pima County Cultural Resources and Historic Preservation Office, Tucson, Arizona, Contract No. 07-73-S-138479-0806. *This volume is not available through the Pima County Web site, but can be ordered by contacting Statistical Research, Inc.*

Henderson, Kathy, Tobi Taylor, and Johna Hutira

- 1995 *Layers of History: The Archaeology of Heritage Square*. Pueblo Grande Museum and Northland Research, Inc., Phoenix.

Henry, Susan L.

- 1987 Factors Influencing Consumer Behavior in Turn-of-the-Century Phoenix, Arizona. In *Socio-Economic Status and Consumer Choices in Historical Archaeology*, edited by S. Spencer-Wood, pp. 359–381. Plenum Press, New York.
- 1987 A Chicken in Every Pot: The Urban Subsistence Pattern in Turn-of-the-Century Phoenix, Arizona. In *Living in Cities: Current Research in Urban Archaeology*, edited by E. Staski, pp. 19–28. Special Publication Series No. 5. Society for Historical Archaeology, Pleasant Hills, California.

Herskovitz, Robert M.

- 1978 *Fort Bowie Material Culture*. Anthropological Papers of the University of Arizona No. 31. University of Arizona Press, Tucson.

Hoffman, Charles A.

- 1983 A Survey of Historic Sites in the Little Colorado Valley, Arizona. In *Forgotten Places and Things: Archaeological Perspectives on American History*, edited by Albert E. Ward, pp. 101–116. Contributions to Anthropological Studies No. 3. Center for Anthropological Studies, Albuquerque, New Mexico.

Hoffman, Kathleen S. and Andrew Wallace

- 1985 *An Archaeological Resource Inventory at U.S. Veterans Administration Medical Center, Prescott, Yavapai County, Arizona*. National Archives, Record Group 77. Archaeological Research Services, Inc., Tempe.

Huckell, Bruce B.

- 1984 Sobaipuri Sites in the Rosemont Area. In *Miscellaneous Archaeological Studies in the ANAMAX-Rosemont Land Exchange Area*, by Martyn D. Tagg, Richard G. Ervin, and Bruce B. Huckell, pp. 107–146. Arizona State Museum Archaeological Series No. 147, Vol. 4. University of Arizona, Tucson.

Huckell, Bruce B., and Lisa W. Huckell

- 1982 Archaeological Test Excavations at Tubac State Park. In *Archaeological Test Excavations in Southern Arizona*, compiled by Susan A. Brew, pp. 63–102. Arizona State Museum Archaeological Series No. 152. University of Arizona, Tucson.

Hull-Walski, Deborah A., and James E. Ayres

- 1989 *Laboratory Methods and Data Computerization: The Historical Archaeology of Dam Construction Camps in Central Arizona*, vol. 3. Dames & Moore, Phoenix.

Huntington, Frederick W.

- 1982 *Archaeological Data Recovery at AZ BB:9:72 (ASM), the Band Quarters Kitchen and Corral Wall at Fort Lowell, and AZ BB:9:54 (ASM), a Rincon Phase Habitation Site, Craycroft Road, Tucson, Arizona*. Archaeological Series No. 163. Arizona State Museum, University of Arizona, Tucson.

James, Steven R.

- 1991 *The 800 Block of McAllister Avenue in the Early Twentieth Century: Archaeological Excavations for the Goldwater Building at Arizona State University, Tempe*. Office of Cultural Resource Management Report No. 81. Department of Anthropology, Arizona State University, Tempe.
- 1993 Archaeofaunal Remains of Common Carp (*Cyprinus carpio*) from a Historic Pima Campsite in Southern Arizona. *Southwestern Naturalist* 38:280–281.

Janus Associates, Inc.

- 1989 *Transcontinental Railroad in Arizona, 1878-1940, A Component of the Arizona Historic Preservation Plan*. Arizona State Historic Preservation Office, Arizona State Parks Board, Phoenix.
- 1989 *Commerce in Phoenix, 1870–1942: A Component of the Arizona Historic Preservation Plan*. Arizona State Historic Preservation Office, Arizona State Parks Board, Phoenix.

Keane, Melissa and A. E. Rogge

- 1992 *Gold & Silver Mining in Arizona, 1848–1945: A Context for Historic Preservation Planning*. Prepared by Dames and Moore for the Arizona State Historic Preservation Office, Arizona State Parks Board, Phoenix.

Keane, Melissa, A. E. Rogge, and Sharon K. Bauer

- 1998 *Cornerstones of Faith: The First Eight Congregations in Phoenix and the Archaeology of the First Presbyterian Church Site*. Pueblo Grande Museum Occasional Papers No. 2. Parks, Recreation and Library Department, Phoenix.

Keane, Melissa, A. E. Rogge, and Bradford Luckingham

- 1992 *The Chinese in Arizona 1870–1950*. Prepared by Dames and Moore for Arizona State Historic Preservation Office, Arizona State Parks Board, Phoenix.

Kelley, Klara B.

- 1985 Ethnoarchaeology of Navajo Trading Posts. *The Kiva* 51(1):19–37.

Kwiatkowski, Scott M

- 1999 *The Rio Salado Parkway Realignment Project: Prehistoric and Historic Archaeological Investigations at the Foot of Tempe Butte, Tempe, Maricopa Arizona*. Project Report No. 98:10. Archaeological Research Services, Inc., Tempe.

Kwiatkowski, Scott M., editor

- 1996 *Archaeological Investigations in the Vicinity of the Yuma Waterworks, Power Plant, and Gas Plant, Yuma, Yuma County, Arizona*. Project Report No.96:47. Archaeological Research Services, Inc., Tempe.
- 1997 *Archaeological Investigations at the Historic John S. Armstrong House Site [AZ U:9:179(ASM)], Tempe, Arizona*. Project Report No. 96:47. Archaeological Research Services, Inc., Tempe.

Kwiatkowski, Scott M., et al

- 1999 *Archaeological Investigations at AZ U:9:216 (ASM) in the Brickyard Redevelopment Area: A Prehistoric and Historic Archaeological Site in Downtown Tempe, Maricopa County, Arizona*. Project Report number 99-63. Archaeological Research Services, Inc., Prescott Valley.

Kwiatkowski, Scott M., Lyle M. Stone, Jeffrey B. Hathaway, and Michael P. Neeley

- 1994 *Archaeological and Historical Investigations at the Show Low Lake Site [AR-03-01-07-803; AZ Q:13:14(ASM)] and the Gardner/Hansen Farmstead [AR-03-01-07-802; AZ Q:13:15(ASM)] on Apache-Sitgreaves National Forest Lands Near Lakeside, Navajo County, Arizona*. Project Report No. 94-23. Archaeological Research Services, Inc., Tempe.

Longacre, W. A., James E. Ayres

- 1968 Archaeological Lessons from an Apache Wickiup. In *New Perspectives in Archaeology*, edited by S. R. Binford and L. R. Binford, pp. 151-159. Aldine, Chicago.

Layhe, Robert W. (editor)

- 1986 *Archaeological Investigations at AZ U:14:75 (ASM), a Turn-of-the-Century Pima Homestead*. Archaeological Series No. 172. Arizona State Museum, University of Arizona, Tucson.

Levstik, Jennifer

- 2007 *Mapping and Documentation of Contention City and Charleston, Cochise County, Arizona*. Cultural Resources Report No. 07-121. SWCA Environmental Consultants, Tucson.
- 2008 *Mapping and Documentation of the Bartlein Site, AZ EE:7:65(ASM) a 1920s Apache Scout Camp at Fort Huachuca, Cochise County, Arizona*. Cultural Resources Report No. 08-214. SWCA Environmental Consultants, Tucson.

Levstik, Jennifer M.

- 2009 *Consumer Use and Disposal Patterns, 1920–1949: Investigations at El Dumpé (AZ BB:13:110[ASM]) and AZ BB:13:796(ASM), and Two Prehistoric Sites in Tucson, Arizona*. Cultural Resources Report No. 08-515. SWCA Environmental Consultants, Tucson.

Lindauer, Owen

- 1996 *Historical Archaeology of the United States Industrial Indian School at Phoenix: Investigations of a Turn of the Century Trash Dump*. Anthropological Field Studies No. 42. Office of Cultural Resource Management, Department of Anthropology, Arizona State University, Tempe.
- 1997 *Not for School, But for Life: Lessons from the Historical Archaeology of the Phoenix Indian School*. Office of Cultural Resource Management Report No. 95. Office of Cultural Resource Management, Department of Anthropology, Arizona State University, Tempe.

Lister, Florence C., and Robert H. Lister

- 1989 *The Chinese of Early Tucson: Historic Archaeology from the Tucson Urban Renewal Project*. Anthropological Papers of the University of Arizona No. 52. University of Arizona Press, Tucson.

Mabry, Jonathan B., James E. Ayres, and Regina L. Chapin-Pyritz

- 1994 *Tucson at the Turn of the Century: The Archaeology of a City Block*. Center for Desert Archaeology, Tucson.

McGuire, Randall H.

- 1977 *The Copper Canyon-McGuireville Project: Archaeological Investigations in the Middle Verde Valley, Arizona*. Contributions to Highway Salvage Archaeology in Arizona No. 45. Arizona State Museum, University of Arizona, Tucson.
- 1979 *Rancho Punta de Agua: Excavations at a Historic Ranch Near Tucson, Arizona*. Contributions to Highway Salvage Archaeology in Arizona No. 57. Arizona State Museum, University of Arizona, Tucson.
- 1983 *Ethnic Group Status and Material Culture at the Rancho Punta de Agua*. In *Forgotten Places and Things: Archaeological Perspectives on American History*, edited by Albert E. Ward, pp. 193–203. Contributions to Anthropological Studies No. 3. Center for Anthropological Studies, Albuquerque, New Mexico.

McKenna, Jeanette A.

- 1984 *An Archaeological Reconstruction of Piman Households in the Gila Butte-Santan Area*. Office of Cultural Resource Management Report No. 62. Arizona State University, Tempe.

McKenna, Jeanette A., and David E. Doyel

- 1984 *Historic Archaeological Investigations at the Smith and Green Site, near New River, Arizona*. Publications in Archaeology No. 5. Soil Systems, Inc., Phoenix.

Montero, L., K. Turner, G. Gomez, M. Hackbarth, and J. Reynolds

- 2008 A Class III Survey, Archival Research, and Historic Summary of Cemeterio Lindo, AZ T:12:279 (ASM), Located at 15th Avenue and Durango Road in Phoenix, Maricopa County, Arizona. Carter Burgess, Inc. Report 2007-44. Carter Burgess, Inc., Phoenix.

Montgomery, Ross G., Watson Smith, and John O. Brew

- 1949 *Franciscan Awatowi: The Excavation and Conjectural Reconstruction of a 17th Century Spanish Mission Established at a Hopi Town in Northeastern Arizona*. Papers of the Peabody Museum No. 36. Harvard University, Cambridge, Massachusetts.

- Olsen, John W.
 1978 A Study of Chinese Ceramics Excavated in Tucson. *The Kiva* 44(1):1–50.
 1983 An Analysis of East Asian Coins Excavated in Tucson, Arizona. *Historical Archaeology* 17(2):41–55.
- Olsen, Stanley
 1974 The Domestic Animals of San Xavier del Bac. *The Kiva*, Vol. 39(3–4):253–257.
- Olsen, Stanley J., and John Beezley
 1975 Domestic Food Animals from Hubbell Trading Post. *The Kiva* 41(2):201–206.
- Olson, Alan P.
 1985 Archaeology at the Presidio of Tucson. *The Kiva* 50:251–270.
- O’Mack, Scott
 2000 *Archaeological Monitoring of the Tyndall Avenue Parking Garage Project, Tucson, Arizona*. Technical Report 00-31. Statistical Research, Inc., Tucson.
- Purcell, David E.
 1996 *The Hualapai Occupation at Hackberry, Mohave County, Arizona: Archival, Ethnohistorical, and Archaeological Investigations*. SWCA Archaeological Report No. 99-260. SWCA, Inc., Environmental Consultants, Flagstaff.
- Ravesloot, John C., Annick Lascaux, and J. Homer Thiel
 1992 *Archaeological Studies of an Early Twentieth Century Pima Site*. Anthropological Field Studies No. 27. Office of Cultural Resource Management, Arizona State University, Tempe.
- Rayle, G. R.
 2010 Historic Streetscape Assessment Report for a Roadway Transportation Enhancement Project on SR 80, Fremont Street in the Schieffelin Historic District, Tombstone, Cochise County, Arizona. LSD Technical Report 085104, Logan Simpson Design, Tempe.
 2010 Phase II Archival Research Summary for the Civilian Conservation Corps Bloody Tanks Wash Site: AR-03-12-02-935 (TNF)/AZ V:9:177 (ASM), Between US 60 Mileposts 239.3 and 239.8, West of Miami, Gila County, Arizona. LSD Technical Report 045178c, Logan Simpson Design, Tempe.
 2011 Level II HAER Documentation of the Historic Control Road (Forest Road 64) and its Associated Features, Payson Ranger District, East of Payson, Gila County, Arizona. LSD Technical Report 115042a, Logan Simpson Design, Tempe.
 2011 Level II HAER Documentation of the Historic Colcord Road (Forest Road 291) and its Associated Features, Payson and Pleasant Valley Ranger Districts, Tonto National Forest, East of Payson, Gila County, Arizona. LSD Technical Report 115042b, Logan Simpson Design, Tempe.
- Rayle, G. R., H. Ruter, and S. Teeter
 2013 Archaeological Excavations Within Block 46 of the Churchill Addition, AZ T:12:419(ASM), for the Construction of the Arizona Cancer Center, Downtown Phoenix, Maricopa County, Arizona. LSD Technical Report No. 115544, Logan Simpson Design, Tempe.
- Redman, Charles L., Steven R. James, and Diane M. Notarianni
 1991 *Awatovi Ruins of Antelope Mesa: Preservation and Development Plan: Final Report*. Office of Cultural Resource Management Report No. 78. Arizona State University, Tempe.

- Reynolds, William E., Sandra Sobelman, Michael McCarthy, and Gay Kinkade
 1974 *Archaeological Investigations at Jackrabbit Mine*. Archaeological Series No. 39. Arizona State Museum, University of Arizona, Tucson.
- Rice, Glen E., Steadman Upham, and Linda Nicholas
 1983 *Alicia: The History of a Piman Household*. Anthropological Field Studies No. 4. Department of Anthropology, Arizona State University, Tempe.
- Robinson, William J.
 1963 Excavations at San Xavier del Bac, 1958. *The Kiva* 29:35–57.
 1976 Mission Guevavi: Excavations in the Convento. *The Kiva* 42(2):1–175.
 1985 A Construction Sequence for Hubbell Trading Post and Residence. *The Kiva*. 50(4):219–236.
- Rogge, A. E., and Sharon K. Bauer
 1998 *The Vulture Mill Site on the Hassayampa River: Historical and Archaeological Research in Support of a Remedial Investigation/Feasibility Study in Wickenburg, Arizona*. Intermountain Cultural Resource Services Research Papers No. 47. Dames & Moore, Inc., Phoenix.
- Rogge, A. E., Melissa Keane, Bradford Luckingham, James E. Ayres, Pamela Patterson, and Todd Bostwick
 1992 First Street & Madison: Historical Archaeology of the Second Phoenix Chinatown. Intermountain Cultural Resource Services Research Paper No. 9. Dames & Moore, Phoenix.
- Rogge, A. E., Melissa Keane, and D. Lorne McWatters
 1994 *Synthesis*. The Historical Archaeology of Dam Construction Camps in Central Arizona, vol. 1. Intermountain Cultural Resource Services Research Paper No. 10. Dames & Moore, Phoenix.
- Rogge, A. E., D. Lorne McWatters, Melissa Keane, and Richard P. Emmanuel
 1995 *Raising Arizona's Dams: Daily Life, Danger, and Discrimination in the Dam Construction Camps of Central Arizona, 1980s-1940s*. University of Arizona Press, Tucson.
- Rogge, A. E., and Cindy L. Myers (editors)
 1987 *A Plan for Investigating Historic Dam Construction Camps in Central Arizona*. Dames & Moore, Phoenix.
 1988 *Historical Archaeological Investigations at Dam Construction Camps in Central Arizona: Second Annual Report*. Dames & Moore, Phoenix.
- Russell, Scott C.
 1983 *The Navajo History and Archaeology at East Central Black Mesa, Arizona*. Navajo Nation Papers in Anthropology No. 21. Navajo Nation Cultural Resource Management Program, Window Rock.
- Russell, Scott C., and Jeffrey S. Dean
 1985 The Sheep and Goat Corral: A Key Structure in Navajo Site Analysis. *The Kiva* 51(1):3–18.
- Schreiber, Katherina, Carol H. McCarthy, and Brian Byrd
 1981 *Report of the Interstate 10 Corridor: Prehistoric and Historic Archaeological Remains between Interstate 17 and 30th Drive (Group II, Las Colinas)*. Archaeological Series No. 156. Arizona State Museum, University of Arizona, Tucson.

- Schuetz, Mardith K.
 1986 *Archaeology of Tom Jefford's Chiricahua Indian Agency*. COAS Monograph No. 6. COAS Publishing and Research, Tucson.
- Scurlock, Dan
 1979 *An Archaeological Assessment of Hubbell Trading Post National Historic Site*. Western Archeological Center, National Park Service, Tucson.
- Shenk, Lynette
 1976 *San Jose de Tumacacori: An Archaeological Synthesis and Research Design*. Archaeological Series No. 94. Arizona State Museum, University of Arizona, Tucson.
- Shenk, Lynette, and George A. Teague
 1975 *Excavations at the Tubac Presidio*. Archaeological Series No. 85. Arizona State Museum, University of Arizona, Tucson.
- Shephard, Kristin S., and J. Simon Bruder
 1996 *Spanning Forgotten Moments: Archaeological Data Recovery and Archival Research for the Yavapai Substation and Transmission Line Project, Yavapai County, Arizona*. Intermountain Cultural Resource Services Research Papers No. 34. Dames & Moore, Inc., Phoenix.
- Skinner, Alan
 1967 Four Historic Sites near Flagstaff, Arizona. *Plateau* 39(3):105–123.
- Slawson, Laurie V.
 1992 *Copper Mining, Railroading, and the Hellhole in Arizona: Archaeological Investigations in the Silver Bell Mining District*. Cultural & Environmental Systems, Inc., Tucson.
- Smith, Watson, Richard B. Woodbury, and Nathalie F. Woodbury
 1966 *The Excavation of Hawikuh by Frederick Webb Hodge*. Contributions No. 20. Museum of the American Indian Heye Foundation, New York.
- Stahman, Andrea
 2006 Cultural Resources Phase II Data Recovery at Four Early Twentieth-Century Homesteads in the Tonopah Desert, Buckeye, Maricopa County, Arizona. Technical Report 06-79. Northland Research, Inc., Tempe.
- Steely, James, Suzanne Griset, India S. Hesse, and Lara Mitchell
 2011 *Documentation of "Casa Cholla" Westbrook Pegler House and Compound, AZ AA:12:960(ASM), 1800 West Magee Road, Pima County, Arizona*. Cultural Resources Report No. 11-277. SWCA Environmental Services, Tucson.
- Stein, Pat H.
 1981 Wintersburg: An Archaeological, Archival, and Folk Account of Homesteading in Arizona. In *The Palo Verde Archaeological Investigations*, by P. Stein, pp. 1–101. Research Papers No. 21. Museum of Northern Arizona, Flagstaff.
 1984 *Data Recovery for Phase I of the Fort McDowell Irrigation Betterment Project: Historical Archaeology at the Fort McDowell Indian Reservation, Maricopa County, Arizona*. Archaeological Research Services, Tempe.

- 1988 *Homesteading in the Depression: A Study of Two Short-lived Homesteads in the Harquahala Valley, Arizona*. Northland Research, Inc., Flagstaff.
- 1991 *The Basques in Arizona from Spanish Colonial Times to the Present: A Component of the Arizona Historic Preservation Plan*. Arizona State Historic Preservation Office, Arizona State Parks Board, Phoenix.
- 1993 Historical Resources of the Northern Tucson Basin. In *The Northern Tucson Basin Survey: Research Directions and Background Studies*, edited by J. H. Madsen, P. R. Fish, and S. K. Fish, pp. 85–122. Archaeological Series No. 182. Arizona State Museum, University of Arizona, Tucson.
- 1994 *Historic Trails in Arizona from Coronado to 1940: A Component of the Arizona Historic Preservation Plan*. Arizona State Historic Preservation Office, Arizona State Parks Board, Phoenix.
- Stein, Pat H., Elizabeth J. Skinner, Stewart Deak, and John David Goodman
- 1997 *Mining the Big Bug: Archaeological Investigations at Twelve Historic Sites along State Route 69 between Mayer and Dewey, Yavapai County, Arizona*. SWCA Anthropological Research papers No. 5, Flagstaff.
- Steinbach, E., M. R. Hackbarth, and G. E. Rice
- 2011 *Phase I of the Demolition of the Frank Luke Addition Project, North 16TH and Villa Streets, Phoenix, Arizona – Archaeological Monitoring and Data Recovery*. Technical Report No. 11–15. Rio Salado, Tempe.
- Sterner, Matthew A.
- 1997 *Archaeological Investigations of Historic Blocks 406 and 451: The Main Gate Monitoring and Data-Recovery Project, Tucson, Arizona*. Technical Series No. 64. Statistical Research, Inc., Tucson.
- Sterner, Matthew A., and Teresita Majewski
- 1998 *Homesteading and Ranching on Fort Huachuca's East Range: National Register of Historic Places Evaluations of the Slash Z Ranch Site (AZ EE:7:84 [ASM]) and Three Associated Sites (AZ EE:7:194 [ASM], AZ EE:7:196 [ASM], AZ EE:7:201 [ASM])*. Technical Report 98-22. Statistical Research, Inc., Tucson.
- Stone, Lyle M.
- 1980 *Archaeological Investigations of Properties at 611 and 613 Maple Avenue, Tempe, Arizona*. Archaeological Research Services, Tempe.
- 1980 *Archaeological Test Excavations at a Small, Historic Apache Campsite on the San Carlos Indian Reservation*. Archaeological Research Services, Tempe.
- 1981 *Archaeological Test Excavations, Blocks 1 and 2 of the Original Phoenix Townsite*. Archaeological Research Services, Tempe.
- 1982 *An Archaeological Evaluation of the Tempe News Print Shop Site, 112 West 4th Street, Tempe, Arizona*. Archaeological Research Services, Tempe.
- 1983 *Archaeological Test Excavations in the Downtown Redevelopment Area of Tempe*. Archaeological Research Services, Tempe.
- 1983 *Yuma Crossing and Associated Sites National Landmark: An Archaeological Perspective*. Archaeological Research Services, Tempe.
- 1989 *Archaeological Investigations within Yuma Crossing National Historic Landmark: The Southern Pacific Railroad Station/Hotel Site in Yuma, Yuma County, Arizona*. Archaeological Research Services, Tempe.

- 1990 *A Proposed Management Plan for Archaeological Resources Within Yuma Crossing National Historic Landmark in Yuma, Yuma County, Arizona.* Archaeological Research Services, Inc., Tempe.
- 1990 *An Archaeological and Historical Evaluation of Mercury Mining and Ore Processing Sites in the Phoenix Mountains of Central Arizona, Maricopa County, Arizona.* With contributions by Michael M. Gregory, Jeffrey B. Hathaway and Ross S. Curtis. Archaeological Research Services, Inc., Tempe
- Stone, Lyle M., and James E. Ayres
- 1982 *A Description and Evaluation of Archaeological Resources, San Bernardino Ranch National Historic Landmark, Cochise County, Arizona.* Johnson Historical Museum of the Southwest, Sun City.
- 1984 *An Evaluation of Historic Cultural Resources in Relation to the Central Arizona Water Control Study.* Archaeological Research Services, Tempe, Arizona.
- 1985 *An Archaeological and Historical Evaluation of Proposed Redevelopment Parcels on Blocks 50, 53, and 59 Tempe, Arizona.* Archaeological Research Services, Inc., Tempe, Arizona.
- 2007 Cultural Resources Data Recovery Investigations of Prehistoric and Historic Sites in the Navajo Bridge/Colorado River Vicinity at Marble Canyon and U.S. 89A, North-Central Coconino County, Arizona. Project Report number 1991:063, Archaeological Research Services, Inc., Tempe.
- Stone, Lyle M. and Gerald A. Doyle & Associates, A.I.A.
- 1980 *A Research Report and Restoration Considerations for the Interpretive Development of Historic Resources at Brigham City, A. T.* Archaeological Research Services, Tempe and Historical Architects, Phoenix.
- Stone, Lyle M., Michael M. Gregory, Jeffrey B. Hathaway
- 1990 *An Archaeological and Historical Evaluation of Site AZ AA:2:207 (ASM), A Desert Land Entry Homestead Near Casa Grande, Pinal County, Arizona.* Archaeological Research Services, Inc., Tempe.
- Stone, Lyle M., and Jeffrey B. Hathaway
- 1990 *Archaeological Resources of the Fort Yuma Indian Reservation Portion of Yuma Crossing National Historic Landmark in Imperial County, California and Yuma County, Arizona.* Archaeological Research Services, Inc., Tempe.
- Swanson, Mark T., and Jeffrey H. Altschul
- 1991 *Cultural Resources Investigations of the Yuma Quartermaster Depot.* Technical Series No. 21. Statistical Research, Inc., Tucson.
- Teague, George A.
- 1980 *Reward Mine and Associated Sites: Historical Archaeology on the Papago Reservation.* Publications in Anthropology No. 11. Western Archaeological Center, National Park Service, Tucson.
- Thiel, J. Homer
- 1993 *Archaeological Investigations of Tucson Block 94; The Boarding House Residents of the Hotel Catalina Site.* Technical Report No. 93-5. Center for Desert Archaeology, Tucson.
- 1994 *Archaeological Investigations at the Mule Mountain Site, AZ FF:9:29 (ASM).* Technical Report No. 94-3. Center for Desert Archaeology, Tucson.

- 1995 *Archaeological Testing on the Rio Nuevo South Property, Tucson, Arizona*. Technical Report No. 95-11. Center for Desert Archaeology, Tucson.
- 1995 *Rock Art in Arizona*. Technical Report No. 94-6. Center for Desert Archaeology, Tucson. Submitted to Arizona State Parks, State Historic Preservation Office, Phoenix.
- 1996 *A Summary of Archaeological Investigations in Sunset Park, Tucson, Arizona*. Technical Report No. 96-10. Center for Desert Archaeology, Tucson.
- 1997 *Archaeological Investigations of a Chinese Gardner's Household, Tucson, Arizona*. Technical Report No. 96-22. Center for Desert Archaeology, Tucson.
- 1997 Historic Artifacts from the Flex Tonto Basin Project. In *Prehistoric and Historic Archaeological Resources in the Tonto Basin: Report on the Flex Tonto Basin Project*, edited by J. L. Cameron, pp. 449–462. Report No. 93. Office of Cultural Resource Management, Arizona State University, Tempe.
- 1998 *Archaeological Testing beneath the Duffield Addition to the Fish-Stevens-Duffield House, AZ BB:13:24 (ASM)*. Technical Report No. 98-14. Desert Archaeology, Inc., Tucson.
- 1998 *Phoenix's Hidden History: Archaeological Investigations at Blocks 72 and 73*. Anthropological Papers No. 26. Center for Desert Archaeology, Tucson. Anthropological Papers No. 7. Pueblo Grande Museum, Phoenix.
- Thiel, J. Homer, Michael K. Faught, and James M. Bayman
- 1995 *Beneath the Streets: Prehistoric, Spanish, and American Period Archaeology in Downtown Tucson*. Technical Report No. 94-11. Center for Desert Archaeology, Tucson.
- Todd, A. D.
- 1970 Probing Arizona's Industrial Past: The New Archaeology. *Arizona Review* 19(3):1–6.
- Tucker, David B., and S. Jerome Hesse
- 2008 *The Historical Archaeology of the Upper Chase Creek Relocation Project, Greenlee County, Arizona*. Cultural Resources Report No. 06-484. SWCA Environmental Consultants, Tucson.
- Tuohy, Donald R.
- 1960 Two More Wickiups on the San Carlo Indian Reservation, Arizona. *The Kiva* 26(2):27–30.
- Van Valkenburg, Richard
- 1946 We Found the Hidden Shrine of Old Makai. *Desert Magazine* 9(11):20–22.
- Vanderpot, Rein, and Teresita Majewski
- 1996 *The Forgotten Soldiers: Historical and Archaeological Investigations of the Apache Scouts at Fort Huachuca, Arizona*. SRI Technical Series No. 71. Statistical Research, Inc., Tucson.
- Ward, Albert E., Emily K. Abbink, and John R. Stein
- 1977 Ethnographical and Chronological Basis of the Navajo Material Culture. In *Settlement and Subsistence along the Lower Chaco River: The GCP Survey*, edited by Charles A. Reher, pp 217–278. University of New Mexico Press, Albuquerque.
- Wasley, William W.
- 1956 *History and Archaeology in Tucson*. Manuscript A-767, Arizona State Museum Archives. Arizona State Museum, University of Arizona, Tucson.
- 1961 Historic Site Archaeology. *Arizona* 2(1):11–12.

Williams, Jack S.

- 1982 The Casa de Elias: A Case Study in Ethnicity and Economics. Manuscript on file, Arizona Historical Society, Tucson.
- 1986 San Agustín del Tucson: A Vanished Mission Community of the Pimería Alta. *The Smoke Signal* 47& 48: 112–128. Tucson Corral of the Westerners, Tucson.
- 1986 The Presidio of Santa Cruz de Terranate: A Forgotten Fortress of Southern Arizona. *The Smoke Signal*, nos. 47 & 48: 129–148. Tucson Corral of the Westerners, Tucson.
- 1992 *Archaeological Investigations at the Captains' House at the Presidio of Tubac 1992*. Center for Spanish Colonial Archaeology, Mesa. Arizona.

Wilson, John P.

- 1984 *Fort Huachuca in the Early Prohibition Era: Monitoring the Removal of Site BG-NGB-20, Southern Arizona Auxiliary Airfield, Fort Huachuca, Arizona*. Report No. 35. Ball, Ball and Brosamer, Phoenix.
- 1985 Early Piman Agriculture: A New Look. In *Southwestern Culture History: Collected Papers in Honor of Albert H. Schroeder*, edited by C. H. Lange, pp. 129–137. Collected Papers No. 10. Archaeological Society of New Mexico, Santa Fe.
- 1988 A Homestead and Its Records. *The Kiva* 53(4):363–372.

Wright, Thomas E.

- 1993 Keeping the Boys Busy: Archaeological and Documentary Investigations of AR-03-12-06-1391, a Civilian Conservation Corps Erosion Control Site in Tonto Basin, Gila County, Arizona, with a Brief Account of CCC Activities on Tonto National Forest Lands and a Suggested Historic Context and Research Issues for CCC Erosion Control Sites on the Tonto National Forest. Report No. 93:81. Archaeological Research Services, Tempe.