

CENTRAL MESA LRT EXTENSION

DRAFT ENVIRONMENTAL ASSESSMENT



PHASE 1 ENVIRONMENTAL SITE ASSESSMENT

February 2010





Contents

Executive Summary	v
1.0 Introduction	1
1.1 Purpose and Involved Parties	1
1.2 ESA Methodology	1
1.3 Scope of Services, Significant Assumptions, and Limitations	2
2.0 Site Description	4
2.1 Location and Legal Description	4
2.2 Site and Vicinity Characteristics	5
2.3 Description of Structures, Roads, and Other Site Improvements	5
2.4 Area Geology and Hydrogeology	5
3.0 User-Provided Information	5
4.0 Records Review	6
4.1 Environmental Records Review	6
4.2 Summary of Listed Records	8
4.3 Historical Use Information	11
4.4 Environmental Liens and Additional Information	14
4.5 Summary of Previous Environmental Investigations	14
5.0 Site Reconnaissance and Interviews	14
5.1 Site Reconnaissance	14
5.2 Interview	14
5.3 Known Current and Past Uses of the Site and Adjoining Properties	15
5.4 Utilities	15
6.0 Data Gap Analysis	15
7.0 Findings and Conclusions	15
8.0 Recommendations	17
9.0 Qualifications of Environmental Professionals	20
9.1 Signatures and Qualifications	20
10.0 References	21

Tables



TABLE 1: SUMMARY OF ENVIRONMENTAL DATABASE SEARCH	6
TABLE 2: SITES OF CONCERN	17

Appendices

Appendix A – Figures 1 through 5, project location and maps of potentially impacted sites

Appendix B – Potential Station Platform and TPSS Locations

Appendix C – EDR Information

Appendix D – Sites of Concern Summary Data Table and Site Data Forms



Acronyms

AAI	All Appropriate Inquiry
ADEQ	Arizona Department of Environmental Quality
AIRS	Aerometric Information Retrieval System
AST	aboveground storage tank
ASTM	American Society for Testing and Materials
CERCLA	Comprehensive Environmental Response, Compensation, and Liability Act
CERCLIS	Comprehensive Environmental Response, Compensation, and Liability Information System
CESQG	Conditionally Exempt Small-quantity Generator
EDR	Environmental Data Resources, Inc.
CORRACTS	Corrective Action Report
EPA	United States Environmental Protection Agency
ERNS	Emergency Response Notification System
ESA	Environmental Site Assessment
FIFRA	Federal Insecticide, Fungicide, and Rodenticide Act
FINDS	Facility Index System
HDR	HDR Engineering, Inc.
HMIRS	Hazardous Materials Information Reporting System
LPA	Locally Preferred Alternative
LQG	Large-quantity generator
LRT	Light Rail Transit
HWS Permit	Active TSD facilities
LUST	leaking underground storage tank
MINES	Mines Master Index File
NFRAP	No Further Remedial Action Planned
NPL	National Priority List
NWI	National Wetlands Inventory
PADS	PCB Activity Database System
PCB	Polychlorinated biphenyl
PSI	Preliminary Site Investigation
RCRA	Resource Conservation and Recovery Act
RCRIS LQG	Resource Conservation and Recovery Information System Large Quantity Generators
RCRIS SQG	Resource Conservation and Recovery Information System Small Quantity Generators



RCRIS TSD	Resource Conservation and Recovery Information System Treatment, Storage, and Disposal
REC	Recognized Environmental Condition
SPL	Superfund Programs List
SQG	Small-quantity generator
SI	Site Inspection
Spills	Spills Database
SRP	Site Remediation Program
SWF/LF	Solid Waste Facilities/Landfill
TPSS	Traction Power Substation
TSCA	Toxic Substances Control Act
USGS	United States Geological Survey
UST	underground storage tank
WQARF	Water Quality Assurance Revolving Fund

Note: An additional acronym list is located in Appendix C.



EXECUTIVE SUMMARY

HDR Engineering, Inc. (HDR) has conducted a Phase I Environmental Site Assessment (ESA) for the two proposed design options for the Central Mesa Light Rail Transit (LRT) project's Locally Preferred Alternative (LPA). The LPA is located along Main Street from Sycamore Drive to approximately Hobson Road in Mesa, Maricopa County, Arizona (hereafter referenced as the project area). The project area consists of both of the project's design options (a 2-lane and a 4-lane option), and the potential locations for new station platforms. In addition, potential locations for the traction powered substations (TPSS) are also located within the project area. In order to account for each potential station platform and TPSS location, the project area and a one-half mile surrounding buffer were evaluated for the presence of potential hazardous waste sites for the purposes of this ESA (See Appendix A). Land use within the project area consists of various generations of retail and commercial development, including several auto repair facilities, current and former service stations, auto dealerships, shopping centers, business offices, and other retail and commercial facilities. Land use in the surrounding area is consistent with that of an urban (downtown) area, and appears to have been developed since at least the late 1950s.

This Phase I ESA identifies recognized environmental conditions (RECs) for the project area that may adversely affect roadway/fixed guideway construction or project corridor right-of-way acquisition. Figures depicting each REC site, and other identified sites of concern, can be found in Appendices A and B. All identified sites are referenced with corresponding map codes within the text of this report. This ESA was conducted to generally conform with the scope and limitations of the American Society for Testing and Materials (ASTM) Practice E 1527-05, and in compliance with the National Environmental Protection Act (NEPA) requirements for the project. Any exceptions to or deletions from these ASTM practices are described later in this report. The reader is also referred to Sections 1.3 and 1.4 of the report for further information about many of the major terms used in this summary and report.

This ESA includes a summary of the site reconnaissance conducted on November 10, 2009, a review of environmental databases, and a review of historical data sources. Interviews with individual property owners or facility managers were not authorized by the client.

The ESA process resulted in the following findings and conclusions:

- For the purposes of this ESA report, conclusions regarding potential sites of concern were not affected by the 2-lane or 4-lane design options. However, the location of potential station platforms and TPSS were a determining factor in identifying sites of concern. This determination was based on the increased amount of subsurface disturbance required for the construction of the station platforms and TPSS.

The EDR report identified 11 sites of concern to the project. *The analysis of the EDR database search is not affected by the 2-lane or 4-lane option.* However, location of potential station platform and TPSS was a factor. Many of the sites listed in the EDR report were eliminated as sites of concern based on the distance from a potential station platform or TPSS. Only sites located within a 200-foot radius of a station platform or TPSS were considered to be of concern to the project. Based on the location and distance of a listed site, current status of the listing, and/or nature of the database, seven leaking underground storage tanks (LUST) sites and three



additional underground storage tank (UST) sites were identified as sites of concern in the EDR report. One additional site with multiple database listings was identified in the report. **Of the 11 sites identified in the EDR report, nine are considered to be RECs (seven LUST sites [map codes C, D, E, I, M, O and R] one facility with multiple regulatory listings [map code N] and one former dry cleaner [map code K]. All maps are included in Appendices A and B).**

- **Historical research (city directories and historic aerial photographs) of the project area identified 11 additional sites of concern.** *The analysis of historical research information is not affected by the 2-lane or 4-lane option.* However, distance from a potential station platform and/or TPSS was a factor in determining whether a city directory listing was considered to be of concern. **Of the 11 sites identified through historical research, one site, a former service station and current auto repair facility (map code U), is considered a REC.**
- A site reconnaissance of the project area was performed for the project area. Development within the project area consisted of service stations, auto repair facilities, auto dealerships, mobile home parks, hotels and motels, shopping plazas, office buildings and other miscellaneous retail and commercial facilities. The project area consisted of newly constructed structures, as well as structures present since the at least the 1950s. *The site reconnaissance findings were not affected by the 2-lane or 4-lane option.* However, distance from a potential station platform and/or TPSS was a factor in determining whether a site identified in during the visit was considered to be of concern. **One site of concern, a former service station not previously identified in the EDR report or historical research, was identified during the site reconnaissance (map code J).**

HDR has performed an ESA in general conformance with the scope and limitations of ASTM E 1527-05 of the project area located along Main Street, from Sycamore Drive to approximately Hobson Road in Mesa, Maricopa County, Arizona. Any exceptions to or deletions from these practices are described in later sections of this report. **This report has revealed the evidence of ten RECs in connection with 23 sites of concern located in the project area (11 sites identified in the EDR, 11 sites identified in the historical research, and one site identified during the site reconnaissance).** The following table identifies each of the 23 sites of concern, with the REC sites in bold print. Further information, including photographs for each site, may be found in Appendix D.



SITES OF CONCERN

HDR Map Code ⁽¹⁾	Site Name	Address ⁽²⁾	Site Operations Relative to Hazmat Issues ⁽³⁾ , Regulatory Listing ⁽⁴⁾	Data Source ⁽⁵⁾	Impact Onsite L/M/H ⁽⁶⁾	PSI ⁽⁷⁾ Recommended	Potentially Impacted Structure ⁽⁸⁾
A	Shell Station (Current Burger King)	1165 W. Main Street	HSS, no regulatory listing	R, H	I		SP, Alma School
B	Circle K	1145 W. Main Street	CSS, 3 USTs onsite. Risk associated with property acquisition only.	R, D, H	H		SP, Alma School
C	Big Two Oldsmobile	1120 W. Main Street	Auto Body Shop, 1 LUST case closed in 1993, 1 UST removed in 1991	R, D, H	H	X	TPSS A-1
D	Fractured Fiberglass (Former Chevron)	1100 W. Main Street	FSS, LUST case closed in 1996, 5 USTs closed in 1967	R, D, H	H	X	TPSS A-1
E	Darner Motors	837 W. Main Street	Auto dealership, LUST case closed in 1996, 1 UST removed in 1994	R, D, H	H		TPSS A-4
F	Auto Repair Facility (Current strip mall)	450 W. Main Street	Historic auto repair facility, No regulatory listing	R, H	L		SP, Country Club
G	MAACO	434 W. Main Street	Auto body facility, No regulatory listing	R, H	L		SP, Country Club
H	Shell Station (Current vacant lot)	402 W. Main Street	HSS, no regulatory listing	R, H	I		SP, Country Club
I	Chevron (Current Taco Bell)	310 W. Main Street	HSS, LUST cases closed in 2002 & 2003, 8 USTs removed between 1992 and 2004	R, D, H	H	X	SP, Country Club
J	Service Station (Current Salsitas)	311 W. Main Street	FSS, no regulatory listing	R, H	I		SP, Country Club, TPSS B-1
K	Falcon Cleaners	15 S. Country Club Drive	Former dry cleaner, 1 UST removed in 1992	R, D, H	I	X	TPSS B-1
L	Auto Repair Facility (Current Lamaze Class Center)	236 W. Main Street	Former auto repair facility	R, H	L		SP, Country Club
M	Pit Stop	201 W. Main Street	Auto repair facility, LUST case closed in 2006, 3 USTs removed in 1993	R, D, H	H	X	SP, Country Club



HDR Map Code ⁽¹⁾	Site Name	Address ⁽²⁾	Site Operations Relative to Hazmat Issues ⁽³⁾ , Regulatory Listing ⁽⁴⁾	Data Source ⁽⁵⁾	Impact Onsite L/M/H ⁽⁶⁾	PSI ⁽⁷⁾ Recommended	Potentially Impacted Structure ⁽⁸⁾
N	AAMCO Transmission	27 S. Robson Road	Former auto repair facility, SHWS, CERC-NFRAP, RCRA NON-GEN with Violations	R, D, H	H	X	TPSS B-4
O	Former Firestone (Current office building)	48 E. Main Street	Auto repair facility, LUST case closed in 1996, UST removed in 1996	R, D, H	H		SP, Centennial Way
P	Zion Bank (Current Jack in the Box)	62 E. Main Street	HSS, UST removed in 1991	R, D, H	L		SP, Centennial Way
Q	Union 76 Station (Current Network Automotive)	104 E. Main Street	FSS, no regulatory listing	R, H	I		SP, Centennial Way
R	Brown & Brown Chevrolet	145 E. Main Street	Auto dealership, LUST case closed in 2000, USTs removed in 1992 & 1998	R, D, H	H		SP, Centennial Way
S	Union Oil (Currently Gateway Park)	361 E. Main Street	HSS, no regulatory listing	R, H	I		SP, Mesa Drive
T	Wilky's Machine Shop	402 E. Main Street	Auto repair facility, no regulatory listing	R, H	L		SP, Mesa Drive
U	Thomas Gulf (Current Quality Bumper)	405 E. Main Street	FSS, LUST closed in 1999	R, H	H	X	SP, Mesa Drive
V	Gunnels Tire and Service	420 E. Main Street	Auto repair facility, no regulatory listing	R	L		SP, Mesa Drive
W	Auto Service	425 E. Main Street	Auto repair facility	R, H	L		SP, Mesa Drive, TPSS C-1

Sites listed in bold print are considered by ASTM to be Recognized Environmental Concerns (RECs)

- (1) Corresponds to location of site as indicated in Appendices A and B
- (2) Address corresponds to that listed in EDR database search or historical source that identified site. Given address may differ slightly from currently listed address.
- (3) CSS = Current Service Station, FSS= Former Service Station, HSS = Historic Service Station (no longer present)
- (4) LUST=Leaking Underground Storage Tank, UST= Underground Storage Tank. Complete list of acronyms identified in EDR report in Appendix C
- (5) Indicates primary information sources for listing: R=Reconnaissance, D=Database, H=Historical Source (city Directories, historical aerial photographs)
- (6) Risk of potential impacts onsite, Low / Medium / High / Indeterminate
- (7) PSI= Preliminary Site Investigation
- (8) SP= Station Platform, TPSS= Traction Powered Substation. See Appendix B for specific structure



Based on the findings and conclusions reached in this report, HDR makes the following recommendations:

Recommendation 1:

HDR recommends further investigation (in the form of a Preliminary Site Investigation) at seven of the ten REC sites. Additional investigation for these sites is based on the location of known or suspected contamination and/or other details associated with the site's regulatory listing. A drilling and sampling program should be implemented to verify or refute the existence of actionable concentrations of released hazardous materials. A specific and targeted analytical program should be implemented to determine the concentration of residual impacts, if present.

Recommendation 2:

HDR recommends that Environmental Construction Monitoring (ECM) be conducted along the entire length of project area based on the potential for contamination within the soil resulting from the operations of the facilities surrounding the project area. Additionally, all construction contractors should be instructed to immediately stop all subsurface activities in the event that potentially hazardous materials are encountered, an odor is identified, or significantly stained soil is visible. Contractors should be instructed to follow all applicable regulations regarding discovery and response for hazardous materials encountered during the construction process.



1.0 INTRODUCTION

1.1 Purpose and Involved Parties

This ESA documents the evaluation of the project corridor for indications of “recognized environmental conditions.” A recognized environmental condition (REC) is defined by ASTM Practice E 1527-05 as: *“The presence or likely presence of any hazardous substances or petroleum products on a project site under conditions that indicate an existing release, a past release, or a material threat of a release of any hazardous substances or petroleum products into structures on the project site or into the ground, groundwater, or surface water of the project site. The term includes hazardous substances or petroleum products even under conditions of storage and use in compliance with local and state laws and regulations. In the event that a site’s regulatory issue has been resolved by the regulatory agency with jurisdiction, that site may be classified as a “Historic REC”. This classification means that although the issue has been resolved to the satisfaction of the regulatory agency, a possibility exists that residual contamination may be present at the site. The terms “REC” and “Historic REC” are not intended to include de minimis conditions that generally do not present a material risk of harm to public health or the environment and that generally would not be the subject of an enforcement action if brought to the attention of regulatory agencies. Conditions determined to be de minimis are not recognized environmental conditions.”*

HDR Engineering, Inc. (HDR), received authorization from Valley Metro Rail Inc., (METRO) to conduct an ESA for the project area located along Main Street, from Sycamore Road to approximately Hobson Road in Mesa, Maricopa County, Arizona. This ESA has been prepared for METRO, and only METRO has the right to rely on the contents of this ESA.

1.2 ESA Methodology

HDR employs a relative risk ranking system that includes several investigation elements. Each element of the investigation process uses a different set of data sources to assess the risk of hazardous materials being present in association with a specific site or location.

Once the elements of the investigation process were completed, HDR categorized identified sites using a subjective risk ranking system, classifying the sites as low-risk, moderate-risk, high-risk, or indeterminate. The following paragraphs provide general descriptions of each category.

The ESA was designed to generally comply with the level of documentation recommended in the ASTM standard (ASTM E 1527-05) for the performance of ESAs. Deviations from the ASTM standard included deletion of certain records sources determined to be inapplicable or of limited value to the specific needs of this project. In accordance with our contracted scope of work, HDR did not conduct interviews with specific site property owners or business operators.

HDR included the three primary activities included in the ASTM guidance (conforming to EPA’s All Appropriate Inquiry (AAI) requirements), namely (1) records review, (2) site reconnaissance, and (3) preparation of this report.



Low-risk sites are those sites that have few indications of potential for release of hazardous materials. On some occasions, sites that have had a hazardous materials issue in the past but have been remediated with approval of the local state environmental agency (or EPA) may qualify as low-risk. Examples of low-risk sites include undeveloped or agricultural property, residential property, or benign commercial properties such as office buildings, warehouses, distribution facilities, or municipal facilities with no listed violation.

Moderate-risk sites are those sites that have some indications of possible hazardous materials issues. A moderate-risk site may appear on a database as having a permit to handle hazardous materials, but has recorded no violations to date. Another way that a site could be interpreted as moderate risk would be if the environmental records search indicated no listing, but the site is an auto repair facility with visible surface staining. Examples of moderate-risk sites include auto repair garages, welding shops, or manufacturing facilities with minor listings in the environmental database.

High-risk sites are those sites that have a high potential for releasing hazardous materials to the soil or groundwater, or have a recorded release issue. Examples of high-risk sites include current service stations, bulk fueling terminals, sites listed in environmental databases as having had a release, or a known release that has not been remediated.

Indeterminate-risk sites are those which, at the time of report preparation, did not include sufficient information to include a high, medium or low ranking. Indeterminate sites often require additional file review to determine the details of any related environmental issues at the site.

When HDR assigns a risk ranking to a site, the risk ranking criteria are reviewed and concurred with by at least one Environmental Professional as defined in ASTM. It is HDR policy to have subjective criteria cross-reviewed for accuracy and adherence to its assessment protocols and internal quality assurance standards. It is worthwhile to note that risk ranking does not directly correspond to whether a site qualifies as a REC; rather, the risk ranking system is intended as a method of categorizing sites on large projects for consideration of common contamination characteristics.

1.3 Scope of Services, Significant Assumptions, and Limitations

The services provided for this project consisted of the following:

- Provide a description of the project site including current land uses.
- Provide a general description of the topography, soils, geology, and groundwater flow direction.
- Review reasonably ascertainable and reviewable regulatory information published by federal, state, local, tribal, health, and/or environmental agencies pertaining to the project site.
- Review historical data sources for the project site, including aerial photographs, topographic maps, fire insurance maps, city directories, and other readily available development data.
- Conduct an area reconnaissance and an environmental review—including a visual inspection of adjoining properties—with a focus on indications of hazardous substances, petroleum products, polychlorinated biphenyls (PCBs), wells, storage



tanks, solid waste disposal pits and sumps, and utilities.

- Prepare a written report of methods, findings, and conclusions.

The goal of this scope of services is to assist the user in identifying conditions near the project site that may indicate risks regarding hazardous materials storage, disposal, or other impacts. The resulting report may qualify the user for relief from liabilities as one of three “defenses” identified in the 2002 Brownfields Amendments to the Comprehensive Environmental Response, Compensation, and Liability Act (CERCLA) Section 9607 (AAI subsections). These three defenses include:

1. The “innocent landowner” defense to potential liabilities under 42 United States Code [U.S.C.] § 9601
2. The “contiguous project corridor owner” defense pursuant to 42 U.S.C. § 9607q
3. The “bona fide prospective purchaser” defense pursuant to 42 U.S.C. § 9607r

Federal regulations at 40 Code of Federal Regulations [C.F.R.] Part 312, promulgated by EPA, require that liability release be based (in part) on completion of AAI prior to purchase of a property. Those inquiries are documented by Phase I reports, or ESAs. EPA has agreed that the recently developed ASTM guidance (ASTM Practice E 1527-05) specifies and interprets AAI requirements.

A user is defined by ASTM Practice E 1527-05 as the party seeking to use Practice E 1527 to complete an ESA of the project site and may include a potential purchaser of land at the project site, a potential tenant of the project site, an owner of land at the project site, a lender, or a project area manager. Investigative areas not included in the standard ASTM ESA scope include: asbestos, lead-based paint, lead in drinking water, radon, urea formaldehyde, wetland issues, regulatory compliance, cultural and historic resources, industrial hygiene, health and safety, ecological resources, endangered species, indoor air quality, and high voltage power lines. The scope of services for ESA projects also does not include the completion of soil borings, the installation of groundwater monitoring wells, or the collection of soil or groundwater samples. Likely sources of vapor intrusion, from potential on-site or off-site sources, are identified. State and national policies and standards relevant to vapor intrusion are in flux and subject to change.

HDR has made certain assumptions in preparing the scope of this assessment:

- Data gathered from public information sources (i.e., libraries or public regulatory agencies) are accurate and reliable.
- Site operations reflect site conditions relative to potential releases, and no intentional concealment of environmental conditions or releases has occurred.
- Interview information (where applicable) is directly reported as gathered by the assessor and is limited by the accuracy of the interviewee’s recollection and experience.



- Published geologic information and site observations made by the environmental professional are used to estimate likely contaminant migration pathways in the subsurface. These estimates by the environmental professional are limited in accuracy and are generally cross-referenced with existing information about similar sites and environmental releases in the area.

Regulatory information is limited to sites discovered after the late 1980s because reliable records were not kept by regulatory agencies prior to that time frame.

Where a REC has resulted from historical uses or conditions, but apparently no longer persists at the site, the term “historical REC” is used.

The findings and conclusions presented in this report are based on the procedures described in ASTM Practice E 1527-05, informal discussions with various agencies, a review of the available literature cited in this report, conditions noted at the time of this ESA, and HDR’s interpretation of the information obtained as part of this Phase I ESA. The findings and conclusions are limited to the specific project and properties described in this report, and by the accuracy and completeness of the information provided by others.

An ESA cannot entirely eliminate uncertainty regarding the potential for RECs. Conducting this assessment is intended to reduce, but not eliminate, uncertainty regarding the potential for RECs in connection with a project site within reasonable limits of time and cost. In conducting its services, HDR used a degree of care and skill ordinarily exercised under similar circumstances by reputable members of its profession practicing in the same locality. No other warranty is made or intended. This ESA generally conforms to the level of documentation required in ASTM Practice E 1527-05. Deviations from the ASTM standard included deletion of certain records sources deemed to be inapplicable, or of limited value, to the specific needs of this client.

2.0 SITE DESCRIPTION

2.1 Location and Legal Description

The project area is located along Main Street, from Sycamore Drive to approximately Hobson Road in Mesa, Maricopa County, Arizona. The project area consists of the project’s design from Sycamore to Country Club as well as the two design options (a 2-lane and a 4-lane option) from Country Club to the eastern project terminus, potential locations for new station platforms, and the park-and-ride lots. The project area also includes the potential locations for the project’s four station platforms and the three traction power substations (TPSS). In addition to the approximately 3.1 mile-long segment of Main Street, the ESA included the evaluation of an approximately one-half mile buffer surrounding Main Street. The purpose of the buffer is to identify sites that have the potential to affect subsurface media for a larger area beyond just the properties located directly adjacent Main Street. The project area is located in Sections 20, 21, 22, and 23 of Township 1 North, Range 5 East. Figures showing the location of the project area can be found in Appendix A. Additional images depicting potential station platform and TPSS locations can be found in Appendix B. Sites of concern are presented in both appendices with corresponding HDR map codes as referenced in this report.



2.2 Site and Vicinity Characteristics

According to the United States Geological Survey 7.5 minute series quadrangle maps for Mesa, Arizona, 1952 (photorevised 1982), the elevation of the project site is approximately 1,240 feet above mean sea level. The topography near the project area is relatively flat, rising gently in the east toward the Superstition Mountain Range. According to the Arizona Department of Water Resources, depth to groundwater in the vicinity of the project area ranges from approximately 140 to 180 feet below ground surface (bgs). Shallower, discontinuous perched groundwater zones have been reported in the project vicinity.

2.3 Description of Structures, Roads, and Other Site Improvements

The project area consists of various generations of retail and commercial development, including several auto repair facilities, current and former service stations, auto dealerships, shopping centers, business offices, and other retail and commercial facilities. Land use in the surrounding area is consistent with that of an urban (downtown) area, and appears to have been developed since at least the late 1950s. The East Valley Institute of Technology is located on the south side of Main Street, at the western end of the project area. The development along Main Street and the surrounding area is multi-generational, and consists of both occupied and vacant properties. Main Street is a paved, multi-lane roadway that is divided by a landscaped center median. Intersecting roadways are also paved, with a minimum of two-lanes. The surrounding area consists of similar retail and commercial development, and an increased concentration of residential development to the north and south of Main Street, as well as east of the project area.

2.4 Area Geology and Hydrogeology

The project area is located within the Basin and Range Physiographic Province of central and southern Arizona. The area is characterized by broad valleys between north-south-trending mountains of the province. The area is comprised of late and middle Pleistocene surficial deposits with alluvium in the broad basins generally underlain by thick sequences of coarse gravel, sand and silt. Deep alluvial basin fill potentially has been subject to agricultural, industrial and residential modification.

3.0 USER-PROVIDED INFORMATION

METRO provided HDR with documents identifying the location of the project site. Neither a survey map nor property zoning information was provided. The user did not provide information indicating that it has any specialized information for the project area pertaining to land use, previous environmental cleanups, previous chemical spills or releases, purchase price of any properties within the area or cleanup liens against properties within the project area.



4.0 RECORDS REVIEW

4.1 Environmental Records Review

Environmental Data Resources, Inc. (EDR) was contracted by HDR to complete a database search for the project area, which included a buffer zone of one-half mile from the project's centerline. The database search was produced by EDR on November 3, 2009 and included federal, state, local, and tribal databases, as well as EDR proprietary databases, as defined by ASTM E 1527-05. The results of the database search are summarized in the following table and paragraphs. A complete copy of the EDR environmental database report is included in Appendix C. Site data forms and a summary data table describing each of the sites of concern is included in Appendix D.

Within an urban area, it is anticipated that commercial operations will increase the number of listings in a database search. Many of the database findings, however, are not considered to be of concern to the project due to the scope of the project, the distance of the listed site from the project area, and/or a facility's compliance with any previously noted violation(s). Additional database findings are not considered to be of concern to the project due to the nature of the database. For example, incidents listed on the Emergency Response Notification System (ERNS) database are responded to by local emergency responders at the time of the incident, and often do not require further action.

In addition, many of the sites identified in an EDR report are listed in multiple databases. The redundant listings, combined with the urban setting, and a one-half mile search radius has resulted in over 300 listings identified in the EDR report. HDR reviewed the types of database listings and focused on those within the project area that were likely to result in, or were confirmed to have soil, groundwater or surface water contamination. The results of the database search are summarized in Table 1 and Section 4.2.

TABLE 1: SUMMARY OF ENVIRONMENTAL DATABASE SEARCH

Database	Description	Sites Listed in EDR	Sites of Concern to the Project
Federal			
NPL	The National Priorities List (NPL) is the U.S. EPA's database of uncontrolled or abandoned hazardous waste facilities that have been listed for priority remedial actions under the Superfund program.	0	0
Delisted NPL	The National Oil and Hazardous Substances Pollution Contingency Plan (NCP) established the criteria that the EPA uses to delete sites from the NPL.	0	0
RCRA CORRACTS/ TSD	The EPA maintains a database of Resource Conservation and Recovery Act (RCRA) facilities associated with treatment, storage, and disposal (TSD) of hazardous materials that are undergoing "corrective action." A "corrective action" order is issued when there has been a release of hazardous waste or constituents into the environment from a RCRA facility.	0	0



Database	Description	Sites Listed in EDR	Sites of Concern to the Project
RCRA Non-CORRACTS/TSD	The RCRA Non-CORRACTS/TSD Database is a compilation by the EPA of facilities that report storage, transportation, treatment, or disposal of hazardous waste. Unlike the RCRA CORRACTS/TSD database, the RCRA Non-CORRACTS/TSD database does not include RCRA facilities where corrective action is required.	0	0
RCRA LQG, SQG or CESQG	The RCRA INFO database, maintained by the EPA, lists facilities that generate hazardous waste as part of their normal business practices. Generators are listed as large, small, or conditionally exempt. Large quantity generators (LQG) produce at least 1,000 kg/month of nonacutely hazardous waste or 1 kg/month of acutely hazardous waste. Small quantity generators (SQG) produce 100 to 1,000 kg/month of nonacutely hazardous waste. Conditionally exempt small quantity generators (CESQG) are those that generate less than 100 kg/month of nonacutely hazardous waste.	33	0
ERNS	Emergency Response Notification System (ERNS) records and stores information on reported releases of oil and hazardous substances.	3	0
HMIRS	Hazardous Materials Information Reporting System (HMIRS) contains hazardous material spill incidents reported to USDOT.	1	0
CERCLIS	The CERCLIS database is a compilation of facilities that the EPA has investigated or is currently investigating for a release or threatened release of hazardous substances pursuant to the Comprehensive Environmental Response, Compensation and Liability Act (CERCLA) of 1980.	0	0
CERCLIS/NFRAP	No Further Remedial Action Planned (NFRAP) refers to facilities that have been removed and archived from the EPA's inventory of CERCLA sites.	18	1
PADS	PCB Activity Database System (PADS) identifies generators, transporters, commercial storers, and/or brokers and disposers of PCBs who are required to notify the EPA of such activities.	1	0
FINDS	Facility Index System/Facility Registry System (FINDS) contains both facility information and 'pointers' to other sources that contain further detail.	142	0
US ENG Controls	A listing of sites with engineering controls in place.	0	0
US INST Controls	A listing of sites with institutional controls in place.	0	0
State and Local			
SHWS State Hazardous Waste List	The Arizona Department of Environmental Quality's Superfund Programs List (SPL) is the state version of the federal CERCLIS list. Sites on the SPL list come from three sources: the Water Quality Assurance Revolving Fund (WQARF) list and potential sites WQARF list, the federal Superfund list (NPL), and U.S. Department of Defense sites that require Superfund oversight.	19	1
SWF/LF State Landfill/ Historical Landfill	The Arizona Department of Environmental Quality (ADEQ) maintains a list of Solid Waste Facilities/Landfill Sites (SWF/LF), including active and inactive, permitted and nonpermitted solid waste disposal facilities.	0	0



Database	Description	Sites Listed in EDR	Sites of Concern to the Project
State LUST	Leaking Underground Storage Tanks (LUST) Site List – ADEQ provides a computer-generated database of the LUSTs within the specified area based on LUST incident reports and cleanup actions underway.	42	7
State UST	Underground Storage Tank (UST) Database – ADEQ’s list of registered USTs within the specified area. This database may also include registered Aboveground Storage Tanks (ASTs).	85	5
Brownfields	A Brownfield site is an industrial or commercial project corridor that is abandoned, inactive, or underutilized, on which expansion or redevelopment is complicated because of the actual or perceived environmental contamination.	1	0
AUL	Activity and use limitation list, including DEUR (Declaration of Environmental Use Restriction) and VEMUR (Voluntary Environmental Mitigation Use Restriction) sites.	0	0
VCP	Voluntary Remediation Program sites, as maintained by ADEQ.	1	0
Total listings¹		346	14
(1) Note that total listings do not correspond to total sites since some individual sites are listed on more than one database.			

4.2 Summary of Listed Records

The EDR report identified 346 listings relevant to the project area based on the above mentioned criteria. Many of the sites listed are included in more than one database; therefore, the number of database listings does not match the total sites counted. *The analysis of the EDR database search is not affected by the 2-lane or 4-lane option.* However, location of potential station platform and TPSS was a factor. Many of the sites listed in the EDR report were eliminated as sites of concern based on the distance from a potential station platform or TPSS. Only sites located within a 200-foot radius of the station platforms or TPSS sites were considered to be of concern to the project. It has been the experience of HDR personnel that the contamination migration pattern within the geology such as that of Mesa, Arizona are not likely to impact an area farther than 200 feet from the contamination source. Based on the location and distance of a listed site, current status of the listing, and/or nature of the database, 14 listings (corresponding to 11 sites of concern) were identified in the EDR report. Figures depicting each identified site of concern can be found in Appendices A and B. All identified sites are referenced with corresponding map codes within the text of this report. Appendix B includes figures depicting the specific station platform and/or TPSS (named in parentheses) affected by the site of concern. Regulatory files for each site were reviewed at the Arizona Department of Environmental Quality.

The majority of the listings at each site correspond to an underground storage tank (UST) or leaking underground storage tank (LUST) case(s). It has been the experience of HDR personnel that hydrocarbon contamination often exists in the soils surrounding USTs not otherwise classified as a LUST. Similarly, HDR personnel have often found residual and sometimes



significant contamination in the soils surrounding a closed LUST case. Based on this experience, the following eleven sites are considered to be of concern to the project:

- Circle K, located at 1145 W. Main Street (Exhibit A-1, HDR Map Code B, Alma School station platform). Three underground storage tanks (USTs) are located onsite. The site is considered high risk based on the presence of USTs onsite; however, risk is associated with property acquisition only.
- Big Two Oldsmobile, located at 1120 W. Main Street (Exhibit A-1, HDR Map Code C, TPSS A-1). According to regulatory files reviewed for the facility, One UST was removed from the site in 1991 and one LUST case was opened in 1991 and closed in 1993. The vertical extent of the leak was defined at approximately eight feet, but no lateral boundary was defined. The LUST case was closed with residual soil contamination remaining onsite. The location of the leak is located directly adjacent to the potential location of TPSS A-1. Based upon the location of the leaking tank and potential for residual contamination in the area, this site is considered high risk. **Additional investigation is recommended at this site in the event that TPSS A-1 is selected for construction.**
- Chevron (currently Fractured Fiberglass), located at 1100 W. Main Street (Exhibit A-1, HDR Map Code D, TPSS A-1). According to regulatory files reviewed for the facility, one LUST case was opened at the facility in 1994 and closed in 1996. Seven USTs were previously located at the site, two were removed in 1972 and five were removed in 1994. The LUST case was closed with residual soil contamination remaining onsite. The location of the LUST soil contamination is in the immediate vicinity of TPSS A-1. Based upon the location of the leaking tank and potential for residual contamination in the area, this site is considered high risk. **Additional investigation is recommended at this site in the event that TPSS A-1 is selected for construction.**
- Darner Motors, located at 837 W. Main Street (Exhibit A, HDR Map Code E, TPSS A-4). One LUST case was opened for the facility in 1995 and closed in 1996. One UST was removed in 1994. According to the site's regulatory files, soil samples analyzed after cleanup activities were completed and were free of residual contamination. The site is rated as a high risk since a LUST case was previously reported; however, based on the results of the soil sample analysis subsequently conducted at the site, no further investigation is recommended.
- Chevron (currently Taco Bell), located at 310 W. Main Street (Exhibits B-1, B-2, B-4, HDR Map Code I, Country Club Drive Station Platform [all platform configurations shown in exhibits]). Three LUST cases were opened for the facility in 1992, 1995 and 1999. The cases were closed in 2003, 2002 and 2003 respectively. Eight USTs were removed from the site between 1992 and 2004. Regulatory files identified the location of the leak to be within 30 feet of Main Street. Additionally, the site's LUST case was closed with residual levels of total petroleum hydrocarbons (TPH) contamination remaining onsite. The site is considered high risk based on the presence of a LUST case at the site. **Based upon the location of the leaking tanks and potential for residual contamination in the area, additional investigation is recommended at this site.**
- Falcon Cleaners, located at 15 S. Country Club Drive (Exhibits B-1, B-2, B-4, HDR



Map Code K, TPSS B-1). The site, a former dry cleaner, had one UST removed in 1992. According to regulatory files, no LUST case was opened at the site; however, petroleum hydrocarbons and volatile organic compounds (VOCs) were detected in the soil surrounding the tank. The tank was identified as a 55-gallon drum. Based on the limited amount of information available for the site, the site is considered to be of indeterminate risk. **Additional investigation is recommended at this site in the event that TPSS B-1 is selected for construction.**

- Pit Stop, located at 201 W. Main Street (Exhibit B-4, HDR Map Code M, Country Club Drive station platform [all platform configurations shown in Exhibits B-1 through B-4]). One LUST case was opened for the facility in 1992 and closed in 2006. Three USTs were removed from the site in 1993. File review identified a 240-foot lateral boundary for TPH soil contamination resulting from the LUST at the site. The boundary for contamination extends onto Main Street and into the area of the Country Club station platform. Files identified residual levels of soil contamination remaining onsite. The site is considered high risk based on the presence of a LUST case at the site. **Based upon the extensive lateral boundary for soil contamination at the site and potential for residual contamination in the area, additional investigation is recommended at this site.**
- AAMCO Transmissions, located at 27 S. Robson Street (Exhibit B-4, HDR Map Code N, TPSS B-4). The site is listed in numerous regulatory databases including the SHWS, CERCLIS-NFRAP, SPILLS, and RCRA NON-GEN (with violations). No closure data is included in the SHWS listing. A compliance order was issued as a result of the RCRA violations. Violations at the site were in response to the mishandling of drums containing hazardous waste, including trichloroethylene (TCE) and tetrachloroethylene (PCE). Additionally, soil contamination was identified when the secondary containment for a waste oil UST was found to be filled with approximately 350 gallons of waste oil during the tank removal. The secondary containment was noticeably cracked and material was leaking into surrounding soil. A Remedial Site Assessment conducted at the site identified VOCs in irrigation and monitoring wells in the area, and TPH soil contamination at the site. Although classified as a CERC-NFRAP, the 2003 site assessment report identified TPH contamination in the soil is likely to exist at the site. Based on the numerous listings and RCRA violations, the site is considered high risk. **Additional investigation is recommended at this site in the event that TPSS B-4 is selected for construction.**
- Firestone (current office buildings), located at 48 E. Main Street (Exhibits C-1, C-2, HDR Map Code O, Centennial Way station platform). One LUST case for the facility was opened and closed in 1996. One UST was removed in 1996. According to the site's regulatory files, soil samples analyzed after remediation activities were clean of contamination. The site is rated as a high risk since a LUST case was previously reported; however, based on the results of the soil sample analysis subsequently conducted at the site, no further investigation is recommended.
- Zion Bank (current Jack in the Box), located at 62 E. Main Street (Exhibits C-1, C-2, HDR Map Code P, Centennial Way station platform). One UST was removed from the site in 1991. However, based on the likelihood that hydrocarbon contamination



often exists in the soils surrounding USTs not otherwise classified as a LUST, the site is still considered low risk.

- Brown and Brown Chevrolet, located at 145 E. Main Street (Exhibits C-1, C-2, HDR Map Code R, Centennial Way station platform). One LUST case was opened and closed at the site in 2000. Six USTs were removed from the site in 1992, and one UST in 1998. Regulatory file review identified that the location of the leak at the site was at the far southern end of the facility, and the lateral extent of soil contamination to extend only 10 feet from the leak site. The site is rated as a high risk based on the presence of a LUST case at the site. However, based on the location of the leak and the minimal lateral extent, no further investigation is recommended for this site.

4.3 Historical Use Information

The objective of reviewing historical use information is to develop a history of previous land uses in the vicinity of the project site and to assess these uses for potential hazardous materials impacts that may affect the project. HDR reviewed those historical sources that were readily available and reviewable and likely to provide useful information, given the time and cost constraints inherent in ESA projects.

Fire Insurance Maps

Fire insurance maps are produced by private fire insurance companies to indicate uses of the project site on specified dates. HDR requested fire insurance maps from EDR, the copyright holder for the Sanborn map collection; however, no Sanborn fire insurance map coverage exists for the project site.

Historical Aerial Photographs

Historical aerial photographs are valuable for the environmental assessor to review features of properties near the project site over a long period of time. HDR reviewed historical aerial photographs at the Burton Barr Phoenix Public Library's Arizona Room in Phoenix, Arizona. Historical aerial photographs were reviewed for the years 1957, 1968, 1970, 1976, 1980, 1984, 1989, 1993, 1998, 2002, 2004 and 2007. Information relating to observed features is presented below. Figures depicted each site listed below can be found in Appendices A and B, with corresponding map codes referenced.

1957 – The project area consisted of agricultural land (west of Alma School), residential developments (primarily mobile home parks), and retail and commercial facilities. The majority of Main Street was developed, with few undeveloped properties. The Mesa Arizona Temple located at the eastern end of the project area was present. The historic/former service stations located at the Extension Road, Country Club Drive and Main Street intersections (HDR Map Codes D, H, I and J) were present; however, the former service station at the southeast corner of Country Club Drive and Main Street (Map Code J) was configured differently than it is currently. The historic/former service stations located at the Centennial Way and Main Street intersection (HDR Map Codes P and Q) were also present, as well as the sites at the Mesa Drive and Main Street intersection (Map Codes S, T, U, V, and W).



1968 – The project area’s development was similar to that of the previous image. The service station at the southeast corner of Alma School and Main Street (Map Code B) was present. Multiple auto dealerships were located along Main Street, including Darner Motors (Map Code E) and Brown and Brown Chevrolet (Map Code R).

1970s – No significant changes were noted from the late 1960s to the early 1970s. One exception included the change of the service station at the southeast corner of Country Club Drive and Main Street (Map Code J) to its current configuration. The western portion of the project area remained agricultural land. By the mid-1970s, an increased number of undeveloped lots were identified along Main Street, east of Extension Road.

1980s – The agricultural land located at the western end of the project area was still present, however, in a smaller area. Additional development was present to the west of Alma School Road. Many of the vacant lots identified in the 1970s were developed with retail/commercial structures in the mid-1980s. The apartment complex located on the north side of Main Street (west of Extension Road) had been developed by 1984. By 1989, construction in the agricultural fields at the western end of the project area had begun.

1990s – By the early 1990s, several large, high rise commercial buildings were present at the eastern end of the project area (Center Street and Centennial Way intersections). By the mid-1990s development of the project area west of Alma School Road had also begun. Some structures on the north side of Main Street and east of Robson Road (west of Mesa Drive) were no longer present beginning in the late 1990s.

2000s – Development at the southwest corner of Alma School Road and Main Street was present in the early 2000s (Map Code A). By the early 2000s development had begun at the Mesa Center for the Arts at the southeast corner of Center Street and Main Street. Some structures located at the east end of the project area were no longer present by 2007.

City Directory Information

HDR reviewed city telephone directory information for the project site and surrounding area at the Burton Barr Phoenix Public Library. Directories were reviewed for the years between 1963 and 2009, in intervals of 5 years. The city directories contained information that confirmed the development and land use of the project site as indicated on the historical aerial photographs and during the site visit. The city directory search revealed 11 sites of concern not otherwise identified. *The analysis of city directory information is not affected by the 2-lane or 4-lane option.* However, distance from a potential station platform and/or TPSS was a factor in determining whether a city directory listing was considered to be of concern. Each of the service station sites listed below are considered to have an indeterminate risk based on a lack of regulatory listings and additional information, but still having likely contained USTs onsite. It has been the experience of HDR personnel that hydrocarbon contamination often exists in the soils surrounding USTs not otherwise classified as a LUST. One exception was noted (Thomas Gulf) where regulatory files were identified and reviewed. That site is considered high risk based on the details of the corresponding LUST case. The remaining auto repair facilities are considered low risk based on the handling of potentially hazardous materials onsite, but not likely within USTs. Appendix B includes figures depicting the specific station platform and/or TPSS (named in parentheses) affected by the site of concern.



- Shell Station (current Burger King) located at 1165 W. Main Street (Exhibit A-1, HDR Map Code A, Alma School Road station platform). Site listed in the city directory in the early 1960s.
- Auto Repair Facility located at 450 W. Main Street (Exhibits B-1, B-2, B-3, HDR Map Code F, Country Club Drive station platform). Site listed in the city directories from the late 1990s until present.
- MAACO located at 434 W. Main Street (Exhibits B-1, B-2, B-3, HDR Map Code G, Country Club Drive station platform). Site listed in the city directories from the mid-1970s until present.
- Shell Station (current vacant lot located at northwest corner of Country Club Drive/Main Street) located at 402 W. Main Street (Exhibits B-1, B-2, B-3, B-4, HDR Map Code H, Country Club Drive station platform). Site listed in the city directories from the late 1960s until the mid-1980s.
- Former Service Station (current Salsitas) located at 311 W. Main Street (Exhibit B-4, HDR Map Code J, Country Club station platform [all platform configurations shown in Exhibits B-2 through B-4] and TPSS B-1). Site listed in city directories during the 1960s.
- Auto Repair Facility (current Lamaze class center) located at 236 W. Main Street (Exhibits B-4, HDR Map Code L, Country Club station platform [all platform configurations shown in Exhibits B-2 through B-4]). Site listed in the city directories during the 1960s.
- Union 76 Station (current Network Automotive) located at 104 E. Main Street (Exhibits C-1, C-2, HDR Map Code Q, Centennial Way station platform [all platform configurations shown in exhibits]). Site listed in the city directories from the early 1960s until the late 1970s.
- Union Oil (current office building) located at 361 E. Main Street (Exhibits D-1, D-2, HDR Map Code S, Mesa Drive platform station [all platform configurations shown in exhibits]). Site listed in the city directories from the early 1960s until the late 1970s.
- Wilky's Machine Shop located at 402 E. Main Street (Exhibits D-1, D-2, HDR Map Code T, Mesa Drive station platform [all platform configurations shown in exhibits]). Site listed in city directories from the late 1980s until present.
- Thomas Gulf (current Auto Repair Facility) located at 405 E. Main Street (Exhibits D-1, D-2, HDR Map Code U, Mesa Drive station platform [all platform configurations shown in exhibits]). Site listed in city directories from early 1960s until the mid-1970s. Although the facility is not listed in the EDR report, a regulatory file review identified one LUST case at the site. According to the files, the case was closed in 1999; however residual levels TPH and PCE remained onsite. **Based upon the potential for residual contamination in the area, additional investigation is recommended at this site.**
- Auto Repair Facility located at 425 E. Main Street (Exhibits D-1, D-2, HDR Map Code W, Mesa Drive station platform [all platform configurations shown in exhibits] and TPSS C-1). Site listed in city directories in the mid-1970s.



Historical Topographic Maps

Historical topographic maps provide an overview of the area relative to potential previous land uses. HDR reviewed historical topographic maps of the project corridor and adjoining properties from Mesa, Arizona, 1952 (photorevised 1982). These maps served to verify the information gathered in the historic aerial photograph review.

4.4 Environmental Liens and Additional Information

No information regarding the chain-of-title ownership history or environmental liens recorded against the project area was provided by the user. Environmental lien searches were not conducted as part of the scope of work for this project.

4.5 Summary of Previous Environmental Investigations

No previous environmental investigations were reviewed for this ESA.

5.0 SITE RECONNAISSANCE AND INTERVIEWS

5.1 Site Reconnaissance

On November 10, 2009, HDR personnel conducted a site reconnaissance of the project area located along Main Street, from Sycamore Drive to just east of Hobson Road in Mesa, Maricopa County, Arizona. Land use within the project area consisted of the typical development often located within a downtown urban area. Development within the project area consisted of service stations, auto repair facilities, auto dealerships, mobile home parks, hotels and motels, shopping plazas, office buildings and other miscellaneous retail and commercial facilities. The East Valley Institute of Technology was located at the western end of the project area, south of Main Street and west of Alma School Road. The Mesa Arizona Temple is located at the eastern end of the project area, between Lesueur Drive and Hobson Road. The project area consisted of newly constructed structures as well as structures present since the 1950s. Intermittent areas of undeveloped lots were present where facilities were previously located. *The site reconnaissance findings were not affected by the 2-lane or 4-lane option.* However, distance from a potential station platform and/or TPSS was a factor in determining whether a site identified in during the visit was considered to be of concern. One site of concern was identified during the site reconnaissance. Gunnell's Tire and Service located at 420 E. Main Street (Appendix B, Exhibits D-1, D-2, HDR Map Code V) is considered to be of low risk to the Mesa Drive station platform. No indications of large-scale, previous spills or hazardous material usage or disposal were identified at the project site. No pits, ponds, lagoons, or indications of buried waste were noted.

5.2 Interview

Interview

Based on the supporting information obtained during historical research and potential public sensitivities related to project, no interviews were performed for this ESA.



5.3 Known Current and Past Uses of the Site and Adjoining Properties

The project area consist of service stations, auto repair facilities, auto dealerships, mobile home facilities, hotels and motels, shopping plazas, office buildings and other miscellaneous retail and commercial facilities. The East Valley Institute of Technology was located at the western end of the project area, and the Mesa Arizona Temple was located at the eastern end of the project area. The surrounding area consists of similar retail and commercial development, and an increased concentration of residential development to the north and south of Main Street, as well as east of the project area. Historically, the project area's development was similar to its current land use. Prior to the 1950s, some agricultural land was present at the western end of the project area.

5.4 Utilities

HDR did not observe indications of subsurface utilities other than typical municipal utilities such as water, sewer, electrical, and/or telecommunications cable.

6.0 DATA GAP ANALYSIS

The ASTM E 1527-05 standard requires a listing of "data gaps" encountered during the investigative process that may affect the validity of the conclusions drawn by the environmental professional. The ASTM E 1527-05 standard also requires that the environmental professional estimate the relative importance of the data gaps. Generally, gaps in available data are related to the availability of historical data sources for specific sites of concern. The environmental professional uses multiple historical data sources as a method to provide coverage for data gaps. Historical information is collected on a recurring basis, and the passage of time between data sets may or may not constitute a significant gap in data coverage. For this project, the following item may constitute a data gap as defined by ASTM:

- Lack of site-specific interviews

Based on the supporting historical information, and current planning stage of the project, the lack of site specific interviews is not considered a significant data gap.

7.0 FINDINGS AND CONCLUSIONS

HDR has conducted an ESA for the Central Mesa LRT Extension project's LPA. The LPA is located along Main Street from Sycamore Drive to approximately Hobson Road in Mesa, Maricopa County, Arizona. The project area consists of the project's design from Sycamore to Country Club as well as the two design options (a 2-lane and a 4-lane option) from Country Club to the eastern project terminus, potential locations for new station platforms, and the park-and-ride lots. In addition, potential locations for the project's TPSS are also located within the project area. In order to account for each potential station platform and TPSS location, the project area and a one-half mile surrounding buffer were evaluated for the purposes of this ESA (see Figure 2). Land use within the project area consists of various generations of retail and commercial development, including several auto repair facilities, current and former service stations, auto dealerships, shopping centers, business offices, and other retail and commercial facilities. Land



use in the surrounding area is consistent with that of an urban (downtown) area, and appears to have been developed since at least the late 1950s.

This Phase I ESA identifies RECs for the project area that may adversely affect roadway/fixed guideway construction or project corridor right-of-way acquisition. Figures depicting each REC site, and other identified sites of concern, can be found in Appendices A and B. All identified sites are referenced with corresponding map codes within the text of this report. This ESA was conducted to generally conform with the scope and limitations of the American Society for Testing and Materials (ASTM) Practice E 1527-05. Any exceptions to or deletions from these ASTM practices are described later in this report.

This ESA includes a summary of the site reconnaissance conducted on November 10, 2009, a review of environmental databases, and a review of historical data sources.

The ESA process resulted in the following findings and conclusions:

- For the purposes of this ESA report, conclusions regarding potential sites of concern were not affected by the 2-lane or 4-lane design options. However, the location of potential station platforms and TPSS were a determining factor in identifying sites of concern. This determination was based on the increased amount of subsurface disturbance required for the construction of the station platforms and TPSS.
- **The EDR report identified 11 sites of concern to the project.** *The analysis of the EDR database search is not affected by the 2-lane or 4-lane option.* However, location of potential station platform and TPSS was a factor. Many of the sites listed in the EDR report were eliminated as sites of concern based on the distance from a potential station platform or TPSS. Only sites located within a 200-foot radius of a station platform or TPSS were considered to be of concern to the project. Based on the location and distance of a listed site, current status of the listing, and/or nature of the database, seven LUST sites and three additional UST sites were identified as sites of concern in the EDR report. One additional site with multiple database listings was identified in the report. **Of the 11 sites identified in the EDR report, nine are considered to be RECs (seven LUST sites [Map Codes C, D, E, I, M, O and R] one facility with multiple regulatory listings [Map Code N] and one former dry cleaner [Map Code K]).**
- **Historical research (city directories and historic aerial photographs) of the project area identified 11 additional sites of concern.** *The analysis of historical research information is not affected by the 2-lane or 4-lane option.* However, distance from a potential station platform and/or TPSS was a factor in determining whether a city directory listing was considered to be of concern. **Of the 11 sites identified through historical research, one site, a former service station and current auto repair facility (Map Code U), is considered a REC.**
- A site reconnaissance of the project area was performed for the project area. Development within the project area consisted of service stations, auto repair facilities, auto dealerships, mobile home parks, hotels and motels, shopping plazas, office buildings and other miscellaneous retail and commercial facilities. The project area consisted of newly constructed structures, as well as structures present since the at least the 1950s. *The site reconnaissance findings were not affected by the 2-lane or 4-lane option.* However, distance from a potential station platform and/or



TPSS was a factor in determining whether a site identified in during the visit was considered to be of concern. **One site of concern, a former service station not previously identified in the EDR report or historical research, was identified during the site reconnaissance (Map Code J).**

8.0 RECOMMENDATIONS

Recommendations included in this report have been developed through the investigative procedures described in the *Scope of Services, Significant Assumptions, and Limitations* section of this report. These findings should be reviewed within the context of the limitations provided in the *Scope of Services, Significant Assumptions, and Limitations* section. Based on the location and specific details of the identified risk sites, HDR has identified REC sites associated with the project area. This conclusion has led to the inclusion of the following statement as required by ASTM E 1527-05:

HDR has performed an ESA in general conformance with the scope and limitations of ASTM E 1527-05 of the project area located along Main Street, from Sycamore Drive to approximately Hobson Road in Mesa, Maricopa County, Arizona. Any exceptions to or deletions from these practices are described in later sections of this report. **This report has revealed the evidence of ten RECs in connection with 23 sites of concern located in the project area.** The following table identifies each of the 23 sites of concern, with the REC sites in bold print.

TABLE 2: SITES OF CONCERN

HDR Map Code ⁽¹⁾	Site Name	Address	Site Operations Relative to Hazmat Issues ⁽²⁾ , Regulatory Listing ⁽³⁾	Data Source ⁽⁴⁾	Impact Onsite L/M/H ⁽⁵⁾	PSI ⁶ Recommended	Potentially Impacted Structure ⁽⁷⁾
A	Shell Station (Current Burger King)	1165 W. Main Street	HSS, no regulatory listing	R, H	I		SP, Alma School
B	Circle K	1145 W. Main Street	CSS, 3 USTs onsite. Risk associated with property acquisition only.	R, D, H	H		SP, Alma School
C	Big Two Oldsmobile	1120 W. Main Street	Auto Body Shop, 1 LUST case closed in 1993, 1 UST removed in 1991	R, D, H	H	X	TPSS A-1
D	Fractured Fiberglass (Former Chevron)	1100 W. Main Street	FSS, LUST case closed in 1996, 5 USTs closed in 1967	R, D, H	H	X	TPSS A-1
E	Darner Motors	837 W. Main Street	Auto dealership, LUST case closed in 1996, 1 UST removed in 1994	R, D, H	H		TPSS A-4



HDR Map Code ⁽¹⁾	Site Name	Address	Site Operations Relative to Hazmat Issues ⁽²⁾ , Regulatory Listing ⁽³⁾	Data Source ⁽⁴⁾	Impact Onsite L/M/H ⁽⁵⁾	PSI ⁶ Recommended	Potentially Impacted Structure ⁽⁷⁾
F	Auto Repair Facility (Current strip mall)	450 W. Main Street	Historic auto repair facility, No regulatory listing	R, H	L		SP, Country Club
G	MAACO	434 W. Main Street	Auto body facility, No regulatory listing	R, H	L		SP, Country Club
H	Shell Station (Current vacant lot)	402 W. Main Street	HSS, no regulatory listing	R, H	I		SP, Country Club
I	Chevron (Current Taco Bell)	310 W. Main Street	HSS, LUST cases closed in 2002 & 2003, 8 USTs removed between 1992 and 2004	R, D, H	H	X	SP, Country Club
J	Service Station (Current Salsitas)	311 W. Main Street	FSS, no regulatory listing	R, H	I		SP, Country Club, TPSS B-1
K	Falcon Cleaners	15 S. Country Club Drive	Former dry cleaner, 1 UST removed in 1992	R, D, H	I	X	TPSS B-1
L	Auto Repair Facility (Current Lamaze Class Center)	236 W. Main Street	Former auto repair facility	R, H	L		SP, Country Club
M	Pit Stop	201 W. Main Street	Auto repair facility, LUST case closed in 2006, 3 USTs removed in 1993	R, D, H	H	X	SP, Country Club
N	AAMCO Transmission	27 S. Robson Road	Former auto repair facility, SHWS, CERC-NFRAP, RCRA NON-GEN with Violations	R, D, H	H	X	TPSS B-4
O	Former Firestone (Current office building)	48 E. Main Street	Auto repair facility, LUST case closed in 1996, UST removed in 1996	R, D, H	H		SP, Centennial Way
P	Zion Bank (Current Jack in the Box)	62 E. Main Street	HSS, UST removed in 1991	R, D, H	L		SP, Centennial Way
Q	Union 76 Station (Current Network Automotive)	104 E. Main Street	FSS, no regulatory listing	R, H	I		SP, Centennial Way
R	Brown & Brown Chevrolet	145 E. Main Street	Auto dealership, LUST case closed in 2000, USTs removed	R, D, H	H		SP, Centennial Way



HDR Map Code ⁽¹⁾	Site Name	Address	Site Operations Relative to Hazmat Issues ⁽²⁾ , Regulatory Listing ⁽³⁾	Data Source ⁽⁴⁾	Impact Onsite L/M/H ⁽⁵⁾	PSI ⁶ Recommended	Potentially Impacted Structure ⁽⁷⁾
			in 1992 & 1998				
S	Union Oil	361 E. Main Street	HSS, no regulatory listing	R, H	I		SP, Mesa Drive
T	Wilky's Machine Shop	402 E. Main Street	Auto repair facility, no regulatory listing	R, H	L		SP, Mesa Drive
U	Thomas Gulf (Current Quality Bumper)	405 E. Main Street	FSS, LUST closed in 1999	R, H	H	X	SP, Mesa Drive
V	Gunnels Tire and Service	420 E. Main Street	Auto repair facility, no regulatory listing	R	L		SP, Mesa Drive
W	Auto Service	425 E. Main Street	Auto repair facility	R, H	L		SP, Mesa Drive, TPSS C-1
<p>Sites listed in bold print are considered by ASTM to be Recognized Environmental Concerns (RECs)</p> <p>(1) Corresponds to location of site as indicated in Appendices A and B (2) CSS = Current Service Station, FSS= Former Service Station, HSS = Historic Service Station (no longer present) (3) LUST=Leaking Underground Storage Tank, UST= Underground Storage Tank. Complete list of acronyms identified in EDR report in Appendix C (4) Indicates primary information sources for listing: R=Reconnaissance, D=Database, H=Historical Source (city Directories, historical aerial photographs) (5) Risk of potential impacts onsite, Low / Medium / High / Indeterminate (6) PSI= Preliminary Site Investigation (7) SP= Station Platform, TPSS= Traction Powered Substation. See Appendix B for specific structure</p>							

Based on the findings and conclusions reached in this report, HDR makes the following recommendations.

Recommendation 1:

HDR recommends further investigation (in the form of a Preliminary Site Investigation) at seven of the ten REC sites. Additional investigation for these sites is based on the location of known or suspected contamination and/or other details associated with the site's regulatory listing. A drilling and sampling program should be implemented to verify or refute the existence of actionable concentrations of released hazardous materials. A specific and targeted analytical program should be implemented to determine the concentration of residual impacts, if present.

Recommendation 2:

HDR recommends that ECM be conducted along the entire length of project area based on the potential for contamination within the soil resulting from the operations of the facilities surrounding the project area. Additionally, all construction contractors should be instructed to immediately stop all subsurface activities in the event that potentially hazardous materials are encountered, an odor is identified, or significantly stained soil is visible. Contractors should be instructed to follow all applicable regulations regarding discovery and response for hazardous materials encountered during the construction process.



9.0 QUALIFICATIONS OF ENVIRONMENTAL PROFESSIONALS

9.1 Signatures and Qualifications

We declare that, to the best of our professional knowledge and belief, we meet the definition of environmental professional as defined in Section 312.10 of 42 C.F.R. Part 312. This Phase I ESA was conducted under the supervision of a qualified environmental professional.

We have the specific qualifications based on education, training, and experience to assess a property of the nature, history, and setting of the subject property. We have developed and performed the AAI in conformance with standards and practices set forth in 40 C.F.R. Part 312.

The preceding report has been prepared in general conformance with standard industry practice for performance of ESAs, and includes the applicable portions of the investigation procedures codified in ASTM E 1527-05, *Standard Practice for Environmental Site Assessments: Environmental Site Assessment Process*. The end user of this report may rely on the contents, findings, and conclusions to be accurate within the limitations stated in this report and in the ASTM standard. The report also complies with specific requirements supplied by the client.

Environmental Professional
Colleen Murray
Hazardous Materials Specialist

Environmental Professional
Kelly W. Kading, CPG, CHMM
Senior Professional Associate

Qualifications of Environmental Professionals

This Phase I ESA was performed by the following HDR employee.

Ms. Colleen Murray, HDR's qualified environmental professional, as defined by ASTM Practice E 1527-05, has more than 5 years of experience in the assessment of impacted properties and compliance with environmental regulations. She has a Bachelor's degree in Organizational Studies from Arizona State University and is currently pursuing a Master's degree in Environmental and Emergency Management. Ms. Murray's experience includes environmental health and safety, industrial hygiene, emergency response, and the submittal of various state and federally required reports and permits.

Qualifications of QA/QC Review Professionals

Reviews for quality assurance and quality control were performed by the following HDR employee.

Mr. Kelly W. Kading, CPG, CHMM, a qualified assessor as defined by the Arizona Department of Transportation and an environmental professional as defined by ASTM E 1527-05, has more than 21 years of experience in assessment and remediation of impacted properties and compliance with environmental regulations. He has a B.S. in Geology from Colorado State University and is a Certified Professional Geologist (#9173), and a Certified Hazardous Materials Manager (#1995). He specializes in forensic investigation of hazardous materials-impacted properties for municipal and state agencies, as well as commercial clients. His experience covers assessment of more than 3,000 properties ranging from agricultural land to multigenerational industrial properties in 34 states and 2 foreign countries. He is highly



knowledgeable of federal, state, and local environmental regulations and standards and has served on the National Board of Directors of the Academy of Certified Hazardous Materials Managers.

10.0 REFERENCES

American Society for Testing and Materials (ASTM). 2005. ASTM Practice E 1527-05. *Standard Practice for Environmental Site Assessments: Phase I Environmental Site Assessment Process*.

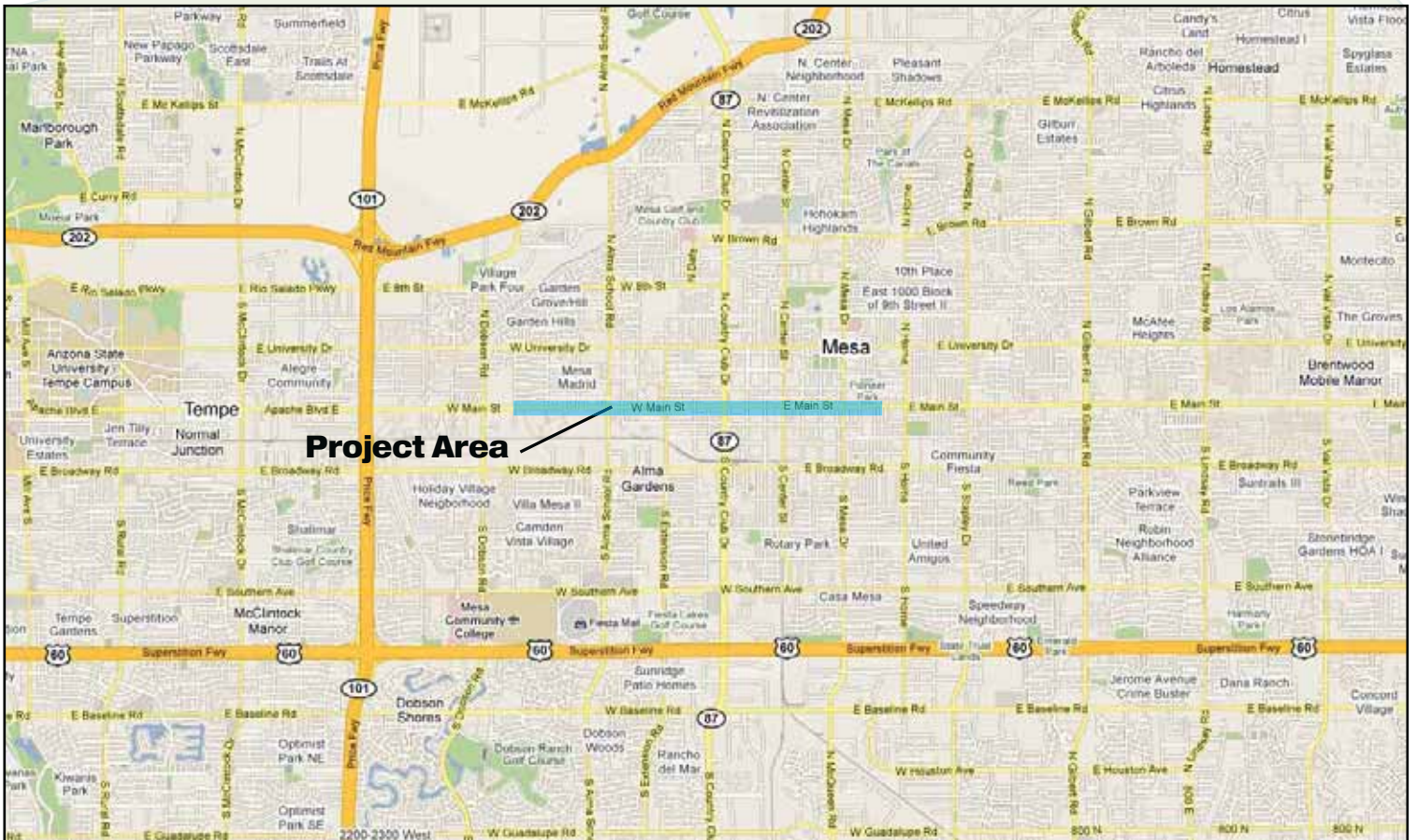
Environmental Data Resources, Inc. (EDR). 2009. Report. *Mesa Extension Corridor*. November 2009.

<https://gisweb.azwater.gov/waterresourcedata/>



Appendix A

Figures



Project Area



Source: maps.google.com, Mesa, AZ

Project Name

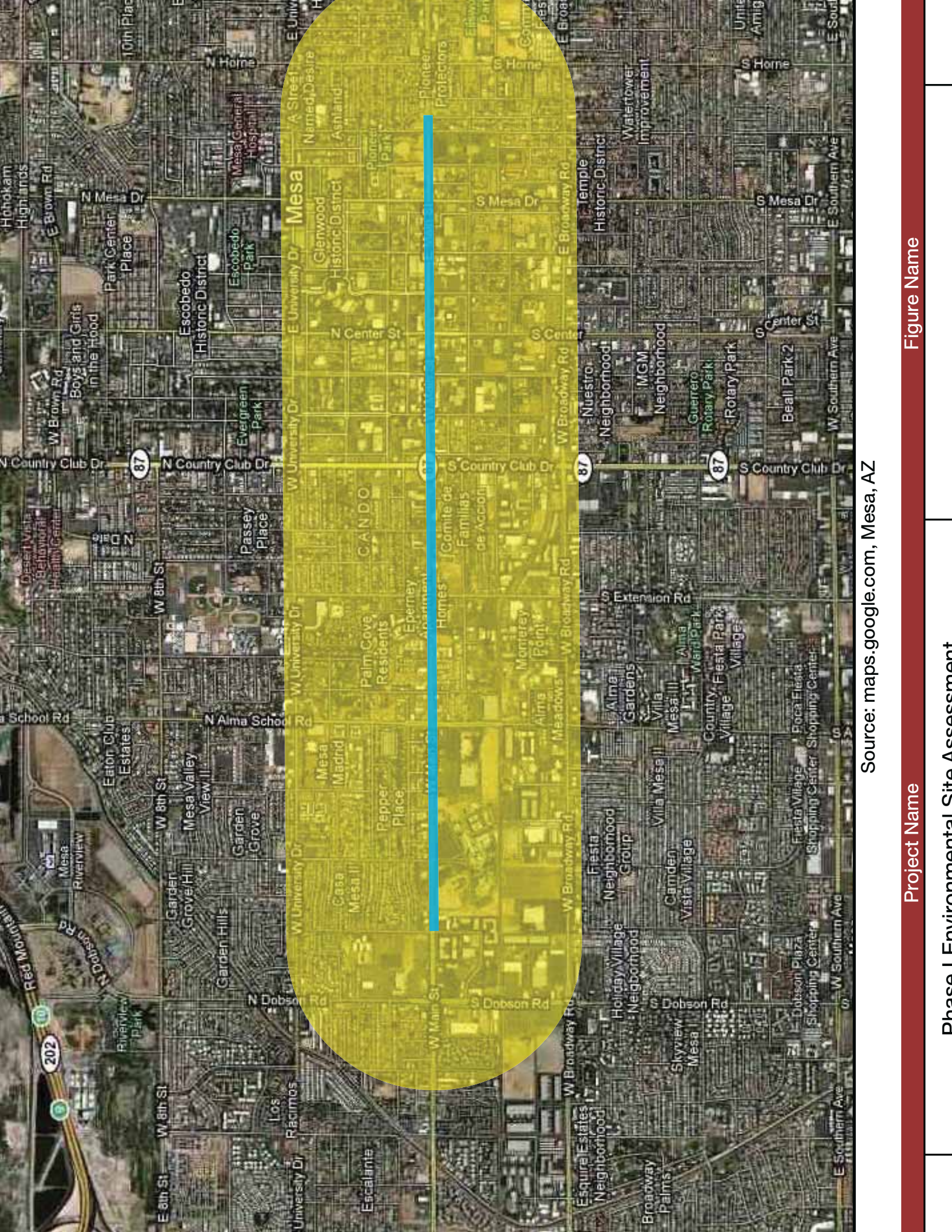
Figure Name



Phase I Environmental Site Assessment
Central Mesa LRT Extension
Mesa, Maricopa County, Arizona

Project Site Location

Figure 1

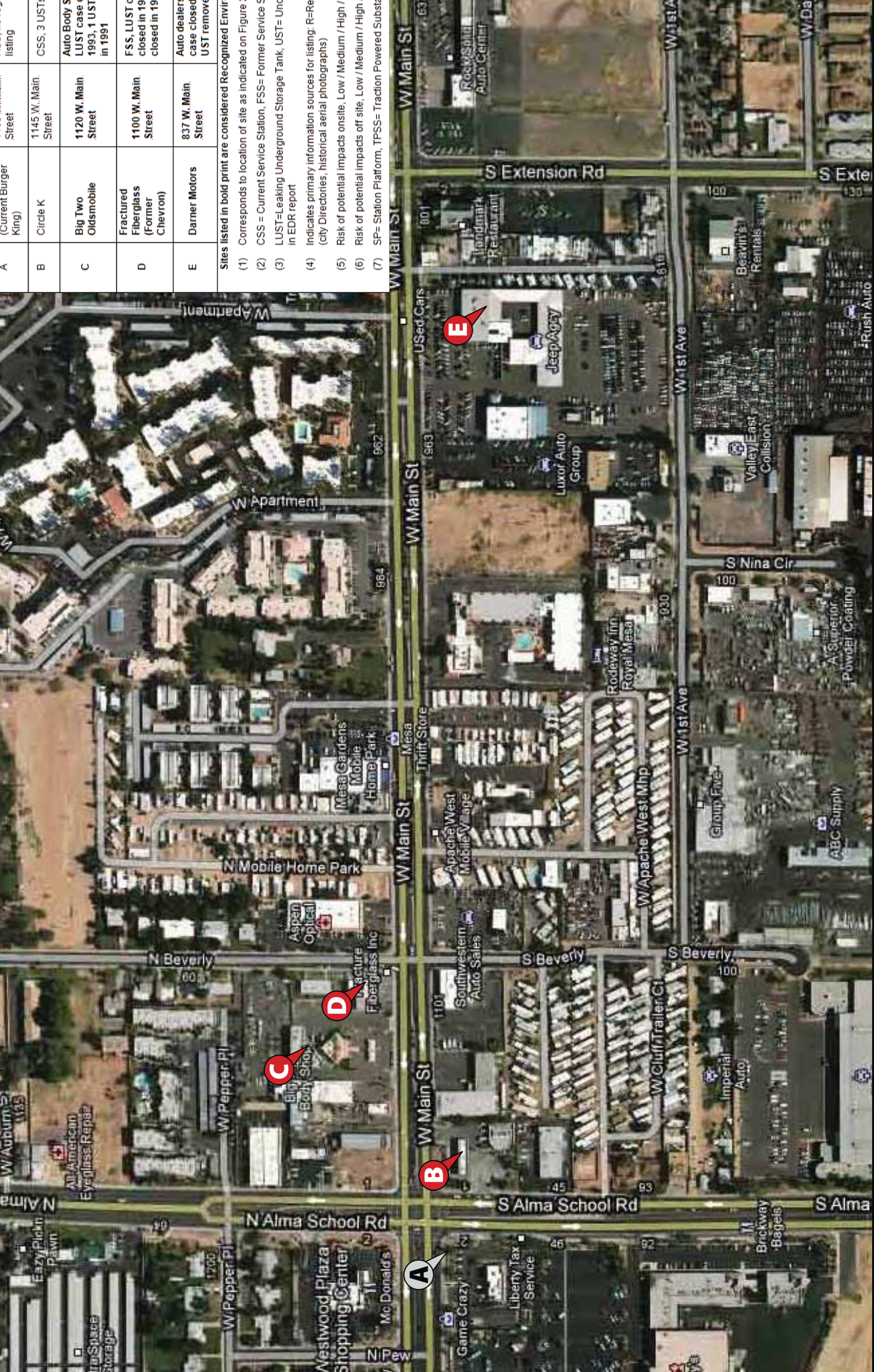


Source: maps.google.com, Mesa, AZ

Project Name

Phase I Environmental Site Assessment

Figure Name



Letter	Current Burger King	Street	Listing
A	Circle K	1145 W. Main Street	CSS, 3 USTs
B	Big Two Oldsmobile	1120 W. Main Street	Auto Body Shop UST case closed in 1993, 1 UST in 1991
C	Fractured Fiberglass (Former Chevron)	1100 W. Main Street	FSS, LUST closed in 1991
D	Darner Motors	837 W. Main Street	Auto dealers case closed UST removal
E			

Sites listed in bold print are considered Recognized Environmental Concerns (RECs).

(1) Corresponds to location of site as indicated on Figure 1

(2) CSS = Current Service Station, FSS= Former Service Station

(3) LUST=Leaking Underground Storage Tank, UST= Underground Storage Tank

(4) Indicates primary information sources for listing: R=Records, D=Directories, H=Historical aerial photographs

(5) Risk of potential impacts onsite, Low / Medium / High

(6) Risk of potential impacts off site, Low / Medium / High

(7) SP= Station Platform, TPSS= Tractor Powered Substituted

Source: maps.google.com, Mesa, AZ

F	Auto Repair Facility	450 W. Main Street	Historic auto repair facility, No regulatory listing
G	MAACO	434 W. Main Street	Auto body facility, N regulatory listing
H	Shell Station	402 W. Main Street	HSS, no regulatory listing
I	Chevron (Current Taco Bell)	310 W. Main Street	HSS, LUST cases closed in 2002 & 2004, 8 USTs removed between 1992 and 2004
J	Service Station (Current Salsitas)	311 W. Main Street	FSS, no regulatory listing
K	Falcon Cleaners	15 S. Country Club Drive	Former dry cleaner, UST removed in 1993
L	Auto Repair Facility (Current Lamaze Class Center)	236 W. Main Street	Former auto repair facility
M	Pit Stop	201 W. Main Street	Auto repair facility, LUST case closed 2006, 3 USTs removed in 1993
N	AAMCO Transmission	27 S. Robson Road	Former auto repair facility, SHWS, CEFCO, NFRAP, RCRA NOI, GEN with Violation

Sites listed in bold print are considered Recognized Environmental

(1) Corresponds to location of site as indicated on Figure 2

(2) CSS = Current Service Station, FSS= Former Service Station,

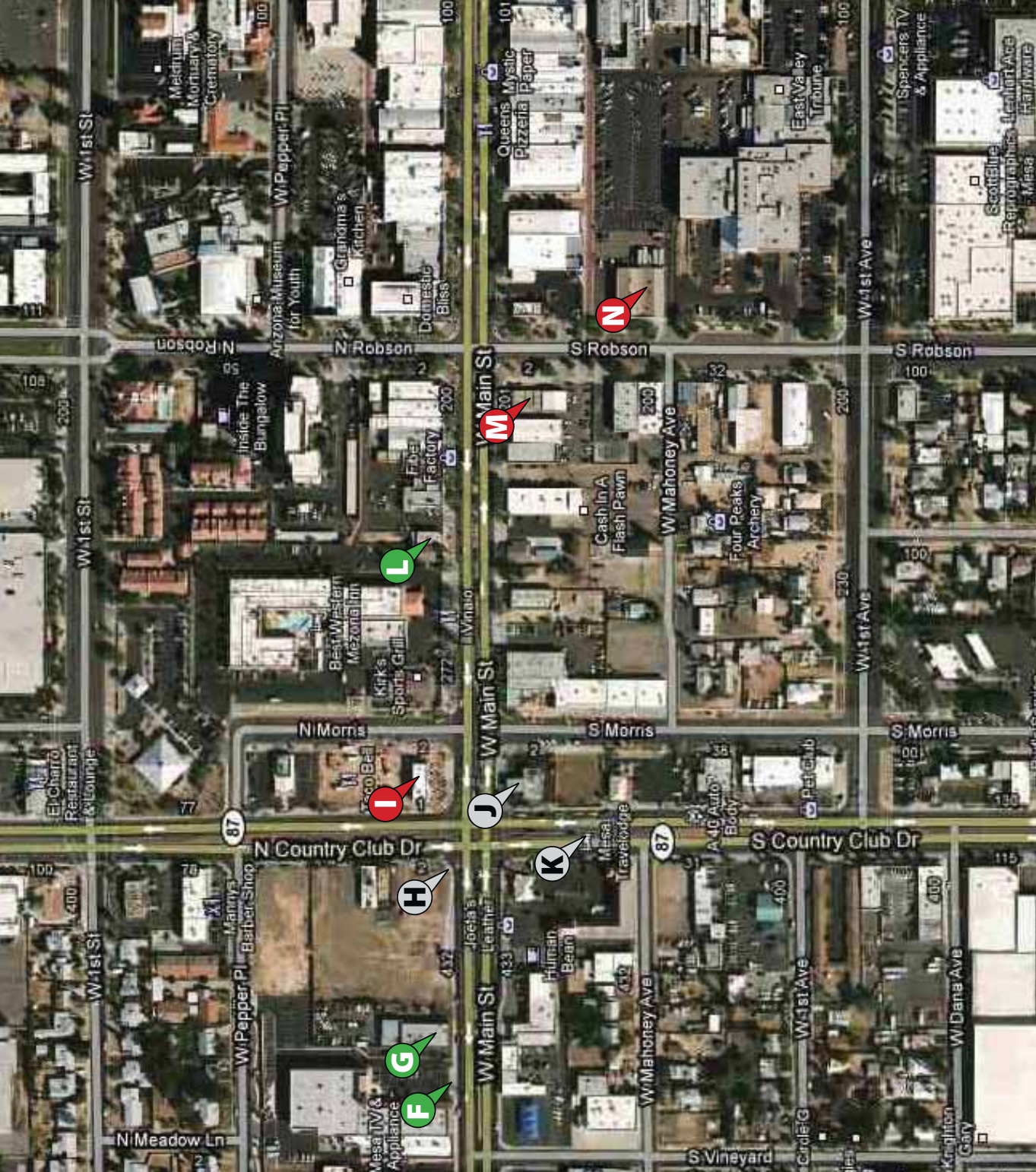
(3) LUST=Leaking Underground Storage Tank, UST= Underground in EDR report

(4) Indicates primary information sources for listing: R=Reconnaissance (city Directories, historical aerial photographs)

(5) Risk of potential impacts onsite, Low / Medium / High / Indeterminate

(6) Risk of potential impacts off site, Low / Medium / High / Indeterminate

(7) SP= Station Platform, TPSS= Traction Powered Substation. S



Source: maps.google.com, Mesa, AZ

repair facility, case closed in 2000, UST removed in 2000	R, D, H	H	SP, Centennial Way
UST removed in 2000	R, D, H	L	SP, Centennial Way
no regulatory	R, H	I	SP, Centennial Way
partnership, LUST closed in 2000, removed in 1992	R, D, H	H	SP, Centennial Way
no regulatory	R, H	I	SP, Mesa Drive
repair facility, no regulatory listing	R, H	L	SP, Mesa Drive
UST closed in 2000	R, H	H	SP, Mesa Drive
repair facility, no regulatory listing	R	L	SP, Mesa Drive
repair facility	R, H	L	SP, Mesa Drive, TPSS C-1

Environmental Concerns (RECS)

Figure 2

Service Station, HSS = Historic Service Station (no longer present)

= Underground Storage Tank. Complete list of acronyms identified

R=Reconnaissance, D=Database, I=Interview, H=Historical Source

High / Indeterminate

High / Indeterminate

Substation. See Appendix B for specific structure



Source: maps.google.com, Mesa, AZ



Appendix B

Station Platform and TPSS Locations



ALMA SCHOOL RD

PEW

MAIN ST



Legend:

Track Alignment

Outside Lane Line

200

100

50

0

50

100

150

200





ALTERNATIVE 2

Legend:

Track Alignment

Historic Property





MAIN ST

MORRIS

COUNTRY CLUB DR

4 LANE SPLIT PLATFORM ALTERNATIVE

MAIN ST

MORRIS

COUNTRY CLUB DR

Legend:

Track Alignment

Outside Lane Line

200

100

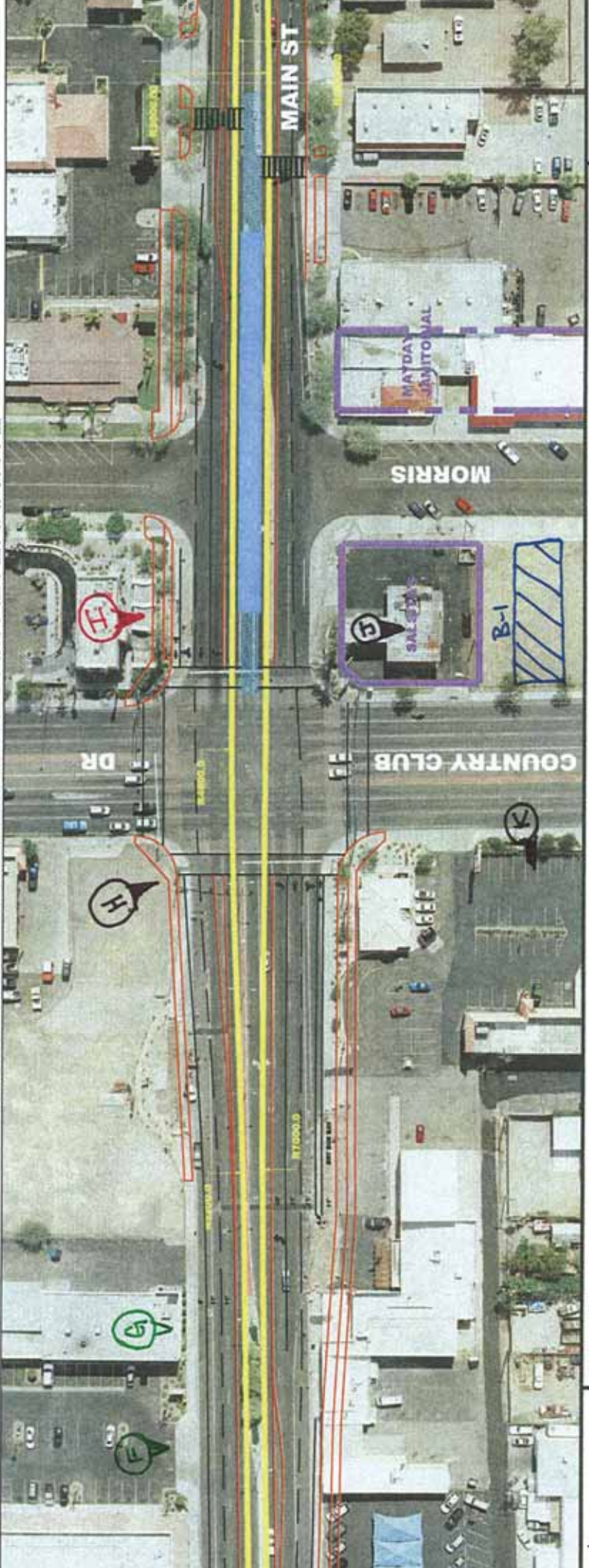
0

50





4 LANE EAST CENTER PLATFORM ALTERNATIVE

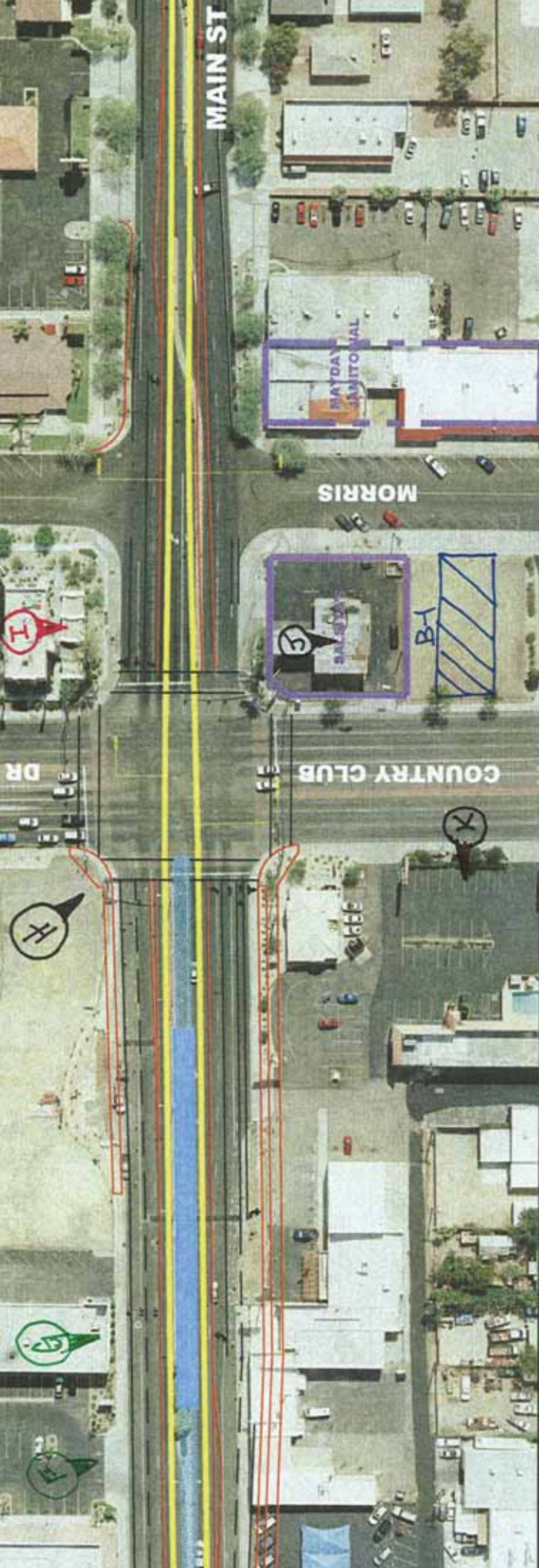


Legend:

Track Alignment

Outside Lane Line





MAIN ST

MORRIS

COUNTRY CLUB DR

4 LANE WEST CENTER PLATFORM ALTERNATIVE



MAIN ST

MORRIS

COUNTRY CLUB DR

Legend:

Track Alignment

Outside Lane Line

200

100

50

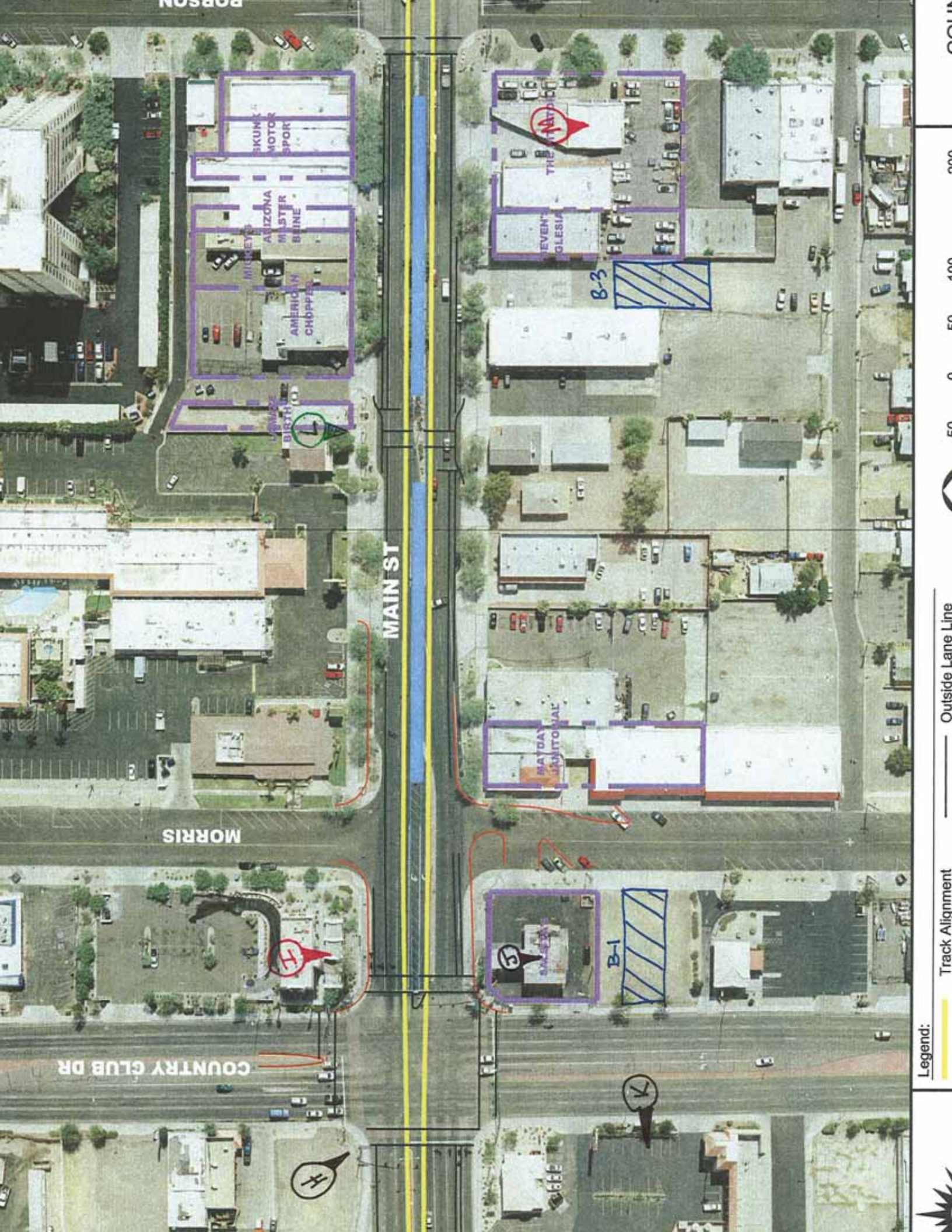
0

50

100

200

COLIN



NOSAB

COUNTRY CLUB DR

MORRIS

MAIN ST

SKUNK MOTOR SPOR

AZIZONA MISTER BEINE

AMERICAN CHOPPER

THE NAT

EVEN' GLESA

B-3

MAYBA JAMANTOAL

B-1

K

H

I

S

Legend:

Track Alignment

Outside Lane Line

0

50

100

150

200

250

300

350

400

450

500

550

600

650

700

750

800



4 LANE SPLIT PLATFORM ALTERNATIVE



Legend:

- Track Alignment
- Outside Lane Line

0 50 100 200



4 LANE EAST CENTER PLATFORM ALTERNATIVE



Legend:

- Track Alignment
- Outside Lane Line

0

50

100

200

300

400

500

600

700

800

900

1000

1100

1200

1300

1400

1500

1600

1700

1800

1900

2000

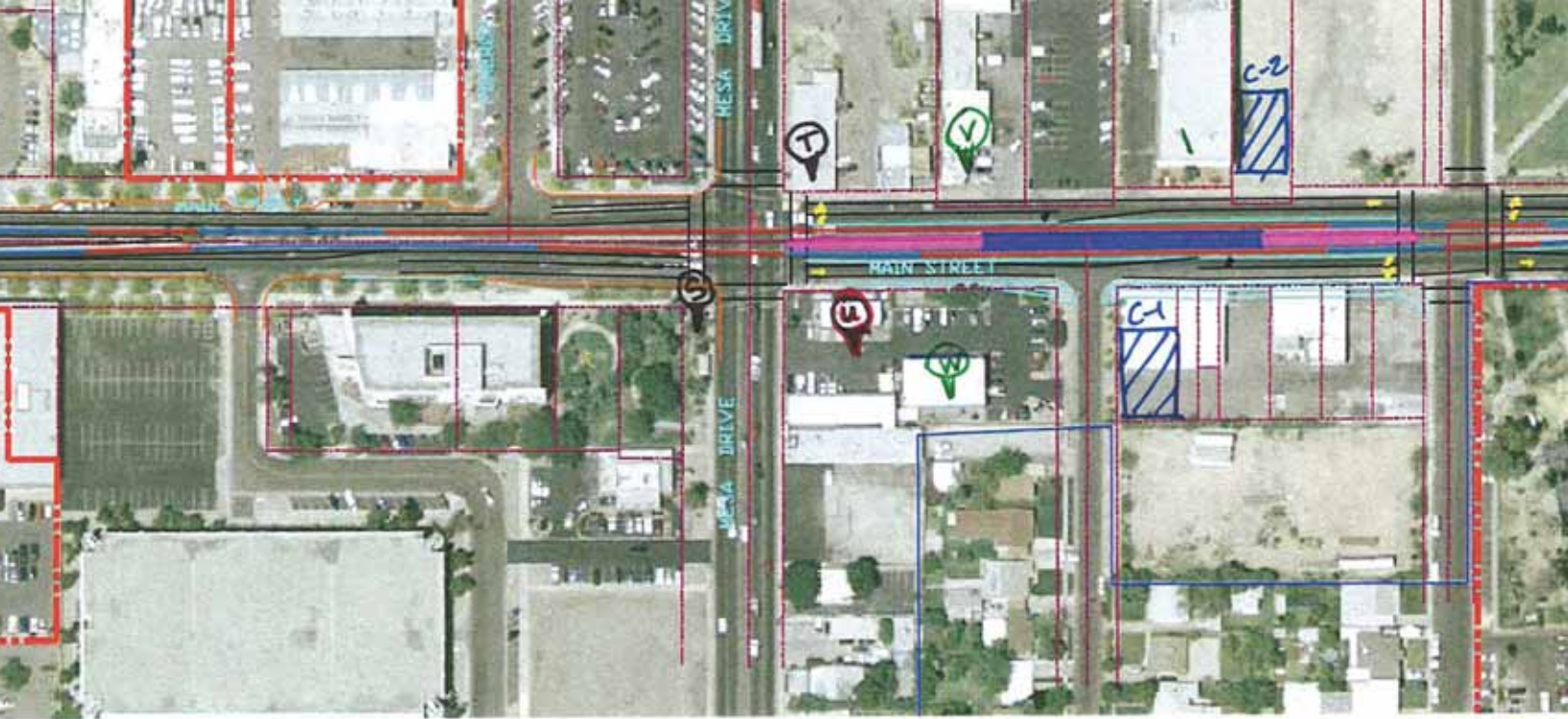
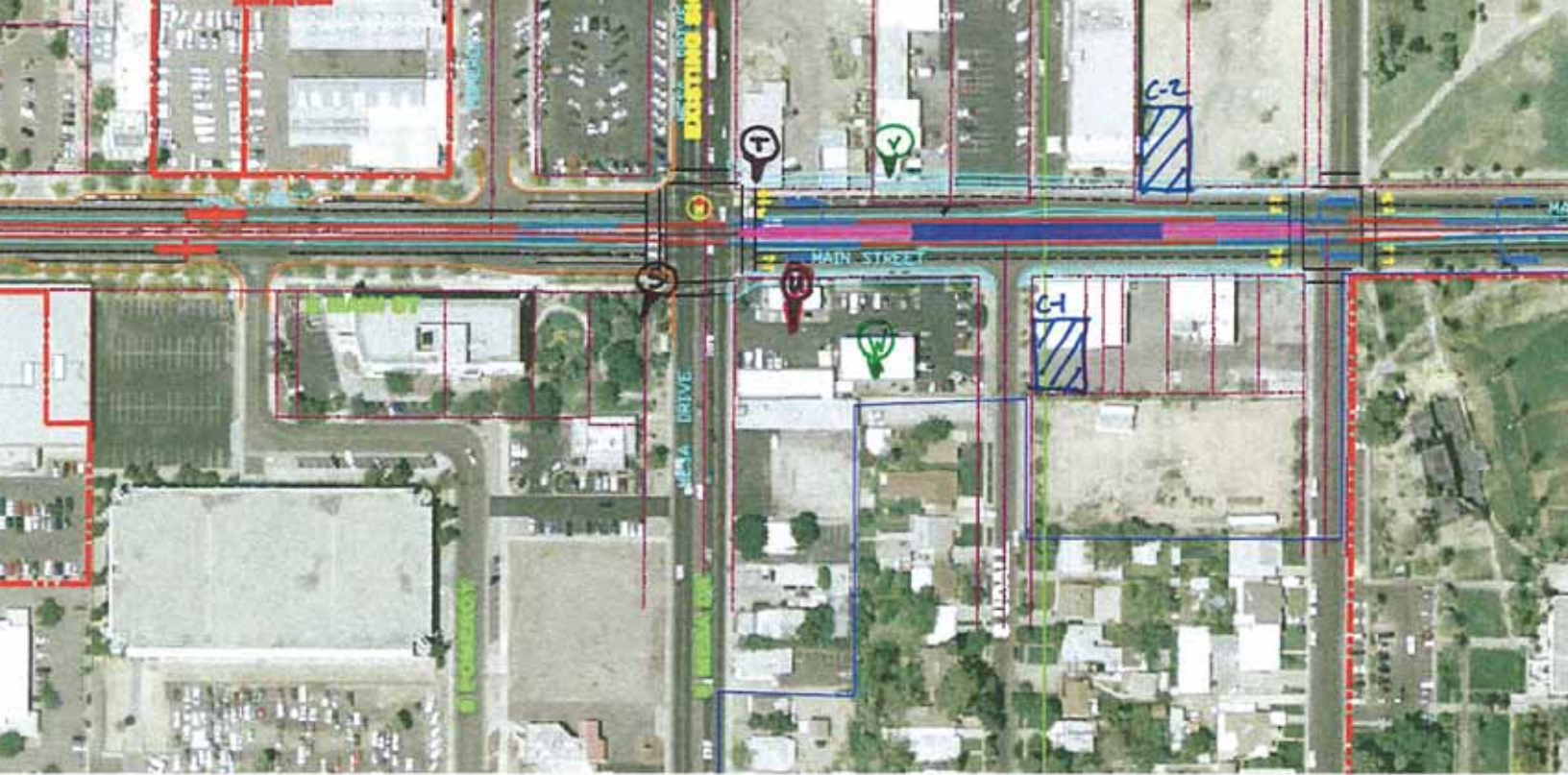


Exhibit D-1

-  -TPSS
-  High Risk Site
-  Low Risk Site
-  Indeterminate Risk Site

2-Lane Option



-  TPSS
-  High Risk site
-  Low Risk site
-  Indeterminate Risk site

4-Lane Option

Exhibit D



Appendix C

EDR Information

Mesa Extension Corridor

Mesa, AZ 85201

Inquiry Number: 02627904.1r

November 03, 2009

EDR DataMap™ Corridor Study

Thank you for your business.
Please contact EDR at 1-800-352-0050
with any questions or comments.

Disclaimer - Copyright and Trademark Notice

This Report contains certain information obtained from a variety of public and other sources reasonably available to Environmental Data Resources, Inc. It cannot be concluded from this Report that coverage information for the target and surrounding properties does not exist from other sources. **NO WARRANTY EXPRESSED OR IMPLIED, IS MADE WHATSOEVER IN CONNECTION WITH THIS REPORT. ENVIRONMENTAL DATA RESOURCES, INC. SPECIFICALLY DISCLAIMS THE MAKING OF ANY SUCH WARRANTIES, INCLUDING WITHOUT LIMITATION, MERCHANTABILITY OR FITNESS FOR A PARTICULAR USE OR PURPOSE. ALL RISK IS ASSUMED BY THE USER. IN NO EVENT SHALL ENVIRONMENTAL DATA RESOURCES, INC. BE LIABLE TO ANYONE, WHETHER ARISING OUT OF ERRORS OR OMISSIONS, NEGLIGENCE, ACCIDENT OR ANY OTHER CAUSE, FOR ANY LOSS OF DAMAGE, INCLUDING, WITHOUT LIMITATION, SPECIAL, INCIDENTAL, CONSEQUENTIAL, OR EXEMPLARY DAMAGES. ANY LIABILITY ON THE PART OF ENVIRONMENTAL DATA RESOURCES, INC. IS STRICTLY LIMITED TO A REFUND OF THE AMOUNT PAID FOR THIS REPORT.** Purchaser accepts this Report "AS IS". Any analyses, estimates, ratings, environmental risk levels or risk codes provided in this Report are provided for illustrative purposes only, and are not intended to provide, nor should they be interpreted as providing any facts regarding, or prediction or forecast of, any environmental risk for any property. Only a Phase I Environmental Site Assessment performed by an environmental professional can provide information regarding the environmental risk for any property. Additionally, the information provided in this Report is not to be construed as legal advice.

Copyright 2006 by Environmental Data Resources, Inc. All rights reserved. Reproduction in any media or format, in whole or in part, of any report or map of Environmental Data Resources, Inc., or its affiliates, is prohibited without prior written permission.

EDR and its logos (including Sanborn and Sanborn Map) are trademarks of Environmental Data Resources, Inc. or its affiliates. All other trademarks used herein are the property of their respective owners.

EXECUTIVE SUMMARY

TARGET PROPERTY INFORMATION

ADDRESS

MESA, AZ 85201
MESA, AZ 85201

DATABASES WITH NO MAPPED SITES

No mapped sites were found in EDR's search of available ("reasonably ascertainable ") government records within the requested search area for the following databases:

FEDERAL RECORDS

NPL.....	National Priority List
Proposed NPL.....	Proposed National Priority List Sites
Delisted NPL.....	National Priority List Deletions
NPL LIENS.....	Federal Superfund Liens
CERCLIS.....	Comprehensive Environmental Response, Compensation, and Liability Information System
LIENS 2.....	CERCLA Lien Information
CORRACTS.....	Corrective Action Report
US ENG CONTROLS.....	Engineering Controls Sites List
US INST CONTROL.....	Sites with Institutional Controls
DOT OPS.....	Incident and Accident Data
US CDL.....	Clandestine Drug Labs
US BROWNFIELDS.....	A Listing of Brownfields Sites
DOD.....	Department of Defense Sites
FUDS.....	Formerly Used Defense Sites
LUCIS.....	Land Use Control Information System
CONSENT.....	Superfund (CERCLA) Consent Decrees
ROD.....	Records Of Decision
UMTRA.....	Uranium Mill Tailings Sites
DEBRIS REGION 9.....	Torres Martinez Reservation Illegal Dump Site Locations
ODI.....	Open Dump Inventory
MINES.....	Mines Master Index File
TSCA.....	Toxic Substances Control Act
MLTS.....	Material Licensing Tracking System
RADINFO.....	Radiation Information Database
RAATS.....	RCRA Administrative Action Tracking System
US HIST CDL.....	National Clandestine Laboratory Register
PCB TRANSFORMER.....	PCB Transformer Registration Database
SCRD DRYCLEANERS.....	State Coalition for Remediation of Drycleaners Listing

STATE AND LOCAL RECORDS

AZ WQARF.....	Water Quality Assurance Revolving Fund Sites
SPL.....	Superfund Program List
SWF/LF.....	Directory of Solid Waste Facilities
SWTIRE.....	Solid Waste Tire Facilities

EXECUTIVE SUMMARY

AOCONCERN.....	Superfund GIS Information
AST.....	List of Aboveground Storage Tanks
AUL.....	DEUR Database
AZ DOD.....	Department of Defense Sites
CDL.....	Clandestine Drug Labs
AIRS.....	Arizona Airs Database

TRIBAL RECORDS

INDIAN RESERV.....	Indian Reservations
INDIAN ODI.....	Report on the Status of Open Dumps on Indian Lands
INDIAN LUST.....	Leaking Underground Storage Tanks on Indian Land
INDIAN UST.....	Underground Storage Tanks on Indian Land
INDIAN VCP.....	Voluntary Cleanup Priority Listing

SURROUNDING SITES: SEARCH RESULTS

Surrounding sites were identified.

Page numbers and map identification numbers refer to the EDR Radius Map report where detailed data on individual sites can be reviewed.

Sites listed in ***bold italics*** are in multiple databases.

Unmappable (orphan) sites are not considered in the foregoing analysis.

FEDERAL RECORDS

CERC-NFRAP: Archived sites are sites that have been removed and archived from the inventory of CERCLIS sites. Archived status indicates that, to the best of EPA's knowledge, assessment at a site has been completed and that EPA has determined no further steps will be taken to list this site on the National Priorities List (NPL), unless information indicates this decision was not appropriate or other considerations require a recommendation for listing at a later time. This decision does not necessarily mean that there is no hazard associated with a given site; it only means that, based upon available information, the location is not judged to be a potential NPL site.

A review of the CERC-NFRAP list, as provided by EDR, and dated 06/23/2009 has revealed that there are 18 CERC-NFRAP sites within the searched area.

<u>Site</u>	<u>Address</u>	<u>Map ID</u>	<u>Page</u>
ALVIS EQUIPMENT	732 E. 2ND ST.	30	31
<i>MESA TRIBUNE</i>	<i>120 W 1ST AVE</i>	<i>45</i>	<i>51</i>
<i>CLARE CLEANERS</i>	<i>920 E MAIN ST</i>	<i>59</i>	<i>71</i>
ALPHAGRAPHICS PRINTSHOPS	637 E. MAIN ST.	63	78
AAA EXTERMINATING	648 EAST MAIN ST.	78	103
LAMRO PLASTIC-ENGRAVING	911 E. MAIN ST.	79	104
UNIVERSITY OF ARIZONA EXPERIME	1601 W. MAIN STREET	89	129
<i>AAMCO TRANSMISSIONS</i>	<i>27 S ROBSON</i>	<i>103</i>	<i>152</i>
<i>RODEO CLEANERS</i>	<i>52 S. MESA DRIVE</i>	<i>112</i>	<i>168</i>
SERVPRO OF TEMPE & MESA	639 W. SECOND AVE.	137	204
ACCURATE THERMOPLASTICS	216 S. ALMA SCHOOL ROAD	142	210
<i>METAL REFINERS</i>	<i>255 S EXTENSION RD</i>	<i>143</i>	<i>217</i>
<i>MASTERCRAFT CABINETS</i>	<i>305 S BROOKS CIRCLE</i>	<i>151</i>	<i>241</i>
<i>AUER PRECISION CO INC</i>	<i>1050 W BIRCHWOOD AVE</i>	<i>154</i>	<i>267</i>
<i>CHEVRON - RR & RR EVANS</i>	<i>306 S COUNTRY CLUB</i>	<i>159</i>	<i>278</i>

EXECUTIVE SUMMARY

<u>Site</u>	<u>Address</u>	<u>Map ID</u>	<u>Page</u>
ULTRA INSTALLATIONS INC	245 S MULBERRY	163	287
ASHLAND CHEM CO	150 W BROADWAY	172	304
ADVANCED CHEMICAL AND EQUIPMEN	33 W. BROADWAY ROAD	178	311

RCRA-TSDF: RCRAInfo is EPA's comprehensive information system, providing access to data supporting the Resource Conservation and Recovery Act (RCRA) of 1976 and the Hazardous and Solid Waste Amendments (HSWA) of 1984. The database includes selective information on sites which generate, transport, store, treat and/or dispose of hazardous waste as defined by the Resource Conservation and Recovery Act (RCRA). Transporters are individuals or entities that move hazardous waste from the generator offsite to a facility that can recycle, treat, store, or dispose of the waste. TSDFs treat, store, or dispose of the waste.

A review of the RCRA-TSDF list, as provided by EDR, and dated 11/12/2008 has revealed that there is 1 RCRA-TSDF site within the searched area.

<u>Site</u>	<u>Address</u>	<u>Map ID</u>	<u>Page</u>
ASHLAND CHEM CO	150 W BROADWAY	172	304

RCRA-LQG: RCRAInfo is EPA's comprehensive information system, providing access to data supporting the Resource Conservation and Recovery Act (RCRA) of 1976 and the Hazardous and Solid Waste Amendments (HSWA) of 1984. The database includes selective information on sites which generate, transport, store, treat and/or dispose of hazardous waste as defined by the Resource Conservation and Recovery Act (RCRA). Large quantity generators (LQGs) generate over 1,000 kilograms (kg) of hazardous waste, or over 1 kg of acutely hazardous waste per month.

A review of the RCRA-LQG list, as provided by EDR, and dated 11/12/2008 has revealed that there is 1 RCRA-LQG site within the searched area.

<u>Site</u>	<u>Address</u>	<u>Map ID</u>	<u>Page</u>
MASTERCRAFT CABINETS	305 S BROOKS CIRCLE	151	241

RCRA-SQG: RCRAInfo is EPA's comprehensive information system, providing access to data supporting the Resource Conservation and Recovery Act (RCRA) of 1976 and the Hazardous and Solid Waste Amendments (HSWA) of 1984. The database includes selective information on sites which generate, transport, store, treat and/or dispose of hazardous waste as defined by the Resource Conservation and Recovery Act (RCRA). Small quantity generators (SQGs) generate between 100 kg and 1,000 kg of hazardous waste per month.

A review of the RCRA-SQG list, as provided by EDR, and dated 11/12/2008 has revealed that there are 11 RCRA-SQG sites within the searched area.

<u>Site</u>	<u>Address</u>	<u>Map ID</u>	<u>Page</u>
BIG TWO OLDSMOBILE TOYOTA BODY	1120 W MAIN ST	54	61
CLARE CLEANERS	920 E MAIN ST	59	71
TONY COURY BUICK INC	525 W MAIN	69	85
ARNOLD AUTO CTR	256 E MAIN ST	76	95
MEDS	617 W MAIN ST	78	99
WAL-MART STORE #2482	1305 W MAIN	97	144
LEES CUSTOM COLLISION	33 S ALMA SCHOOL RD	105	158

EXECUTIVE SUMMARY

<u>Site</u>	<u>Address</u>	<u>Map ID</u>	<u>Page</u>
VALLEY EAST COLLISION	901 W 1ST AVE	120	184
CRAFCO INC	235 S HIBBERT	148	228
ANODIZING OF MESA	1064 W BIRCHWOOD AVE	154	263
IRVINES COLLISION	50 W BROADWAY	179	312

RCRA-CESQG: RCRAInfo is EPA's comprehensive information system, providing access to data supporting the Resource Conservation and Recovery Act (RCRA) of 1976 and the Hazardous and Solid Waste Amendments (HSWA) of 1984. The database includes selective information on sites which generate, transport, store, treat and/or dispose of hazardous waste as defined by the Resource Conservation and Recovery Act (RCRA). Conditionally exempt small quantity generators (CESQGs) generate less than 100 kg of hazardous waste, or less than 1 kg of acutely hazardous waste per month.

A review of the RCRA-CESQG list, as provided by EDR, and dated 11/12/2008 has revealed that there are 22 RCRA-CESQG sites within the searched area.

<u>Site</u>	<u>Address</u>	<u>Map ID</u>	<u>Page</u>
DESERT CLEANERS	340 E UNIVERSITY DR	5	4
CITY OF MESA - POLICE CRIME LA	245 W 2ND ST	33	34
POLICE TECHNICAL SERVICES BUIL	133 N MORRIS	39	41
CITY OF MESA - POLICE DEPARTME	130 N ROBSON	40	43
ARIZONA MUSEUM FOR YOUTH	35 N ROBSON	50	55
GOODYEAR AUTO SERVICE CENTER 8	50 N DOBSON RD	53	59
TEXACO MAIN ST	630 E MAIN ST	64	79
MAACO AUTO PAINTING & BODYWORK	434 W MAIN ST	70	88
MESA ARTS CENTER	1 E MAIN ST	80	104
BROWN & BROWN CHEVROLET	145 E MAIN ST	84	112
FRYS FOOD & DRUG STORES #113	1245 W MAIN ST	87	123
DARNER MOTOR SALES	837 W MAIN ST	88	125
MOTORIST SERVICE	2055 W MAIN ST	100	149
ARDENT SOUND INC	33 S SYCAMORE	111	165
RODEO CLEANERS	52 S. MESA DRIVE	112	168
T & T SUPPLY INC	104 E 1ST AVE	126	190
CORROSION ENGINEERING	145 S NINA	128	192
ANGSTROM TECHNOLOGY INC	1815 W 1ST AVE STE 120	131	196
COX COMMUNICATIONS	160 S MACDONALD	133	199
SOUTHWEST DISTRIBUTING COMPANY	222 SOUTH DATE	141	206
FINISHMASTER INC 247	207 S EXTENSION RD STE	143	211
DIAMOND AUTO PAINTING OF MESA	255 S EXTENSION	143	214

RCRA-NonGen: RCRAInfo is EPA's comprehensive information system, providing access to data supporting the Resource Conservation and Recovery Act (RCRA) of 1976 and the Hazardous and Solid Waste Amendments (HSWA) of 1984. The database includes selective information on sites which generate, transport, store, treat and/or dispose of hazardous waste as defined by the Resource Conservation and Recovery Act (RCRA). Non-Generators do not presently generate hazardous waste.

A review of the RCRA-NonGen list, as provided by EDR, and dated 11/12/2008 has revealed that there are 64 RCRA-NonGen sites within the searched area.

<u>Site</u>	<u>Address</u>	<u>Map ID</u>	<u>Page</u>
EXXON CO USA 73927	151 W UNIVERSITY DR	6	9

EXECUTIVE SUMMARY

<u>Site</u>	<u>Address</u>	<u>Map ID</u>	<u>Page</u>
MINUTE MAN CLEANERS LLC	855 W UNIVERSITY DR	10	13
SHERWIN WILLIAMS CO THE	1266 W UNIVERSITY DR	16	19
APACHE PEST	244 N COUNTY CLUB	28	30
MESA CITY OF CRIME LAB	245 W 2ND ST	33	33
MUSD 4 PUR OPER WEBSTER ELEMEN	202 N SYCAMORE	37	39
BUDS SERVICE CENTER VSP ENTERP	133 S COUNTRY CLUB RD	41	47
MESA CITY OF FIRE DEPT	13 W 1ST ST	44	49
MESA TRIBUNE	120 W 1ST AVE	45	51
HENRY BROWN BUICK PONTIAC GMC	1600 W MAIN	56	64
CHEVRON #9-8890	310 W MAIN ST	58	69
SHERWOOD CAR WASH	1060 E MAIN ST	60	74
S & S MACHINE SHOP	20 N ROGERS	62	77
FIRESTONE STORE NO 2622	48 E MAIN ST	68	83
SUPER SAVER 8 CINEMA	45 E MAIN ST	73	91
MESA CITY OF OLD BANK ONE BLDG	66 W MAIN ST	73	92
WESTERN DENTAL SERVICES INC #5	1161 E MAIN ST	74	93
ARIZONA AUTO TECH CENTER	641 W MAIN ST #104	78	97
TRI CITY BUILDING	225 E MAIN ST	83	111
WES HEAVY DUTY RADIATOR	1140 W MAIN ST	85	114
MESA AMC JEEP INC	1350 W MAIN ST	86	122
CIGNA HEALTH PLAN OF AZ INC	1980 W MAIN ST SUITE 17	91	136
RISING SUN LLC	1902 W MAIN ST	92	138
FIRESTONE STORE 26F1	1804 W MAIN ST	95	141
FAST 1 HOUR FOTO	1906 W MAIN ST STE 102	96	142
MUSD 4 PUR (E VALLEY ACADEMY	1727 W MAIN ST	99	146
AZ ARTHRITIS AND ORTHO SURGEON	63 E MAIN ST STE 202	101	151
AAMCO TRANSMISSIONS	27 S ROBSON	103	152
KEITHS AUTO PARTS SKAP INC DBA	24 S ROBSON	103	156
VANGUARD PRESS INC	49 S SYCAMORE STE 2	111	164
MESA MOTOR CLINIC INC	48 S ROBSON	113	172
ENGINE WERKS INC	62 S CENTER	115	174
J & R AUTO BROKERS	418 W 1ST AVE	116	176
DAVE TRANSPORT SVC INC	65 S SYCAMORE #6	117	178
MECHANICAL MAINTENANCE INC	932 W 1ST AVE	119	181
CONTEMPORARY COLLISION REPAIR	948 W 1ST AVE	119	182
TRIBUNE NEWSPAPERS	120 W 1ST AVE	123	187
ALTERNATIVE DISPOSAL METHODS	1815 W 1ST AVE STE116	131	197
METAL REFINERS	255 S EXTENSION RD	143	217
DURA SWITCH	234 S EXTENSION RD	143	221
NORMAN TURLEY	230 S LEBARON	146	225
CENTRAL TRUCK AND EQUIPMENT	234 S HIBBERT ST	148	229
SOUTHWEST SPORTS	950 W BIRCHWOOD UNIT 5	149	234
SPRINGER INDUSTRIAL EQUIPMENT	930 W BIRCHWOOD	149	235
MESA CITY OF BROOKS STREET RES	310 S BROOKS	151	237
MASTERCRAFT OF ARIZONA	305 S BROOKS	151	239
MUSD 4 PUR OPER FRANKLIN W ELE	236 S SIRRINE	152	260
AUER PRECISION CO INC	1050 W BIRCHWOOD AVE	154	267
MUSD 4 PUR OPER (MESA VISTA HI	266 S CENTER	156	273
MESA UNIFIED SCHOOL DISTRICT -	255 S CENTER ST	156	274
KALES COLLISION	260 S ALMA SCHOOL RD SU	157	276
CHEVRON - RR & RR EVANS	306 S COUNTRY CLUB	159	278
FUELS LLC	308 S LEBARON	160	282
ROSARITA MEXICAN FOODS DIV H W	310 S EXTENSION RD	161	284
ULTRA INSTALLATIONS INC	245 S MULBERRY	163	287
UGLY DUCKLING CAR SALES	333 S ALMA SCHOOL RD	165	292
GRACE SIGN CO	301 S WESTWOOD	166	294

EXECUTIVE SUMMARY

<u>Site</u>	<u>Address</u>	<u>Map ID</u>	<u>Page</u>
<i>EASTER MINING MGMT</i>	<i>52 W 3RD AVE</i>	<i>167</i>	<i>295</i>
<i>ISLEYS COLLISION AND SALVAGE</i>	<i>263 S MULBERRY</i>	<i>168</i>	<i>297</i>
<i>OE PAINT PRO'S</i>	<i>309 S MACDONALD / 66 W</i>	<i>169</i>	<i>299</i>
<i>BEST AUTOBODY SUPPLY AND FINIS</i>	<i>145 W BROADWAY STE 8</i>	<i>172</i>	<i>303</i>
<i>ASHLAND CHEM CO</i>	<i>150 W BROADWAY</i>	<i>172</i>	<i>304</i>
<i>AMPAM RIGGS PLUMBING</i>	<i>29 E BROADWAY</i>	<i>180</i>	<i>315</i>
<i>DESERT INDUSTRIES</i>	<i>1020 W BROADWAY</i>	<i>182</i>	<i>318</i>

ERNS: The Emergency Response Notification System records and stores information on reported releases of oil and hazardous substances. The source of this database is the U.S. EPA.

A review of the ERNS list, as provided by EDR, and dated 05/15/2009 has revealed that there are 3 ERNS sites within the searched area.

<u>Site</u>	<u>Address</u>	<u>Map ID</u>	<u>Page</u>
980 W. UNIVERSITY	980 W. UNIVERSITY	11	16
27 S. ROBSON	27 S. ROBSON	103	156
62 S CENTER ST	62 S CENTER ST	115	174

HMIRS: The Hazardous Materials Incident Report System contains hazardous material spill incidents reported to the Department of Transportation. The source of this database is the U.S. EPA.

A review of the HMIRS list, as provided by EDR, and dated 07/16/2009 has revealed that there is 1 HMIRS site within the searched area.

<u>Site</u>	<u>Address</u>	<u>Map ID</u>	<u>Page</u>
208 S COUNTRY CLUB	208 S COUNTRY CLUB	135	202

TRIS: The Toxic Chemical Release Inventory System identifies facilities that release toxic chemicals to the air, water, and land in reportable quantities under SARA Title III, Section 313. The source of this database is the U.S. EPA.

A review of the TRIS list, as provided by EDR, and dated 12/31/2007 has revealed that there are 3 TRIS sites within the searched area.

<u>Site</u>	<u>Address</u>	<u>Map ID</u>	<u>Page</u>
<i>SOUTHWEST DISTRIBUTING COMPANY</i>	<i>222 SOUTH DATE</i>	<i>141</i>	<i>206</i>
<i>MASTERCRAFT CABINETS</i>	<i>305 S BROOKS CIRCLE</i>	<i>151</i>	<i>241</i>
QUALITY EMULSIONS	308 S LABARON	160	281

EXECUTIVE SUMMARY

FTTS: FTTS tracks administrative cases and pesticide enforcement actions and compliance activities related to FIFRA, TSCA and EPCRA (Emergency Planning and Community Right-to-Know Act) over the previous five years. To maintain currency, EDR contacts the Agency on a quarterly basis.

A review of the FTTS list, as provided by EDR, and dated 04/09/2009 has revealed that there are 3 FTTS sites within the searched area.

<u>Site</u>	<u>Address</u>	<u>Map ID</u>	<u>Page</u>
<i>MESA TRIBUNE</i>	<i>120 W 1ST AVE</i>	<i>45</i>	<i>51</i>
<i>CITY OF MESA</i>	<i>55 N CENTER ST</i>	<i>51</i>	<i>57</i>
SUNBELT CHEMICAL, INC.	434 WEST 3RD AVENUE	158	278

HIST FTTS: A complete administrative case listing from the FIFRA/TSCA Tracking System (FTTS) for all ten EPA regions. The information was obtained from the National Compliance Database (NCDB). NCDB supports the implementation of FIFRA (Federal Insecticide, Fungicide, and Rodenticide Act) and TSCA (Toxic Substances Control Act). Some EPA regions are now closing out records. Because of that, and the fact that some EPA regions are not providing EPA Headquarters with updated records, it was decided to create a HIST FTTS database. It included records that may not be included in the newer FTTS database updates. This database is no longer updated.

A review of the HIST FTTS list, as provided by EDR, and dated 10/19/2006 has revealed that there are 2 HIST FTTS sites within the searched area.

<u>Site</u>	<u>Address</u>	<u>Map ID</u>	<u>Page</u>
<i>MESA TRIBUNE</i>	<i>120 W 1ST AVE</i>	<i>45</i>	<i>51</i>
<i>CITY OF MESA</i>	<i>55 N CENTER ST</i>	<i>51</i>	<i>57</i>

SSTS: Section 7 of the Federal Insecticide, Fungicide and Rodenticide Act, as amended (92 Stat. 829) requires all registered pesticide-producing establishments to submit a report to the Environmental Protection Agency by March 1st each year. Each establishment must report the types and amounts of pesticides, active ingredients and devices being produced, and those having been produced and sold or distributed in the past year.

A review of the SSTS list, as provided by EDR, and dated 12/31/2007 has revealed that there is 1 SSTS site within the searched area.

<u>Site</u>	<u>Address</u>	<u>Map ID</u>	<u>Page</u>
MR POOL INC	240 S COUNTRY CLUB RD	135	201

ICIS: The Integrated Compliance Information System (ICIS) supports the information needs of the national enforcement and compliance program as well as the unique needs of the National Pollutant Discharge Elimination System (NPDES) program.

A review of the ICIS list, as provided by EDR, and dated 08/21/2009 has revealed that there is 1 ICIS site within the searched area.

<u>Site</u>	<u>Address</u>	<u>Map ID</u>	<u>Page</u>
MASTERCRAFT CABINET INC	305 SOUTH BROOKS CIRCLE	151	257

EXECUTIVE SUMMARY

PADS: The PCB Activity Database identifies generators, transporters, commercial storers and/or brokers and disposers of PCBs who are required to notify the United States Environmental Protection Agency of such activities. The source of this database is the U.S. EPA.

A review of the PADS list, as provided by EDR, and dated 05/27/2009 has revealed that there is 1 PADS site within the searched area.

<u>Site</u>	<u>Address</u>	<u>Map ID</u>	<u>Page</u>
ALTERNATIVE DISPOSAL METHODS	1815 W FIRST AV, SUITE	131	195

FINDS: The Facility Index System contains both facility information and "pointers" to other sources of information that contain more detail. These include: RCRIS; Permit Compliance System (PCS); Aerometric Information Retrieval System (AIRS); FATES (FIFRA [Federal Insecticide Fungicide Rodenticide Act] and TSCA Enforcement System, FTTS [FIFRA/TSCA Tracking System]; CERCLIS; DOCKET (Enforcement Docket used to manage and track information on civil judicial enforcement cases for all environmental statutes); Federal Underground Injection Control (FURS); Federal Reporting Data System (FRDS); Surface Impoundments (SIA); TSCA Chemicals in Commerce Information System (CICS); PADS; RCRA-J (medical waste transporters/disposers); TRIS; and TSCA. The source of this database is the U.S. EPA/NTIS.

A review of the FINDS list, as provided by EDR, and dated 07/23/2009 has revealed that there are 142 FINDS sites within the searched area.

<u>Site</u>	<u>Address</u>	<u>Map ID</u>	<u>Page</u>
DESERT CLEANERS	340 E UNIVERSITY DR	5	4
EXXON CO USA 73927	151 W UNIVERSITY DR	6	9
MINUTE MAN CLEANERS LLC	855 W UNIVERSITY DR	10	13
SHERWIN WILLIAMS CO THE	1266 W UNIVERSITY DR	16	19
FINE SPRING COMPANY	304 N CENTER	23	28
APACHE PEST	244 N COUNTY CLUB	28	30
2ND ST	315 E 2ND ST, SCOTTSDAL	32	33
MESA CITY OF CRIME LAB	245 W 2ND ST	33	33
PINNACLE HIGH SCHOOL - MESA	151 N. CENTENNIAL WAY	35	38
WEBSTER ELEMENTARY SCHOOL	202 N SYCAMORE	37	40
POLICE TECHNICAL SERVICES BUIL	133 N MORRIS	39	43
CITY OF MESA - POLICE DEPARTME	130 N ROBSON	40	43
BUDS SERVICE CENTER VSP ENTERP	133 S COUNTRY CLUB RD	41	47
EARLY EDUCATION CENTER	122 N COUNTRY CLUB DR	41	48
MESA CITY OF FIRE DEPT	13 W 1ST ST	44	49
MESA TRIBUNE	120 W 1ST AVE	45	51
SUPERSTITION CRUSHING	SW CORNER 51ST/BROADWAY	46	54
BROWN & BROWN CHEVROLET	55 N POMEROY	48	54
ARIZONA MUSEUM FOR YOUTH	35 N ROBSON	50	57
MESA CITY BUILDING	55 N CENTER ST	51	57
CITY OF MESA	55 N CENTER ST	51	57
GOODYEAR AUTO SERVICE CENTER 8	50 N DOBSON RD	53	59
BLUE RIBBON AUTO SALES	25 N ALMA SCHOOL RD	54	60
BIG TWO OLDSMOBILE TOYOTA BODY	1120 W MAIN ST	54	61
HENRY BROWN BUICK PONTIAC GMC	1600 W MAIN	56	64
CHEVRON #9-8890	310 W MAIN ST	58	69
CLARE CLEANERS	920 E MAIN ST	59	71
SHERWOOD CAR WASH	1060 E MAIN ST	60	74
S & S MACHINE SHOP	20 N ROGERS	62	76
TEXACO MAIN ST	630 E MAIN ST	64	79
MESA, CITY OF	20 E MAIN STREET	67	82
FIRESTONE STORE NO 2622	48 E MAIN ST	68	83

EXECUTIVE SUMMARY

<u>Site</u>	<u>Address</u>	<u>Map ID</u>	<u>Page</u>
TONY COURY BUICK INC	525 W MAIN	69	85
MAACO AUTO PAINTING & BODYWORK	434 W MAIN ST	70	88
SUPER SAVER 8 CINEMA	45 E MAIN ST	73	91
MESA CITY OF OLD BANK ONE BLDG	66 W MAIN ST	73	92
WESTERN DENTAL SERVICES INC #5	1161 E MAIN ST	74	93
BERGE FORD	260 E MAIN ST	76	95
ARNOLD AUTO CTR	256 E MAIN ST	76	95
ARIZONA AUTO TECH CENTER	641 W MAIN ST #104	78	97
MEDS	617 W MAIN ST	78	99
MESA ARTS CENTER	1 E MAIN ST	80	106
BROWN AND BROWN CHEVROLET	145 EAST MAIN STREET	82	107
BROWN & BROWN CHEVROLET	145 E MAIN ST	82	108
TRI CITY BUILDING	225 W MAIN ST	83	111
WES HEAVY DUTY RADIATOR	1140 W MAIN ST	85	114
MESA AMC JEEP INC	1350 W MAIN ST	86	122
FRYS FOOD & DRUG STORES #113	1245 W MAIN ST	87	123
DARNER MOTOR SALES	837 W MAIN ST	88	127
QUEEN CREEK SATELLITE	1601 W. MAIN ST.	89	128
EAST VALLEY INSTITUTE OF TECHN	1601 WEST MAIN STREET	89	130
EVIT HAMILTON	1601 W. MAIN STREET	89	130
EVIT DESERT MOUNTAIN HIGH SCHO	1601 W. MAIN ST.	89	131
DOBSON HIGH SATELLITE PROGRAMS	1601 W. MAIN STREET	89	131
MOUNTAIN VIEW HIGH SATELLITE P	1601 W. MAIN STREET	89	131
RED MOUNTAIN HIGH SATELLITE PR	1601 W. MAIN STREET	89	131
EVIT SAGUARO HIGH SCHOOL	1601 W. MAIN ST.	89	132
EVIT CORONADO HIGH SCHOOL	1601 W. MAIN ST.	89	132
EVIT TEMPE AUTO	1601 W. MAIN STREET	89	132
EVIT DESERT VISTA HIGH SCHOOL	1601 W. MAIN STREET	89	133
EVIT CHAPARRAL HIGH SCHOOL	1601 W. MAIN ST.	89	133
EVIT ARCADIA HIGH SCHOOL	1601 W. MAIN ST.	89	133
SKYLINE HIGH SATELLITE PROGRAM	1601 W. MAIN STREET	89	133
EVIT MOUNTAIN POINTE HIGH SCHO	1601 W. MAIN STREET	89	134
EVIT CORONA DEL SOL HIGH SCHOO	1601 W. MAIN STREET	89	134
EVIT TEMPE HIGH SCHOOL	1601 W. MAIN STREET	89	134
WESTWOOD HIGH SATELLITE PROGRA	1601 W. MAIN STREET	89	135
MESA HIGH SATELLITE PROGRAMS	1601 W. MAIN STREET	89	135
EVIT MCCLINTOCK HIGH SCHOOL	1601 W. MAIN STREET	89	135
EVIT MARCOS DE NIZA HIGH SCHOO	1601 W. MAIN STREET	89	135
CIGNA HEALTH PLAN OF AZ INC	1980 W MAIN ST SUITE 17	91	136
RISING SUN LLC	1902 W MAIN ST	92	138
FIRESTONE STORE 26F1	1804 W MAIN ST	95	141
FAST 1 HOUR FOTO	1906 W MAIN ST STE 102	96	142
WAL-MART STORE #2482	1305 W MAIN	97	144
MUSD 4 PUR (E VALLEY ACADEMY	1727 W MAIN ST	99	146
MOTORIST SERVICE	2055 W MAIN ST	100	149
AZ ARTHRITIS AND ORTHO SURGEON	63 E MAIN ST STE 202	101	151
AAMCO TRANSMISSIONS	27 S ROBSON	103	152
KEITHS AUTO PARTS SKAP INC DBA	24 S ROBSON	103	156
LEES CUSTOM COLLISION	33 S ALMA SCHOOL RD	105	158
HERITAGE ACADEMY	32 S. CENTER	109	163
VANGUARD PRESS INC	49 S SYCAMORE STE 2	111	164
ARDENT SOUND INC	33 S SYCAMORE	111	167
RODEO CLEANERS	52 S. MESA DRIVE	112	168
MESA MOTOR CLINIC INC	48 S ROBSON	113	172
ENGINE WERKS INC	62 S CENTER	115	174
J & R AUTO BROKERS	418 W 1ST AVE	116	177

EXECUTIVE SUMMARY

Site	Address	Map ID	Page
LEJAS CORP	65 S SYCAMORE, STE 1	117	177
DAVE TRANSPORT SVC INC	65 S SYCAMORE #6	117	178
SYCAMORE PLAZA INDUSTRIAL PARK	65 S SYCAMORE	117	180
MECHANICAL MAINTENANCE INC	932 W 1ST AVE	119	181
CONTEMPORARY COLLISION REPAIR	948 W 1ST AVE	119	182
VALLEY EAST COLLISION	901 W 1ST AVE	120	184
MESA TRIBUE 5D2 #4	120 W. 1ST AVENUE	123	186
MESA TRIBUE 5D2 #5	120 W. 1ST AVENUE	123	186
HOGUE PRINTING INC	159 W 1ST AVE	124	189
T & T SUPPLY INC	104 E 1ST AVE	126	190
CORROSION ENGINEERING	145 S NINA	128	192
UNDER PRESSURE PERSONAL SECURI	1815 W FIRST AVE #134	131	195
ANGSTROM TECHNOLOGY INC	1815 W 1ST AVE STE 120	131	196
ALTERNATIVE DISPOSAL METHODS	1815 W 1ST AVE STE116	131	197
COX COMMUNICATIONS	160 S MACDONALD	133	199
LOPER'S SERVICE CENTER 5X28 NE	151 S. COUNTRY CLUB DRI	135	202
LOPER'S SERVICE CENTER 5D2 NEX	151 S. COUNTRY CLUB DRI	135	203
DESERT COMFORT REFRIGERATION	237 S. DATE ST.	141	206
SOUTHWEST DISTRIBUTING COMPANY	222 SOUTH DATE	141	206
BIESEMAYER MANUFACTURING CORPO	216 S ALMA SCHOOL RD #3	142	208
FINISHMASTER INC 247	207 S EXTENSION RD STE	143	211
DIAMOND AUTO PAINTING OF MESA	255 S EXTENSION	143	214
METAL REFINERS	255 S EXTENSION RD	143	217
DURA SWITCH	234 S EXTENSION RD	143	221
PORT A STALL INCORPORATED	213 S. ALMA SCHOOL RD.	145	224
NORMAN TURLEY	230 S LEBARON	146	225
AIRBAGIT	234 S. HIBBERT ST.	148	227
CRAFCO INC	235 S HIBBERT	148	227
CENTRAL TRUCK AND EQUIPMENT	234 S HIBBERT ST	148	229
SOUTHWEST SPORTS	950 W BIRCHWOOD UNIT 5	149	234
SPRINGER INDUSTRIAL EQUIPMENT	930 W BIRCHWOOD	149	235
MASTERCRAFT OF ARIZONA	305 S BROOKS	151	239
MUSD 4 PUR OPER FRANKLIN W ELE	236 S SIRRINE	152	260
FRANKLIN WEST ELEMENTARY	236 SOUTH SIRRINE	152	262
ANODIZING OF MESA	1064 W BIRCHWOOD AVE	154	263
AUER PRECISION CO INC	1050 W BIRCHWOOD AVE	154	267
MUSD 4 PUR OPER (MESA VISTA HI	266 S CENTER	156	273
MESA UNIFIED SCHOOL DISTRICT -	255 S CENTER ST	156	274
KALES COLLISION	260 S ALMA SCHOOL RD SU	157	276
FUELS LLC	308 S LEBARON	160	281
ROSARITA MEXICAN FOODS DIV H W	310 S EXTENSION RD	161	284
ULTRA INSTALLATIONS INC	245 S MULBERRY	163	287
UGLY DUCKLING CAR SALES	333 S ALMA SCHOOL RD	165	292
GRACE SIGN CO	301 S WESTWOOD	166	294
EASTER MINING MGMT	52 W 3RD AVE	167	295
ISLEYS COLLISION AND SALVAGE	263 S MULBERRY	168	297
OE PAINT PRO'S	309 S MACDONALD / 66 W	169	299
BEST AUTOBODY SUPPLY AND FINIS	145 W BROADWAY STE 8	172	303
ASHLAND CHEM CO	150 W BROADWAY	172	304
EAST VALLEY DISASTER SERVICES	257 W. BROADWAY	176	309
EAST VALLEY DISASTER SERVICES	257 W. BROADWAY	176	310
IRVINES COLLISION	50 W BROADWAY	179	312
AMPAM RIGGS PLUMBING	29 E BROADWAY	180	315
DESERT INDUSTRIES	1020 W BROADWAY	182	318

EXECUTIVE SUMMARY

STATE AND LOCAL RECORDS

SHWS: The State Hazardous Waste Sites records are the states' equivalent to CERCLIS. These sites may or may not already be listed on the federal CERCLIS list. Priority sites planned for cleanup using state funds (state equivalent of Superfund) are identified along with sites where cleanup will be paid for by potentially responsible parties. The data come from the Department of Environmental Quality's ZipAcids database.

A review of the SHWS list, as provided by EDR, and dated 01/03/2000 has revealed that there are 19 SHWS sites within the searched area.

<u>Site</u>	<u>Address</u>	<u>Map ID</u>	<u>Page</u>
ALVIS EQUIPMENT	732 E. 2ND ST.	30	32
CLARE CLEANERS	920 E MAIN ST	59	71
AAA EXTERMINATING	648 EAST MAIN ST.	63	78
LAMRO PLASTIC-ENGRAVING	911 E. MAIN ST.	79	103
U. OF A. EXPERIMENTAL FARM	1601 W. MAIN STREET	89	128
AAMCO TRANSMISSIONS	27 S ROBSON	103	152
RODEO CLEANERS	52 S. MESA DRIVE	112	170
SHILOH MISSIONARY BAPTIST CHUR	56 S ROBSON	113	171
TRIBUNE NEWSPAPERS	120 W 1ST AVE	123	187
SERVPRO OF TEMPE & MESA	639 W. SECOND AVE.	137	204
ACCURATE THERMOPLASTICS	216 S. ALMA SCHOOL ROAD	142	210
METAL REFINERS	255 S EXTENSION RD	143	217
MASTERCRAFT CABINETS	305 S BROOKS CIRCLE	151	241
AUER PRECISION CO.	1050 W. BIRCHWOOD AVE.	154	263
RR & RR EVANS	306 S. COUNTRY CLUB DR.	162	287
ULTRA INSTALLATIONS INC	245 S MULBERRY	163	287
ASHLAND CHEMICALS	150 W BROADWAY	172	304
CUSTOM ELECTRIC MOTORS	257 W BROADWAY	176	309
ADVANCED CHEMICAL AND EQUIPMEN	33 W. BOADWAY ROAD	178	311

LUST: The Leaking Underground Storage Tank Incident Reports contain an inventory of reported leaking underground storage tank incidents. The data come from the Department of Environmental Quality's LUST File Listing by Zip Code.

A review of the LUST list, as provided by EDR, and dated 07/23/2009 has revealed that there are 42 LUST sites within the searched area.

<u>Site</u>	<u>Address</u>	<u>Map ID</u>	<u>Page</u>
TEXACO #60-349-0321	812 E UNIVERSITY DR	4	3
Date Closed: 5-Apr-05			
Date Closed: 5-Apr-05			
<i>*Additional key fields are available in the Map Findings section</i>			
TEXACO #60-349-0154	358 E UNIVERSITY DR	5	8
Date Closed: 6-Oct-00			
EXXON CO USA 73927	151 W UNIVERSITY DR	6	9
Date Closed: 3-Jun-98			
Date Closed: 3-Jun-98			
<i>*Additional key fields are available in the Map Findings section</i>			
WALGREENS	746 W UNIVERSITY DR	9	12
Date Closed: 2-Jul-99			

EXECUTIVE SUMMARY

Site	Address	Map ID	Page
AT&T - MESA FACILITY Date Closed: 22-Mar-06 Date Closed: 22-Mar-06 <i>*Additional key fields are available in the Map Findings section</i>	1301 W UNIVERSITY DR	16	18
MOBIL 18-MKB Date Closed: 5-Aug-96 Date Closed: 5-Aug-96 <i>*Additional key fields are available in the Map Findings section</i>	1202 W UNIVERSITY DR	17	21
TEXACO #60-349-0302 Date Closed: 4-Nov-08 Date Closed: 4-Nov-08 <i>*Additional key fields are available in the Map Findings section</i>	1158 W UNIVERSITY DR	19	23
CIRCLE K #38 - FORMER Date Closed: 12-Nov-98	1348 W UNIVERSITY DR	20	24
MOBIL 18-566 Date Closed: 3-Dec-97 Date Closed: 3-Dec-97 <i>*Additional key fields are available in the Map Findings section</i>	359 N COUNTRY CLUB DR	21	25
UNOCAL #5959 Date Closed: 27-Nov-96 Date Closed: 15-May-96 <i>*Additional key fields are available in the Map Findings section</i>	354 N COUNTRY CLUB DR	21	26
CIRCLE K #2701994 Date Closed: 21-Nov-06	310 N MESA DR	22	27
THE CARWASHER Date Closed: 31-Mar-05	324 N COUNTRY CLUB DR	24	28
MESA MAIN CO #141120 Date Closed: 1-Nov-96	25 W PEPPER PL	52	58
MESA POSSESS/SHELL STATION Date Closed: 1-Jul-97	16 N HIBBERT	57	67
CHEVRON #9-8890 Date Closed: 31-Jan-03 Date Closed: 7-Jan-02 <i>*Additional key fields are available in the Map Findings section</i>	310 W MAIN ST	58	68
SHERWOOD CAR WASH Date Closed: 13-Feb-07 Date Closed: 13-Feb-07 <i>*Additional key fields are available in the Map Findings section</i>	1060 E MAIN ST	60	74
BROWN EVANS DISTRIBUTING - EVA Date Closed: 12-Dec-06	201 W MAIN ST	61	76
TEXACO #60-349-0097 Date Closed: 19-Dec-97 Date Closed: 19-Dec-97 <i>*Additional key fields are available in the Map Findings section</i>	630 E MAIN ST	64	79
ACTION TIRE Date Closed: 16-Nov-99	755 E MAIN ST	65	81
FIRESTONE #2622/013218 Date Closed: 23-Jul-96	48 E MAIN ST	68	84
BERGE FORD Date Closed: 17-Mar-95	260 E MAIN ST	77	97

EXECUTIVE SUMMARY

<u>Site</u>	<u>Address</u>	<u>Map ID</u>	<u>Page</u>
BROWN AND BROWN CHEVROLET Date Closed: 31-Mar-00 Date Closed: 31-Mar-00	145 EAST MAIN STREET	82	107
FRACTURED FIBERGLASS Date Closed: 1-Feb-96	1100 W MAIN ST	85	120
EAST VALLEY JEEP EAGLE Date Closed: 5-Jul-94	1350 W MAIN ST	86	121
CARS PLUS-VANJO INC - FORMER Date Closed: 29-Oct-97	1242 W MAIN ST	87	125
DARNER MOTOR SALES Date Closed: 1-Apr-96	837 W MAIN ST	88	127
JIFFY STOPS/ARMOUR OIL COMPANY Date Closed: 7-Aug-98	2126 W MAIN ST	93	140
FIRESTONE AUTO CENTER Date Closed: 6-Aug-96	1804 W MAIN ST	95	140
LUCE PRESS CLIPPINGS INC Date Closed: 6-Feb-96	42 S CENTER ST	109	163
PERVO PAINT COMPANY Date Closed: 4-Feb-02	66 S MESA DR	112	167
EVANS TIRE & SERVICE CENTER Date Closed: 20-Aug-99	66 S DOBSON RD	114	173
MESA UNIFIED SCHOOL DISTRICT # Date Closed: 28-Sep-99	845 E 2ND AVE	136	203
THE LUBE SHOP #1 Date Closed: 10-Jul-96	205 S COUNTRY CLUB DR	144	224
ELIXIR INDUSTRIES Date Closed: 16-Sep-99	219 S MULBERRY	153	262
CUSTOM ELECTRIC MOTOR Date Closed: 21-Oct-93	1130 W BIRCHWOOD AVE	155	272
HUNT-WESSON GROCERY PRODUCTS Date Closed: 6-Sep-94	310 S EXTENSION RD	161	283
HOLSUM BAKERY INC Date Closed: 6-Jun-95	317 S COUNTRY CLUB DR	162	286
CHEVRON - RR & RR EVANS Date Closed: 18-Sep-98	306 S COUNTRY CLUB DR	162	286
DRIVE TIME CAR SALES Date Closed: 1-Feb-93	333 S ALMA SCHOOL RD	165	293
ADVANCED PLASTERING Date Closed: 4-Aug-99	303 S SIRRINE	170	302
BELL ATLANTIC METRO SITE 4 Date Closed: 28-Sep-94	502 W BROADWAY RD	177	310
VALLEY RENTALS Date Closed: 1-Jun-00 Date Closed: 16-Nov-99 <i>*Additional key fields are available in the Map Findings section</i>	19 E BROADWAY RD	180	316

EXECUTIVE SUMMARY

UST: The Underground Storage Tank database contains registered USTs. USTs are regulated under Subtitle I of the Resource Conservation and Recovery Act (RCRA). The data come from the Department of Environmental Quality's Arizona UST-DMS Facility and Tank Data Listing by City database.

A review of the UST list, as provided by EDR, and dated 01/04/2009 has revealed that there are 85 UST sites within the searched area.

<u>Site</u>	<u>Address</u>	<u>Map ID</u>	<u>Page</u>
TRANS-MATIC TRANSMISSIONS INC Closure Type: Perm Removal	253 W UNIVERSITY DR	1	3
TEXACO #60-349-0321 Closure Type: Perm Removal Closure Type: Perm Removal <i>*Additional key fields are available in the Map Findings section</i>	812 E UNIVERSITY DR	4	3
TEXACO #60-349-0154 Closure Type: Perm Removal Closure Type: Perm Removal <i>*Additional key fields are available in the Map Findings section</i>	358 E UNIVERSITY DR	5	8
EXXON CO USA 73927 Closure Type: Perm Removal Closure Type: Perm Removal <i>*Additional key fields are available in the Map Findings section</i>	151 W UNIVERSITY DR	6	9
WALGREENS Closure Type: Perm Removal Closure Type: Perm Removal <i>*Additional key fields are available in the Map Findings section</i>	746 W UNIVERSITY DR	9	12
PHILLIPS 66 COMPANY #016045 Closure Type: Perm Removal Closure Type: Perm Removal <i>*Additional key fields are available in the Map Findings section</i>	1555 W UNIVERSITY DR	13	16
CIRCLE K #38 - FORMER Closure Type: Perm Removal Closure Type: Perm Removal	1348 W UNIVERSITY DR	15	17
AT&T - MESA FACILITY Closure Type: Perm Removal Closure Type: Perm Removal	1301 W UNIVERSITY DR	16	18
7-ELEVEN #20924 Closure Type: Perm Removal Closure Type: Perm Removal <i>*Additional key fields are available in the Map Findings section</i>	1203 W UNIVERSITY DR	17	20
AT&T - MESA 1 AZ3340 Closure Type: Perm Removal Closure Type: Perm Removal <i>*Additional key fields are available in the Map Findings section</i>	1231 W UNIVERSITY DR	17	21
MOBIL 18-MKB Closure Type: Perm Removal Closure Type: Perm Removal <i>*Additional key fields are available in the Map Findings section</i>	1202 W UNIVERSITY DR	17	21
TEXACO #60-349-0302 Closure Type: Perm Removal Closure Type: Perm Removal <i>*Additional key fields are available in the Map Findings section</i>	1158 W UNIVERSITY DR	19	23
AT&T - MESA 3 AZ3340 Closure Type: Perm Removal	1355 W UNIVERSITY DR	20	25

EXECUTIVE SUMMARY

<u>Site</u>	<u>Address</u>	<u>Map ID</u>	<u>Page</u>
MOBIL 18-566	359 N COUNTRY CLUB DR	21	25
Closure Type: Perm Removal Closure Type: Perm Removal <i>*Additional key fields are available in the Map Findings section</i>			
UNOCAL #5959	354 N COUNTRY CLUB DR	21	26
Closure Type: Perm Removal Closure Type: Perm Removal <i>*Additional key fields are available in the Map Findings section</i>			
CIRCLE K #2701994	310 N MESA DR	22	27
THE CARWASHER	324 N COUNTRY CLUB DR	24	28
Closure Type: Temp Closure Type: Perm Removal <i>*Additional key fields are available in the Map Findings section</i>			
SHERATON PHOENIX EAST	200 N CENTENNIAL WAY	31	32
Closure Type: Perm Removal			
CITY OF MESA - POLICE DEPARTME	130 N ROBSON	40	47
CARWASHER INC	47 N COUNTRY CLUB DR	49	55
Closure Type: Perm Removal Closure Type: Perm Removal <i>*Additional key fields are available in the Map Findings section</i>			
MESA MAIN CO #141120	25 W PEPPER PL	52	58
Closure Type: Perm Removal			
GOODYEAR AUTO SERVICE CENTER 8	50 N DOBSON RD	53	59
Closure Type: Perm Removal			
VIEW APARTMENTS	22 N ROBSON	55	64
Closure Type: Perm Removal			
HENRY BROWN BUICK PONTIAC GMC	1600 W MAIN ST	56	67
Closure Type: Perm Removal			
MESA POSSESS/SHELL STATION	16 N HIBBERT	57	68
Closure Type: Perm Removal			
CHEVRON #9-8890	310 W MAIN ST	58	68
Closure Type: Perm Removal Closure Type: Perm Removal <i>*Additional key fields are available in the Map Findings section</i>			
SHERWOOD CAR WASH	1060 E MAIN ST	60	74
Closure Type: Perm Removal Closure Type: Perm Removal <i>*Additional key fields are available in the Map Findings section</i>			
BROWN EVANS DISTRIBUTING - EVA	201 W MAIN ST	61	76
Closure Type: Perm Removal Closure Type: Perm Removal <i>*Additional key fields are available in the Map Findings section</i>			
TEXACO #60-349-0097	630 E MAIN ST	64	79
Closure Type: Perm Removal Closure Type: Perm Removal <i>*Additional key fields are available in the Map Findings section</i>			
ACTION TIRE	755 E MAIN ST	65	81
Closure Type: Perm Closure Closure Type: Perm Closure <i>*Additional key fields are available in the Map Findings section</i>			

EXECUTIVE SUMMARY

<u>Site</u>	<u>Address</u>	<u>Map ID</u>	<u>Page</u>
REELEE PROPERTY Closure Type: Perm Removal	606 E MAIN ST	66	82
ZIONS FIRST NATIONAL BANK Closure Type: Perm Removal	62 E MAIN ST	68	83
FIRESTONE #2622/013218 Closure Type: Perm Removal	48 E MAIN ST	68	84
GUERRERO-LINDSEY SIGN CO INC Closure Type: Perm Removal	531 W MAIN ST	69	88
SHERWOOD MESA SHOPPING CENTER Closure Type: Perm Removal	1119 E MAIN ST	75	94
BERGE FORD Closure Type: Perm Removal Closure Type: Perm Removal <i>*Additional key fields are available in the Map Findings section</i>	260 E MAIN ST	77	96
BROWN AND BROWN CHEVROLET Closure Type: Perm Removal Closure Type: Perm Removal <i>*Additional key fields are available in the Map Findings section</i>	145 EAST MAIN STREET	82	107
CIRCLE K #2708749	1145 W MAIN ST	85	113
BIG TWO OLDSMOBILE TOYOTA BODY Closure Type: Perm Removal	1120 W MAIN ST	85	120
FRACTURED FIBERGLASS Closure Type: Perm Closure Closure Type: Perm Closure <i>*Additional key fields are available in the Map Findings section</i>	1100 W MAIN ST	85	120
EAST VALLEY JEEP EAGLE Closure Type: Perm Removal Closure Type: Perm Removal <i>*Additional key fields are available in the Map Findings section</i>	1350 W MAIN ST	86	121
CARS PLUS-VANJO INC - FORMER Closure Type: Perm Removal Closure Type: Perm Removal <i>*Additional key fields are available in the Map Findings section</i>	1242 W MAIN ST	87	125
DARNER MOTOR SALES Closure Type: Perm Removal	837 W MAIN ST	88	127
U OF A - EXPERIMENTAL FARM Closure Type: Perm Removal Closure Type: Perm Removal <i>*Additional key fields are available in the Map Findings section</i>	1601 W MAIN ST	89	129
DILLON'S FLEET DEPT INC	909 W MAIN ST	90	136
JIFFY STOPS/ARMOUR OIL COMPANY Closure Type: Perm Removal Closure Type: Perm Removal <i>*Additional key fields are available in the Map Findings section</i>	2126 W MAIN ST	93	139
BANK ONE PROPERTY Closure Type: Perm Removal	2010 W MAIN ST	94	140
FIRESTONE AUTO CENTER Closure Type: Perm Removal	1804 W MAIN ST	95	140
WAL-MART STORE #2482 Closure Type: Perm Removal Closure Type: Perm Removal	1305 W MAIN ST	97	146

EXECUTIVE SUMMARY

<u>Site</u>	<u>Address</u>	<u>Map ID</u>	<u>Page</u>
MOTORIST SERVICE Closure Type: Perm Removal Closure Type: Perm Removal <i>*Additional key fields are available in the Map Findings section</i>	2055 W MAIN ST	100	148
FALCON CLEANERS Closure Type: Perm Removal	15 S COUNTRY CLUB DR	102	152
DIAMOND ASPHALT & SEALING CO Closure Type: Perm Removal Closure Type: Perm Removal <i>*Additional key fields are available in the Map Findings section</i>	537 W MAHONEY AVE	108	162
LUCE PRESS CLIPPINGS INC Closure Type: Perm Removal	42 S CENTER ST	109	163
MESA DIAL-A-RIDE Closure Type: Perm Removal	39 S MORRIS	110	164
PERVO PAINT COMPANY Closure Type: Perm Removal	66 S MESA DR	112	167
TARGET FORMER FED-MART Closure Type: Perm Removal Closure Type: Perm Removal <i>*Additional key fields are available in the Map Findings section</i>	66 S DOBSON RD	114	173
EVANS TIRE & SERVICE CENTER Closure Type: Perm Removal	66 S DOBSON RD	114	173
SOUTHWEST ROOFING CO Closure Type: Perm Removal Closure Type: Perm Removal	107 S BEVERLY	121	185
MORROW'S AUTO REPAIR Closure Type: Perm Removal	216 W 1ST AVE	122	186
COX COMMUNICATIONS Closure Type: Perm Removal	160 S MACDONALD	133	201
PARCEL 134-08-004 Closure Type: Perm Removal	220 S COUNTRY CLUB DR	135	202
SMITH PLUMBING COMPANY INC Closure Type: Perm Removal	208 S COUNTRY CLUB DR	135	202
MESA UNIFIED SCHOOL DISTRICT # Closure Type: Perm Removal Closure Type: Perm Removal	845 E 2ND AVE	136	203
ARIZONA TEMPLE Closure Type: Perm Removal Closure Type: Perm Removal	540 E 2ND AVE	140	205
ARNETTS ROOFING Closure Type: Perm Removal	215 S ALMA SCHOOL RD	142	209
THE LUBE SHOP #1 Closure Type: Perm Removal	205 S COUNTRY CLUB DR	144	224
BUEHNER & COMPANY Closure Type: Perm Removal Closure Type: Perm Removal	213 S ALMA SCHOOL RD	145	224
PEARCE & SONS DISTRIBUTORS Closure Type: Perm Removal Closure Type: Perm Removal <i>*Additional key fields are available in the Map Findings section</i>	260 S HIBBERT	148	226

EXECUTIVE SUMMARY

<u>Site</u>	<u>Address</u>	<u>Map ID</u>	<u>Page</u>
BRENCO CARDLOCK	940 W BIRCHWOOD AVE	149	233
EPIPUREAN FINE FOODS INC	246 S ROBSON	150	236
Closure Type: Perm Removal			
Closure Type: Perm Removal			
<i>*Additional key fields are available in the Map Findings section</i>			
KERBY FURNITURE WAREHOUSE	255 S SIRRINE	152	260
Closure Type: Perm Removal			
ELIXIR INDUSTRIES	219 S MULBERRY	153	262
Closure Type: Perm Removal			
CUSTOM ELECTRIC MOTOR	1130 W BIRCHWOOD AVE	155	272
Closure Type: Perm Removal			
THIO CHEM	503 W 3RD AVE	158	278
Closure Type: Perm Removal			
Closure Type: Perm Removal			
HUNT-WESSON GROCERY PRODUCTS	310 S EXTENSION RD	161	283
Closure Type: Perm Removal			
Closure Type: Perm Removal			
<i>*Additional key fields are available in the Map Findings section</i>			
HOLSUM BAKERY INC	317 S COUNTRY CLUB DR	162	286
Closure Type: Perm Removal			
CHEVRON - RR & RR EVANS	306 S COUNTRY CLUB DR	162	286
Closure Type: Perm Removal			
Closure Type: Perm Removal			
<i>*Additional key fields are available in the Map Findings section</i>			
C A GILBERT PLUMBING CO	254 S MESA DR	164	292
DRIVE TIME CAR SALES	333 S ALMA SCHOOL RD	165	293
Closure Type: Perm Removal			
Closure Type: Perm Removal			
<i>*Additional key fields are available in the Map Findings section</i>			
AUTOMOTIVE TESTING LAB INC	263 S MULBERRY	168	299
Closure Type: Perm Removal			
Closure Type: Perm Removal			
CARDON DISTRIBUTING	134 W BROADWAY RD	172	303
Closure Type: Perm Removal			
BROADWAY FEEDS INC	116 W BROADWAY RD	175	308
Closure Type: Perm Removal			
Closure Type: Perm Removal			
BELL ATLANTIC METRO SITE 4	502 W BROADWAY RD	177	310
Closure Type: Perm Removal			
VALLEY RENTALS	19 E BROADWAY RD	180	316
Closure Type: Perm Removal			
Closure Type: Perm Removal			
<i>*Additional key fields are available in the Map Findings section</i>			
FAST GAS #120	SE CORNER BROADWAY/ALMA	181	318
Closure Type: Perm Removal			
Closure Type: Perm Removal			
<i>*Additional key fields are available in the Map Findings section</i>			

EXECUTIVE SUMMARY

MANIFEST: Manifest is a document that lists and tracks hazardous waste from the generator through transporters to a TSD facility.

A review of the MANIFEST list, as provided by EDR, and dated 12/31/2005 has revealed that there are 23 MANIFEST sites within the searched area.

<u>Site</u>	<u>Address</u>	<u>Map ID</u>	<u>Page</u>
<i>DESERT CLEANERS</i>	<i>340 E UNIVERSITY DR</i>	<i>5</i>	<i>4</i>
<i>MINUTE MAN CLEANERS LLC</i>	<i>855 W UNIVERSITY DR</i>	<i>10</i>	<i>13</i>
<i>CITY OF MESA - POLICE CRIME LA</i>	<i>245 W 2ND ST</i>	<i>33</i>	<i>34</i>
<i>CITY OF MESA - POLICE DEPARTME</i>	<i>130 N ROBSON</i>	<i>40</i>	<i>43</i>
<i>BIG TWO OLDSMOBILE TOYOTA BODY</i>	<i>1120 W MAIN ST</i>	<i>54</i>	<i>61</i>
<i>HENRY BROWN BUICK PONTIAC GMC</i>	<i>1600 W MAIN</i>	<i>56</i>	<i>64</i>
<i>CHEVRON #9-8890</i>	<i>310 W MAIN ST</i>	<i>58</i>	<i>69</i>
<i>TONY COURY BUICK INC</i>	<i>525 W MAIN</i>	<i>69</i>	<i>85</i>
<i>MEDS</i>	<i>617 W MAIN ST</i>	<i>78</i>	<i>99</i>
<i>BROWN & BROWN CHEVROLET INC</i>	<i>145 E MAIN ST</i>	<i>82</i>	<i>109</i>
<i>CIGNA HEALTH PLAN OF AZ INC</i>	<i>1980 W MAIN ST SUITE 17</i>	<i>91</i>	<i>136</i>
<i>LEES CUSTOM COLLISION</i>	<i>33 S ALMA SCHOOL RD</i>	<i>105</i>	<i>158</i>
<i>CORROSION ENGINEERING</i>	<i>145 S NINA</i>	<i>128</i>	<i>192</i>
<i>FINISHMASTER INC 247</i>	<i>207 S EXTENSION RD STE</i>	<i>143</i>	<i>211</i>
<i>DIAMOND AUTO PAINTING OF MESA</i>	<i>255 S EXTENSION</i>	<i>143</i>	<i>214</i>
<i>METAL REFINERS</i>	<i>255 S EXTENSION RD</i>	<i>143</i>	<i>217</i>
<i>CRAFCO INC</i>	<i>235 S HIBBERT</i>	<i>148</i>	<i>231</i>
<i>MASTERCRAFT CABINETS</i>	<i>305 S BROOKS CIRCLE</i>	<i>151</i>	<i>241</i>
<i>ANODIZING OF MESA</i>	<i>1064 W BIRCHWOOD AVE</i>	<i>154</i>	<i>263</i>
<i>AUER PRECISION CO INC</i>	<i>1050 W BIRCHWOOD AVE</i>	<i>154</i>	<i>267</i>
<i>CHEVRON - RR & RR EVANS</i>	<i>306 S COUNTRY CLUB</i>	<i>159</i>	<i>278</i>
<i>OE PAINT PRO'S</i>	<i>309 S MACDONALD / 66 W</i>	<i>169</i>	<i>299</i>
<i>IRVINES COLLISION</i>	<i>50 W BROADWAY</i>	<i>179</i>	<i>312</i>

SPILLS: The ADEQ Emergency Response unit documents chemical spills and incidents that are referred to the Unit. The logbook information for 1984-1986 consists of handwritten entries of the date, incident number and name of facility if known. Current logbooks are computerized and can be sorted by date, incident number, name, city (zip codes are not included), county, chemical and quantity. The sources is the Department of Environmental Quality's Hazardous Material Logbook.

A review of the SPILLS list, as provided by EDR, and dated 11/15/2001 has revealed that there are 19 SPILLS sites within the searched area.

<u>Site</u>	<u>Address</u>	<u>Map ID</u>	<u>Page</u>
<i>AT&T CO.</i>	<i>1301 W. UNIVERSITY DRIV</i>	<i>16</i>	<i>18</i>
<i>UNKNOWN/DEA</i>	<i>225 NO. STANDAGE, #108</i>	<i>34</i>	<i>38</i>
<i>ROBERTSON RESIDENCE</i>	<i>125 NO. FRASER</i>	<i>42</i>	<i>49</i>
<i>ROBINETTE ROOFING</i>	<i>310 W. MAIN</i>	<i>58</i>	<i>71</i>
<i>TEXACO</i>	<i>600 E. MAIN</i>	<i>66</i>	<i>82</i>
<i>BROTHER'S & SONS</i>	<i>533 E. MAIN</i>	<i>71</i>	<i>90</i>
<i>FAMILY THRIFT CENTER</i>	<i>827 E. MAIN ST.</i>	<i>81</i>	<i>106</i>
<i>EAST VALLEY INST. TECHNOLOGY</i>	<i>1601 W. MAIN STREET</i>	<i>89</i>	<i>128</i>
<i>UNKNOWN</i>	<i>ALMA SCHOOL RD. / MAI</i>	<i>98</i>	<i>146</i>
<i>AAMCO TRANSMISSIONS</i>	<i>27 S ROBSON</i>	<i>103</i>	<i>152</i>
<i>IBS OF AMERICAN INC.</i>	<i>1015 W. 1ST AVE.</i>	<i>118</i>	<i>180</i>
<i>AMERICAN WESTERN</i>	<i>222 SO. DATE</i>	<i>141</i>	<i>208</i>
<i>SOUTHWEST DISTRIBUTING CO</i>	<i>222 SO. DATE</i>	<i>141</i>	<i>208</i>
<i>BEISMEYER MFG.</i>	<i>216 SO. ALMA SCHOOL</i>	<i>142</i>	<i>209</i>

EXECUTIVE SUMMARY

<u>Site</u>	<u>Address</u>	<u>Map ID</u>	<u>Page</u>
ANODIZING OF MESA	1064 W. BIRCHWOOD AVE.	154	263
ANODIZING OF MESA	1064 W BIRCHWOOD AVE	154	263
ROSARITA MEXICAN FOODS, INC.	310 SO. EXTENSION	161	283
ROSARITA MEXICAN FOODS, INC.	310 SO. EXTENSION	161	283
CUSTOM ELECTRIC MOTORS	257 W. BROADWAY	176	309

VCP: Sites involved in the Voluntary Remediation Program..

A review of the VCP list, as provided by EDR, and dated 08/11/2009 has revealed that there is 1 VCP site within the searched area.

<u>Site</u>	<u>Address</u>	<u>Map ID</u>	<u>Page</u>
SHILOH BAPTIST CHURCH	56 S. ROBSON	113	171

DRYCLEANERS: Drycleaner Facility Listing.

A review of the DRYCLEANERS list, as provided by EDR, and dated 01/20/2006 has revealed that there are 4 DRYCLEANERS sites within the searched area.

<u>Site</u>	<u>Address</u>	<u>Map ID</u>	<u>Page</u>
DESERT CLEANERS	340 E UNIVERSITY DR	5	4
MINUTE MAN CLEANERS LLC	855 W UNIVERSITY #12	10	13
CLARE CLEANERS	920 E MAIN ST	59	71
RODEO CLEANERS INC	52 S MESA DR	112	170

BROWNFIELDS: Information relating to Brownfields sites in Arizona.

A review of the BROWNFIELDS list, as provided by EDR, and dated 08/11/2009 has revealed that there is 1 BROWNFIELDS site within the searched area.

<u>Site</u>	<u>Address</u>	<u>Map ID</u>	<u>Page</u>
SHILOH BAPTIST CHURCH	56 S. ROBSON	113	171

The aquifer protection permitted facilities database comes from the Dept. of Env. Quality

A review of the Aquifer list, as provided by EDR, and dated 09/29/2009 has revealed that there is 1 Aquifer site within the searched area.

<u>Site</u>	<u>Address</u>	<u>Map ID</u>	<u>Page</u>
SYCAMORE PLAZA INDUSTRIAL PARK	65 S SYCAMORE	117	180

EXECUTIVE SUMMARY

Dry Wells: Drywell is a bored, drilled, or driven shaft or hole whose depth is greater than its width and is designed and constructed specifically for the disposal of storm water. The source is Arizona's Department of Environmental Quality.

A review of the Dry Wells list, as provided by EDR, and dated 09/14/2009 has revealed that there are 75 Dry Wells sites within the searched area.

Site	Address	Map ID	Page
ACS ENGINEERING BUILDING	550 E. UNIVERSITY DR	2	3
EAST UNIVERSITY MEDICAL CENTER	733 EAST UNIVERSITY DRI	3	3
COMMERCIAL OFFICE BLDG.	44 WEST UNIVERSITY DR	7	12
PERRI DEV BCT JOINT VENTURE OF	145 E. UNIVERSITY	8	12
EMERSON ELEMENTARY	940 WEST UNIVERSITY	12	16
SAFEGUARD MINI STORAGE	1541 WEST UNIVERSITY DR	13	17
NORTHWEST UNIVERSITY PLAZA	1620 WEST UNIVERSITY DR	14	17
FIRE STATION NO. 3	1340 W. UNIVERSITY DR.	20	24
WORD OF GRACE MINISTRIES, INC.	315 NORTH HOBSON	25	29
DOBSON CENTER	310 NORTH DOBSON	26	29
DARTMOOR APARTMENTS	310 N. ALMA SCHOOL RD.	27	30
BIRDELL AND COOK CPAS	216 NORTH CENTER	29	31
WHEELER PLACE	203 N. HOBSON	36	38
WEBSTER ELEMENTRY SCHOOL	202 NORTH SYCAMORE STRE	37	38
FORMER BOWLING ALLEY	140 NORTH COUNTRY CLUB	38	41
WEST MESA JUSTICE COURT	122 NORTH COUNTRY CLUB	41	48
SUN CREST APARTMENTS	111 NORTH MESA DRIVE	43	49
EPERNAY APARTMENTS	944 W. MAIN STREET	47	54
MAACO AUTO PAINTING & BODYWORK	434 W MAIN ST	70	88
MESA MAIN CORPORATE CENTER	66 WEST MAIN STREET	72	91
BIG II OLDSMOBILE & TOYOTA	1120 WEST MAIN STREET	85	120
FORMER PONTIAC DEALERSHIP	1600 W. MAIN STREET	89	136
TRI-CITY PAVILIONS RETAIL A &	1902 WEST MAIN STREET	92	139
DENNYS #1078	2009 WEST MAIN STREET	94	140
SYCAMORE PLAZA RETAIL CENTER	1749 WEST MAIN STREET	99	146
DOBSON PLAZA	28 SOUTH DOBSON RD	104	157
MAIN STREET MARKETPLACE	1919 WEST MAIN STREET	106	162
ALBERTSONS @ MAIN STREET MARKE	1919 WEST MAIN STREET	106	162
PAULS AUTO BODY	444 W. MAHONEY AVE.	107	162
525 WEST MAHONEY	525 WEST MAHONEY	108	162
TARGET #T-178	66 SOUTH DOBSON RD	114	174
SYCAMORE PLAZA INDUSTRIAL PARK	65 SOUTH SYCAMORE STREE	117	178
C.O.M. 1ST AVENUE W. EXTENSION	909 WEST 1ST AVENUE	120	183
COX ARIZONA PUBLICATIONS INC.	120 WEST 1ST AVENUE	123	187
HOGUE PROPERTIES, LLC	159 W. 1ST AVENUE	124	189
HOGUE PRINTING, INC.	159 WEST 1ST AVENUE	124	190
FIRST UNITED METHODIST CHURCH	15 EAST 1ST AVE	125	190
ARIZONA TEMPLE	101 SOUTH LESUEUR STREE	127	191
CORROSION ENGINEERING INC.	148 SOUTH NINA CIRCLE	128	192
CORROSION ENGINEERING	145 S NINA	128	192
MATERIAL DISTRIBUTION CENTER	145 SOUTH ALMA SCHOOL R	129	194
FOOD & NUTRITION WAREHOUSE PRK	143 S. ALMA SCHOOL RD	129	195
CLARK WESTERN BUILDING	1839 W, 1ST AVENUE	130	195
CLARK WESTERN BUILDING	1839 W 1ST AVENUE	130	195
TRI CITY COMMERCE CENTER	1815 WEST 1ST AVENUE	131	197
MESA COLD STORAGE	146 S. COUNTRY CLUB DRI	132	199
MESA UNIFIED SCHOOL DISTRICT,	200 S CENTER STREET	134	201
GATEWAY	663 WEST 2ND AVE	137	204
DESIGN LIGHTING WAREHOUSE ADDI	737 WEST 2ND AVENUE	138	205
TEMPLE VIEW CONDOMINIUMS	501 EAST 2ND AVENUE	139	205

EXECUTIVE SUMMARY

<u>Site</u>	<u>Address</u>	<u>Map ID</u>	<u>Page</u>
BIESEMEYER MANUFACTURING CORP	215 SOUTH ALMA SCHOOL R	142	209
J & V ENTERPRISES	216 SOUTH ALMA SCHOOL R	142	209
DURA SWITCH	234 S EXTENSION RD	143	221
AIR SPECIALTY PRODUCTS	245 SOUTH DOBSON RD	147	226
CRAFCO, INC	245 SOUTH HIBBERT STREE	148	227
CENTRAL TRUCK AND EQUIPMENT	234 S HIBBERT ST	148	229
SERTA SOUTHWEST FACTORY & WARE	235 SOUTH HIBBERT STREE	148	230
SHELL WAREHOUSE	225 S. HIBBERT	148	233
950 WEST BIRCHWOOD AVENUE	950 WEST BIRCHWOOD AVEN	149	235
TAYLOR BROTHERS WAREHOUSE	246 SOUTH ROBSON STREET	150	236
BROOKS RESERVOIR/CITY WELL #26	310 S BROOKS	151	237
MASTERCRAFT CABINETS, INC	305 SOUTH BROOKS CIRCLE	151	238
FERRIN BROS. AIR CONDITIONING	241 SOUTH SIRRINE STREE	152	260
ARIZONA ENVIRONMENTAL RECYCLIN	1112 W. BIRCHWOOD AVE	155	272
ALMA SCHOOL BUSINESS CENTER	260 S. ALMA SCHOOL RD	157	276
ARIZONA BOAT STORE	303 SOUTH ALMA SCHOOL R	157	277
ARIZONA GRANITE CONNECTION	525 WEST 3RD AVE	158	278
BEATRICE & HUNT-WESSON	310 SOUTH EXTENSION ROA	161	284
MESA BUS. PARK III(FORMER ROSA	310 SOUTH EXTENSION RD	161	285
CANYON STATE DRYWALL	301 S. WESTWOOD	166	294
HONDA CAR COMPANY	313 SOUTH MULBERRY STRE	168	297
AUER PRECISION CO., INC.	325 SOUTH DAVIS	171	302
BUILDING ADDITION AUER PRECISI	315 SOUTH DAVIS	171	302
PAZ DE CRISTO COMM CENTER	424 W. BROADWAY	173	308
HITEK AUTO REPAIR	209 WEST BROADWAY ROAD	174	308

WWFAC: Statewide list of waste water treatment facilities.

A review of the WWFAC list, as provided by EDR, and dated 09/12/2008 has revealed that there are 4 WWFAC sites within the searched area.

<u>Site</u>	<u>Address</u>	<u>Map ID</u>	<u>Page</u>
SYCAMORE PLAZA INDUSTRIAL PARK	65 S SYCAMORE	117	180
CORROSION ENGINEERING	145 S NINA CIR	128	194
CENTRAL TRUCK & EQUIPMENT	234 S HIBBERT	148	230
ADVANCED PLASTERING	303 S SIRRINE	170	302

AZURITE: ADEQ maintains a repository listing sites remediated under programs administered by the department.

A review of the AZURITE list, as provided by EDR, and dated 08/11/2009 has revealed that there are 2 AZURITE sites within the searched area.

<u>Site</u>	<u>Address</u>	<u>Map ID</u>	<u>Page</u>
CIRCLE K #2701994	310 N MESA DR	22	27
FIRESTONE #2622/013218	48 E MAIN ST	68	84

EXECUTIVE SUMMARY

EDR PROPRIETARY RECORDS

Manufactured Gas Plants: The EDR Proprietary Manufactured Gas Plant Database includes records of coal gas plants (manufactured gas plants) compiled by EDR's researchers. Manufactured gas sites were used in the United States from the 1800's to 1950's to produce a gas that could be distributed and used as fuel. These plants used whale oil, rosin, coal, or a mixture of coal, oil, and water that also produced a significant amount of waste. Many of the byproducts of the gas production, such as coal tar (oily waste containing volatile and non-volatile chemicals), sludges, oils and other compounds are potentially hazardous to human health and the environment. The byproduct from this process was frequently disposed of directly at the plant site and can remain or spread slowly, serving as a continuous source of soil and groundwater contamination.

A review of the Manufactured Gas Plants list, as provided by EDR, has revealed that there is 1 Manufactured Gas Plants site within the searched area.

<u>Site</u>	<u>Address</u>	<u>Map ID</u>	<u>Page</u>
SOUTHSIDE GAS AND ELECTRIC CO	E UNIVERSITY DRIVE	18	23

EXECUTIVE SUMMARY

Please refer to the end of the findings report for unmapped orphan sites due to poor or inadequate address information.

MAP FINDINGS SUMMARY

<u>Database</u>	<u>Total Plotted</u>
<u>FEDERAL RECORDS</u>	
NPL	0
Proposed NPL	0
Delisted NPL	0
NPL LIENS	0
CERCLIS	0
CERC-NFRAP	18
LIENS 2	0
CORRACTS	0
RCRA-TSDF	1
RCRA-LQG	1
RCRA-SQG	11
RCRA-CESQG	22
RCRA-NonGen	64
US ENG CONTROLS	0
US INST CONTROL	0
ERNS	3
HMIRS	1
DOT OPS	0
US CDL	0
US BROWNFIELDS	0
DOD	0
FUDS	0
LUCIS	0
CONSENT	0
ROD	0
UMTRA	0
DEBRIS REGION 9	0
ODI	0
MINES	0
TRIS	3
TSCA	0
FTTS	3
HIST FTTS	2
SSTS	1
ICIS	1
PADS	1
MLTS	0
RADINFO	0
FINDS	142
RAATS	0
US HIST CDL	0
PCB TRANSFORMER	0
SCRD DRYCLEANERS	0
<u>STATE AND LOCAL RECORDS</u>	
AZ WQARF	0
SPL	0

MAP FINDINGS SUMMARY

<u>Database</u>	<u>Total Plotted</u>
SHWS	19
SWF/LF	0
SWTIRE	0
LUST	42
AOCONCERN	0
UST	85
AST	0
MANIFEST	23
SPILLS	19
AUL	0
VCP	1
DRYCLEANERS	4
AZ DOD	0
BROWNFIELDS	1
CDL	0
Aquifer	1
Dry Wells	75
WWFAC	4
AIRS	0
AZURITE	2
 <u>TRIBAL RECORDS</u>	
INDIAN RESERV	0
INDIAN ODI	0
INDIAN LUST	0
INDIAN UST	0
INDIAN VCP	0
 <u>EDR PROPRIETARY RECORDS</u>	
Manufactured Gas Plants	1

NOTES:

Sites may be listed in more than one database

MAP FINDINGS

Map ID
 Direction
 Distance
 Distance (ft.)Site

EDR ID Number
 Database(s) EPA ID Number

1 **TRANS-MATIC TRANSMISSIONS INC** **UST** **U001627327**
253 W UNIVERSITY DR **N/A**
MESA, AZ 85201

UST:
 Facility ID: 0-005091
 Owner: PICCIONE, TOM
 Tank ID: 1
 Date Closed: 4/8/1999
Closure Type: Perm Removal

2 **ACS ENGINEERING BUILDING** **Dry Wells** **S108794422**
550 E. UNIVERSITY DR **N/A**
MESA, AZ

Dry Wells:
 Registration Number: 38001
 Drywell Number: 1

3 **EAST UNIVERSITY MEDICAL CENTER** **Dry Wells** **S106452025**
733 EAST UNIVERSITY DRIVE **N/A**
MESA, AZ 85203

Dry Wells:
 Registration Number: 3476
 Drywell Number: 1

4 **TEXACO #60-349-0321** **LUST** **U001156198**
812 E UNIVERSITY DR **UST** **N/A**
MESA, AZ 85203

LUST:
 Facility ID: 0-000881

 Lust Number: 2255.01
 Leak Priority: CLOSED SOIL/GW LVL MEETS TIER1
 Notification: 19-Jun-92
 Date Closed: 5-Apr-05

Lust Number: 2255.02
 Leak Priority: CLOSED SOIL/GW LVL MEETS TIER1
 Notification: 19-Jun-92
 Date Closed: 5-Apr-05

Lust Number: 2255.03
 Leak Priority: CLOSED SOIL/GW LVL MEETS TIER1
 Notification: 19-Jun-92
 Date Closed: 5-Apr-05

MAP FINDINGS

Map ID
 Direction
 Distance
 Distance (ft.)Site

EDR ID Number
 EPA ID Number

Database(s)

TEXACO #60-349-0321 (Continued)

U001156198

Lust Number: 2255.04
 Leak Priority: CLOSED SOIL LVL MEETS TIER1
 Notification: 19-Jun-92
 Date Closed: 17-Dec-99

Lust Number: 2255.05
 Leak Priority: CLOSED SOIL LVL MEETS TIER1
 Notification: 19-Jun-92
 Date Closed: 17-Dec-99

Lust Number: 2255.06
 Leak Priority: CLOSED SOIL LVL MEETS TIER1
 Notification: 19-Jun-92
 Date Closed: 17-Dec-99

UST:

Facility ID: 0-000881
 Owner: TEXACO REFINING & MARKETING INC
 Tank ID: 1
 Date Closed: 6/1/1992
Closure Type: Perm Removal

Facility ID: 0-000881
 Owner: TEXACO REFINING & MARKETING INC
 Tank ID: 2
 Date Closed: 6/1/1992
Closure Type: Perm Removal

Facility ID: 0-000881
 Owner: TEXACO REFINING & MARKETING INC
 Tank ID: 3
 Date Closed: 6/1/1992
Closure Type: Perm Removal

5

**DESERT CLEANERS
 340 E UNIVERSITY DR
 MESA, AZ 85201**

**FINDS 1000219290
 DRYCLEANERS AZD981636301
 MANIFEST
 RCRA-CESQG**

FINDS:

Registry ID: 110002572289

Environmental Interest/Information System

RCRAInfo is a national information system that supports the Resource Conservation and Recovery Act (RCRA) program through the tracking of events and activities related to facilities that generate, transport, and treat, store, or dispose of hazardous waste. RCRAInfo allows RCRA program staff to track the notification, permit, compliance, and corrective action activities required under RCRA.

DRYCLEANERS:

File Number: AZD981636301
 Facility Contact: JOHN HUTCHINSON

MAP FINDINGS

Map ID
 Direction
 Distance
 Distance (ft.)Site

EDR ID Number
 EPA ID Number

Database(s)

DESERT CLEANERS (Continued)

1000219290

Contact Address: 340 E UNIVERSITY DR
 Contact City,St,Zip: MESA, AZ 85201-
 Facility Phone: (480) 969-2155
 Facility Status: Open

AZ MANIFEST:

Business Type: O
 EPA ID: AZD981636301
 Mailing Address: 340 E UNIVERSITY DR
 Mailing City,St,Zip: MESA, AZ 85201-
 Contact Name: JOHN HUTCHINSON
 Contact Phone: (480) 969-2155
 Date Generator Signed The Manifest: 02/02/2004
 Transporter EPA ID Number: TXR000050930
 Date Transporter Signed The Manifest: 02/02/2004
 Transporter EPA ID Number: TXR000050930
 TSD EPA ID Number: AZD981969504
 Date Tsd Signed The Manifest: 02/02/2004
 DOT ID Number: UN2810
 Quantity: 35.00
 Volume: P
 Waste Code 1: F002
 Waste Code 2: D007
 Waste Code 3: D039
 Waste Code 4: D040
 Waste Code 5: Not reported
 Waste Code 6: Not reported
 Waste Code 7: Not reported
 Waste Code 8: Not reported
 Waste Code 9: Not reported

Business Type: O
 EPA ID: AZD981636301
 Mailing Address: 340 E UNIVERSITY DR
 Mailing City,St,Zip: MESA, AZ 85201-
 Contact Name: JOHN HUTCHINSON
 Contact Phone: (480) 969-2155
 Date Generator Signed The Manifest: 04/27/2004
 Transporter EPA ID Number: TXR000050930
 Date Transporter Signed The Manifest: 04/27/2004
 Transporter EPA ID Number: TXR000050930
 TSD EPA ID Number: AZD981969504
 Date Tsd Signed The Manifest: 04/27/2004
 DOT ID Number: UN2810
 Quantity: 73.00
 Volume: P
 Waste Code 1: F002
 Waste Code 2: D007
 Waste Code 3: D039
 Waste Code 4: D040
 Waste Code 5: Not reported
 Waste Code 6: Not reported
 Waste Code 7: Not reported
 Waste Code 8: Not reported
 Waste Code 9: Not reported

Business Type: O

MAP FINDINGS

Map ID
 Direction
 Distance
 Distance (ft.)Site

EDR ID Number

Database(s) EPA ID Number

DESERT CLEANERS (Continued)

1000219290

EPA ID: AZD981636301
 Mailing Address: 340 E UNIVERSITY DR
 Mailing City,St,Zip: MESA, AZ 85201-
 Contact Name: JOHN HUTCHINSON
 Contact Phone: (480) 969-2155
 Date Generator Signed The Manifest: 03/16/2004
 Transporter EPA ID Number: TXR000050930
 Date Transporter Signed The Manifest: 03/16/2004
 Transporter EPA ID Number: TXR000050930
 TSD EPA ID Number: AZD981969504
 Date Tsd Signed The Manifest: 03/16/2004
 DOT ID Number: UN2810
 Quantity: 55.00
 Volume: P
 Waste Code 1: F002
 Waste Code 2: D007
 Waste Code 3: D039
 Waste Code 4: D040
 Waste Code 5: Not reported
 Waste Code 6: Not reported
 Waste Code 7: Not reported
 Waste Code 8: Not reported
 Waste Code 9: Not reported

Business Type: O
 EPA ID: AZD981636301
 Mailing Address: 340 E UNIVERSITY DR
 Mailing City,St,Zip: MESA, AZ 85201-
 Contact Name: JOHN HUTCHINSON
 Contact Phone: (480) 969-2155
 Date Generator Signed The Manifest: 08/30/2004
 Transporter EPA ID Number: TXR000050930
 Date Transporter Signed The Manifest: 08/30/2004
 Transporter EPA ID Number: TXR000050930
 TSD EPA ID Number: AZD981969504
 Date Tsd Signed The Manifest: 08/30/2004
 DOT ID Number: UN2810
 Quantity: 87.00
 Volume: P
 Waste Code 1: F002
 Waste Code 2: D007
 Waste Code 3: D039
 Waste Code 4: D040
 Waste Code 5: Not reported
 Waste Code 6: Not reported
 Waste Code 7: Not reported
 Waste Code 8: Not reported
 Waste Code 9: Not reported

Business Type: O
 EPA ID: AZD981636301
 Mailing Address: 340 E UNIVERSITY DR
 Mailing City,St,Zip: MESA, AZ 85201-
 Contact Name: JOHN HUTCHINSON
 Contact Phone: (480) 969-2155
 Date Generator Signed The Manifest: 10/14/2004
 Transporter EPA ID Number: TXR000050930

MAP FINDINGS

Map ID
 Direction
 Distance
 Distance (ft.)Site

EDR ID Number
 EPA ID Number

Database(s)

DESERT CLEANERS (Continued)

1000219290

Date Transporter Signed The Manifest: 10/14/2004
 Transporter EPA ID Number: TXR000050930
 TSD EPA ID Number: AZD981969504
 Date Tsd Signed The Manifest: 10/14/2004
 DOT ID Number: UN2810
 Quantity: 147.00
 Volume: P
 Waste Code 1: F002
 Waste Code 2: D007
 Waste Code 3: D039
 Waste Code 4: D040
 Waste Code 5: Not reported
 Waste Code 6: Not reported
 Waste Code 7: Not reported
 Waste Code 8: Not reported
 Waste Code 9: Not reported

RCRA-CESQG:

Date form received by agency: 01/30/2008
 Facility name: DESERT CLEANERS
 Facility address: 340 E UNIVERSITY DR
 MESA, AZ 85201-5933
 EPA ID: AZD981636301
 Contact: JOHN HUTCHINSON
 Contact address: 340 E UNIVERSITY DR
 MESA, AZ 85201-5933
 Contact country: Not reported
 Contact telephone: (480) 969-2155
 Contact email: Not reported
 EPA Region: 09
 Classification: Conditionally Exempt Small Quantity Generator
 Description: Handler: generates 100 kg or less of hazardous waste per calendar month, and accumulates 1000 kg or less of hazardous waste at any time; or generates 1 kg or less of acutely hazardous waste per calendar month, and accumulates at any time: 1 kg or less of acutely hazardous waste; or 100 kg or less of any residue or contaminated soil, waste or other debris resulting from the cleanup of a spill, into or on any land or water, of acutely hazardous waste; or generates 100 kg or less of any residue or contaminated soil, waste or other debris resulting from the cleanup of a spill, into or on any land or water, of acutely hazardous waste during any calendar month, and accumulates at any time: 1 kg or less of acutely hazardous waste; or 100 kg or less of any residue or contaminated soil, waste or other debris resulting from the cleanup of a spill, into or on any land or water, of acutely hazardous waste

Handler Activities Summary:

U.S. importer of hazardous waste: Unknown
 Mixed waste (haz. and radioactive): Unknown
 Recycler of hazardous waste: Unknown
 Transporter of hazardous waste: Unknown
 Treater, storer or disposer of HW: Unknown
 Underground injection activity: Unknown
 On-site burner exemption: Unknown
 Furnace exemption: Unknown
 Used oil fuel burner: Unknown

MAP FINDINGS

Map ID
 Direction
 Distance
 Distance (ft.)Site

EDR ID Number
 EPA ID Number

Database(s)

DESERT CLEANERS (Continued)

1000219290

Used oil processor: Unknown
 User oil refiner: Unknown
 Used oil fuel marketer to burner: Unknown
 Used oil Specification marketer: Unknown
 Used oil transfer facility: Unknown
 Used oil transporter: Unknown
 Off-site waste receiver: Commercial status unknown

Historical Generators:

Date form received by agency: 02/28/2007
 Facility name: DESERT CLEANERS
 Classification: Conditionally Exempt Small Quantity Generator

Date form received by agency: 12/05/1991
 Facility name: DESERT CLEANERS
 Classification: Small Quantity Generator

Violation Status: No violations found

5

**TEXACO #60-349-0154
 358 E UNIVERSITY DR
 MESA, AZ 85201**

**LUST U001000259
 UST N/A**

LUST:

Facility ID: 0-004925
 Lust Number: 129.02
 Leak Priority: CLOSED SOIL LVL MEETS TIER1
 Notification: 24-Feb-92
 Date Closed: 6-Oct-00

UST:

Facility ID: 0-004925
 Owner: TEXACO REFINING & MARKETING INC
 Tank ID: 1
 Date Closed: 11/26/1991
Closure Type: Perm Removal

Facility ID: 0-004925
 Owner: TEXACO REFINING & MARKETING INC
 Tank ID: 5
 Date Closed: 11/26/1991
Closure Type: Perm Removal

Facility ID: 0-004925
 Owner: TEXACO REFINING & MARKETING INC
 Tank ID: 4
 Date Closed: 11/26/1991
Closure Type: Perm Removal

Facility ID: 0-004925
 Owner: TEXACO REFINING & MARKETING INC
 Tank ID: 3
 Date Closed: 11/26/1991
Closure Type: Perm Removal

Facility ID: 0-004925
 Owner: TEXACO REFINING & MARKETING INC

MAP FINDINGS

Map ID
 Direction
 Distance
 Distance (ft.)Site

EDR ID Number
 EPA ID Number

Database(s)

TEXACO #60-349-0154 (Continued)

U001000259

Tank ID: 2
 Date Closed: 11/26/1991
 Closure Type: Perm Removal

6

**EXXON CO USA 73927
 151 W UNIVERSITY DR
 MESA, AZ 85201**

**FINDS 1000589318
 LUST AZD983470261
 UST
 RCRA-NonGen**

FINDS:

Registry ID: 110002590394

Environmental Interest/Information System

RCRAInfo is a national information system that supports the Resource Conservation and Recovery Act (RCRA) program through the tracking of events and activities related to facilities that generate, transport, and treat, store, or dispose of hazardous waste. RCRAInfo allows RCRA program staff to track the notification, permit, compliance, and corrective action activities required under RCRA.

LUST:

Facility ID: 0-002011

Lust Number: 2671.01
 Leak Priority: CLOSED SOIL LVL MEETS TIER1
 Notification: 8-Feb-93
 Date Closed: 18-Nov-98

Lust Number: 2671.02
 Leak Priority: CLOSED SOIL LVL MEETS TIER1
 Notification: 15-Jul-93
 Date Closed: 3-Jun-98

Lust Number: 2671.03
 Leak Priority: CLOSED SOIL LVL MEETS TIER1
 Notification: 15-Jul-93
 Date Closed: 3-Jun-98

Lust Number: 2671.04
 Leak Priority: CLOSED SOIL LVL MEETS TIER1
 Notification: 15-Jul-93
 Date Closed: 18-Nov-98

Lust Number: 2671.05
 Leak Priority: CLOSED SOIL LVL MEETS TIER1
 Notification: 15-Jul-93
 Date Closed: 3-Jun-98

Lust Number: 2671.06
 Leak Priority: CLOSED SOIL LVL MEETS TIER1

MAP FINDINGS

Map ID
 Direction
 Distance
 Distance (ft.)Site

EDR ID Number

Database(s) EPA ID Number

EXXON CO USA 73927 (Continued)

1000589318

Notification: 15-Jul-93
 Date Closed: 18-Nov-98

Lust Number: 2671.07
 Leak Priority: CLOSED SOIL LVL MEETS TIER1
 Notification: 15-Jul-93
 Date Closed: 3-Jun-98

Lust Number: 2671.08
 Leak Priority: CLOSED SOIL LVL MEETS TIER1
 Notification: 12-Jul-95
 Date Closed: 3-Jun-98

UST:

Facility ID: 0-002011
 Owner: EXXONMOBIL CORP
 Tank ID: 1
 Date Closed: 5/4/1993
Closure Type: Perm Removal

Facility ID: 0-002011
 Owner: EXXONMOBIL CORP
 Tank ID: 3
 Date Closed: 5/4/1993
Closure Type: Perm Removal

Facility ID: 0-002011
 Owner: EXXONMOBIL CORP
 Tank ID: 4
 Date Closed: 5/4/1993
Closure Type: Perm Removal

Facility ID: 0-002011
 Owner: EXXONMOBIL CORP
 Tank ID: 7
 Date Closed: 5/4/1993
Closure Type: Perm Removal

Facility ID: 0-002011
 Owner: EXXONMOBIL CORP
 Tank ID: 5
 Date Closed: 5/4/1993
Closure Type: Perm Removal

Facility ID: 0-002011
 Owner: EXXONMOBIL CORP
 Tank ID: 9
 Date Closed: 5/23/1995
Closure Type: Perm Removal

Facility ID: 0-002011
 Owner: EXXONMOBIL CORP
 Tank ID: 6
 Date Closed: 5/4/1993
Closure Type: Perm Removal

MAP FINDINGS

Map ID
 Direction
 Distance
 Distance (ft.)Site

EDR ID Number

Database(s) EPA ID Number

EXXON CO USA 73927 (Continued)

1000589318

Facility ID: 0-002011
 Owner: EXXONMOBIL CORP
 Tank ID: 2
 Date Closed: 5/4/1993
Closure Type: Perm Removal

Facility ID: 0-002011
 Owner: EXXONMOBIL CORP
 Tank ID: 8
 Date Closed: 5/23/1995
Closure Type: Perm Removal

Facility ID: 0-002011
 Owner: EXXONMOBIL CORP
 Tank ID: 10
 Date Closed: 5/23/1995
Closure Type: Perm Removal

RCRA-NonGen:

Date form received by agency: 03/19/1991
 Facility name: EXXON CO USA 73927
 Facility address: 151 W UNIVERSITY DR
 MESA, AZ 85201
 EPA ID: AZD983470261
 Mailing address: PO BOX 4415
 HOUSTON, TX 77210
 Contact: ALDA POOL
 Contact address: PO BOX 4415
 HOUSTON, TX 77210
 Contact country: US
 Contact telephone: (713) 656-7709
 Contact email: Not reported
 EPA Region: 09
 Classification: Non-Generator
 Description: Handler: Non-Generators do not presently generate hazardous waste

Owner/Operator Summary:

Owner/operator name: EXXON CO USA
 Owner/operator address: P O BOX 4415
 HOUSTON, TX 77210
 Owner/operator country: Not reported
 Owner/operator telephone: (713) 656-7761
 Legal status: Private
 Owner/Operator Type: Owner
 Owner/Op start date: Not reported
 Owner/Op end date: Not reported

Handler Activities Summary:

U.S. importer of hazardous waste: Unknown
 Mixed waste (haz. and radioactive): Unknown
 Recycler of hazardous waste: No
 Transporter of hazardous waste: No
 Treater, storer or disposer of HW: No
 Underground injection activity: No
 On-site burner exemption: Unknown
 Furnace exemption: Unknown

MAP FINDINGS

Map ID
 Direction
 Distance
 Distance (ft.)Site

EDR ID Number
 EPA ID Number

Database(s)

EXXON CO USA 73927 (Continued)

1000589318

Used oil fuel burner: No
 Used oil processor: No
 User oil refiner: No
 Used oil fuel marketer to burner: No
 Used oil Specification marketer: No
 Used oil transfer facility: No
 Used oil transporter: No
 Off-site waste receiver: Commercial status unknown

Violation Status: No violations found

7

**COMMERCIAL OFFICE BLDG.
 44 WEST UNIVERSITY DR
 MESA, AZ 85201**

**Dry Wells S108250507
 N/A**

Dry Wells:
 Registration Number: 35345
 Drywell Number: 1

8

**PERRI DEV BCT JOINT VENTURE OFFICE BUILDING
 145 E. UNIVERSITY
 MESA, AZ 85201**

**Dry Wells S103895246
 N/A**

Dry Wells:
 Registration Number: 15723
 Drywell Number: 1

9

**WALGREENS
 746 W UNIVERSITY DR
 MESA, AZ 85201**

**LUST U001625581
 UST N/A**

LUST:
 Facility ID: 0-001712

 Lust Number: 4946.01
 Leak Priority: CLOSED SOIL LVL MEETS TIER1
 Notification: 8-Oct-98
 Date Closed: 2-Jul-99

UST:
 Facility ID: 0-001712
 Owner: COWLEY COMPANIES INC
 Tank ID: 2
 Date Closed: 3/6/1990
Closure Type: Perm Removal

 Facility ID: 0-001712
 Owner: COWLEY COMPANIES INC
 Tank ID: 1

MAP FINDINGS

Map ID
 Direction
 Distance
 Distance (ft.)Site

EDR ID Number
 EPA ID Number

Database(s)

WALGREENS (Continued)

U001625581

Date Closed: 3/6/1990
Closure Type: Perm Removal

Facility ID: 0-001712
 Owner: COWLEY COMPANIES INC
 Tank ID: 3
 Date Closed: 3/6/1990
Closure Type: Perm Removal

**10 MINUTE MAN CLEANERS LLC
 855 W UNIVERSITY #12
 MESA, AZ 85201**

**DRYCLEANERS S106600232
 N/A**

DRYCLEANERS:
 File Number: AZD982006355
 Facility Contact: ROBERT M FRIED
 Contact Address: 855 W UNIVERSITY #12
 Contact City,St,Zip: MESA, AZ 85201-
 Facility Phone: (480) 962-1157
 Facility Status: Open

**10 MINUTE MAN CLEANERS LLC
 855 W UNIVERSITY DR
 MESA, AZ 85201**

**FINDS 1000358288
 MANIFEST AZD982006355
 RCRA-NonGen**

FINDS:

Registry ID: 110002575829

Environmental Interest/Information System

RCRAInfo is a national information system that supports the Resource Conservation and Recovery Act (RCRA) program through the tracking of events and activities related to facilities that generate, transport, and treat, store, or dispose of hazardous waste. RCRAInfo allows RCRA program staff to track the notification, permit, compliance, and corrective action activities required under RCRA.

AZ MANIFEST:

Business Type: O
 EPA ID: AZD982006355
 Mailing Address: 855 W UNIVERSITY #12
 Mailing City,St,Zip: MESA, AZ 85201-
 Contact Name: ROBERT M FRIED
 Contact Phone: (480) 962-1157
 Date Generator Signed The Manifest: 03/24/2004
 Transporter EPA ID Number: TXR000050930
 Date Transporter Signed The Manifest: 03/24/2004
 Transporter EPA ID Number: TXR000050930
 TSD EPA ID Number: AZD981969504
 Date Tsd Signed The Manifest: 03/24/2004
 DOT ID Number: UN2810
 Quantity: 324.00
 Volume: P
 Waste Code 1: F002
 Waste Code 2: D007

MAP FINDINGS

Map ID
 Direction
 Distance
 Distance (ft.)Site

EDR ID Number
 EPA ID Number

Database(s)

MINUTE MAN CLEANERS LLC (Continued)

1000358288

Waste Code 3: D039
 Waste Code 4: D040
 Waste Code 5: Not reported
 Waste Code 6: Not reported
 Waste Code 7: Not reported
 Waste Code 8: Not reported
 Waste Code 9: Not reported

Business Type: O
 EPA ID: AZD982006355
 Mailing Address: 855 W UNIVERSITY #12
 Mailing City,St,Zip: MESA, AZ 85201-
 Contact Name: ROBERT M FRIED
 Contact Phone: (480) 962-1157
 Date Generator Signed The Manifest: 08/06/2004
 Transporter EPA ID Number: TXR000050930
 Date Transporter Signed The Manifest: 08/06/2004
 Transporter EPA ID Number: TXR000050930
 TSD EPA ID Number: AZD981969504
 Date Tsd Signed The Manifest: 08/06/2004
 DOT ID Number: UN2810
 Quantity: 350.00
 Volume: P
 Waste Code 1: F002
 Waste Code 2: D007
 Waste Code 3: D039
 Waste Code 4: D040
 Waste Code 5: Not reported
 Waste Code 6: Not reported
 Waste Code 7: Not reported
 Waste Code 8: Not reported
 Waste Code 9: Not reported

Business Type: O
 EPA ID: AZD982006355
 Mailing Address: 855 W UNIVERSITY #12
 Mailing City,St,Zip: MESA, AZ 85201-
 Contact Name: ROBERT M FRIED
 Contact Phone: (480) 962-1157
 Date Generator Signed The Manifest: 11/18/2004
 Transporter EPA ID Number: TXR000050930
 Date Transporter Signed The Manifest: 11/18/2004
 Transporter EPA ID Number: TXR000050930
 TSD EPA ID Number: AZD981969504
 Date Tsd Signed The Manifest: 11/18/2004
 DOT ID Number: UN2810
 Quantity: 216.00
 Volume: P
 Waste Code 1: F002
 Waste Code 2: D007
 Waste Code 3: D039
 Waste Code 4: D040
 Waste Code 5: Not reported
 Waste Code 6: Not reported
 Waste Code 7: Not reported
 Waste Code 8: Not reported
 Waste Code 9: Not reported

MAP FINDINGS

Map ID
 Direction
 Distance
 Distance (ft.)Site

EDR ID Number
 Database(s) EPA ID Number

MINUTE MAN CLEANERS LLC (Continued)

1000358288

Business Type: O
 EPA ID: AZD982006355
 Mailing Address: 855 W UNIVERSITY #12
 Mailing City, St, Zip: MESA, AZ 85201-
 Contact Name: ROBERT M FRIED
 Contact Phone: (480) 962-1157
 Date Generator Signed The Manifest: 03/30/2005
 Transporter EPA ID Number: TXR000050930
 Date Transporter Signed The Manifest: 03/30/2005
 Transporter EPA ID Number: TXR000050930
 TSD EPA ID Number: Not reported
 Date Tsd Signed The Manifest: 03/30/2005
 DOT ID Number: UN2810
 Quantity: 256.00
 Volume: P
 Waste Code 1: D007
 Waste Code 2: D039
 Waste Code 3: D040
 Waste Code 4: F002
 Waste Code 5: Not reported
 Waste Code 6: Not reported
 Waste Code 7: Not reported
 Waste Code 8: Not reported
 Waste Code 9: Not reported

RCRA-NonGen:

Date form received by agency: 05/23/2008
 Facility name: MINUTE MAN CLEANERS LLC
 Facility address: 855 W UNIVERSITY DR
 MESA, AZ 85201-5556
 EPA ID: AZD982006355
 Contact: ROBERT M FRIED
 Contact address: NO ADDRESS ON RECORD
 Not reported
 Contact country: Not reported
 Contact telephone: (480) 962-1157
 Contact email: Not reported
 EPA Region: 09
 Classification: Non-Generator
 Description: Handler: Non-Generators do not presently generate hazardous waste

Handler Activities Summary:

U.S. importer of hazardous waste: Unknown
 Mixed waste (haz. and radioactive): Unknown
 Recycler of hazardous waste: Unknown
 Transporter of hazardous waste: Unknown
 Treater, storer or disposer of HW: Unknown
 Underground injection activity: Unknown
 On-site burner exemption: Unknown
 Furnace exemption: Unknown
 Used oil fuel burner: Unknown
 Used oil processor: Unknown
 User oil refiner: Unknown
 Used oil fuel marketer to burner: Unknown
 Used oil Specification marketer: Unknown
 Used oil transfer facility: Unknown

MAP FINDINGS

Map ID
 Direction
 Distance
 Distance (ft.)Site

EDR ID Number
 EPA ID Number

Database(s)

MINUTE MAN CLEANERS LLC (Continued)

1000358288

Used oil transporter: Unknown
 Off-site waste receiver: Commercial status unknown

Historical Generators:

Date form received by agency: 02/13/2007
 Facility name: MINUTE MAN CLEANERS LLC
 Classification: Conditionally Exempt Small Quantity Generator

Date form received by agency: 01/22/1999
 Facility name: MINUTE MAN CLEANERS LLC
 Classification: Small Quantity Generator

Date form received by agency: 06/04/1987
 Facility name: MINUTE MAN CLEANERS LLC
 Classification: Small Quantity Generator

Violation Status: No violations found

11 **980 W. UNIVERSITY
 980 W. UNIVERSITY
 TEMPE, AZ**

**ERNS 92266132
 N/A**

[Click this hyperlink](#) while viewing on your computer to access additional ERNS detail in the EDR Site Report.

12 **EMERSON ELEMENTARY
 940 WEST UNIVERSITY
 MESA, AZ 85201**

**Dry Wells S103491702
 N/A**

Dry Wells:
 Registration Number: 10324
 Drywell Number: 1

13 **PHILLIPS 66 COMPANY #016045
 1555 W UNIVERSITY DR
 MESA, AZ 85201**

**UST U004119706
 N/A**

UST:
 Facility ID: 0-003733
 Owner: Unknown
 Tank ID: 2
 Date Closed: 8/1/1976
Closure Type: Perm Removal

Facility ID: 0-003733
 Owner: Unknown
 Tank ID: 1
 Date Closed: 8/1/1976
Closure Type: Perm Removal

MAP FINDINGS

Map ID
 Direction
 Distance
 Distance (ft.)Site

EDR ID Number
 Database(s) EPA ID Number

PHILLIPS 66 COMPANY #016045 (Continued)

U004119706

Facility ID: 0-003733
 Owner: Unknown
 Tank ID: 3
 Date Closed: 8/1/1976
Closure Type: Perm Removal

**13 SAFEGUARD MINI STORAGE
 1541 WEST UNIVERSITY DRIVE
 MESA, AZ 85201**

**Dry Wells S103492829
 N/A**

Dry Wells:
 Registration Number: 129
 Drywell Number: 1

**14 NORTHWEST UNIVERSITY PLAZA
 1620 WEST UNIVERSITY DRIVE
 MESA, AZ 85201**

**Dry Wells S105762993
 N/A**

Dry Wells:
 Registration Number: 4592
 Drywell Number: 3

**15 CIRCLE K #38 - FORMER
 1348 W UNIVERSITY DR
 MESA, AZ 85201**

**UST U004119603
 N/A**

UST:
 Facility ID: 0-001167
 Owner: Unknown
 Tank ID: 2
 Date Closed: 5/8/1992
Closure Type: Perm Removal

Facility ID: 0-001167
 Owner: Unknown
 Tank ID: 1
 Date Closed: 5/8/1992
Closure Type: Perm Removal

MAP FINDINGS

Map ID
 Direction
 Distance
 Distance (ft.)Site

EDR ID Number

Database(s) EPA ID Number

16 AT&T - MESA FACILITY
 1301 W UNIVERSITY DR
 MESA, AZ 85201

LUST U003051135
 UST N/A

LUST:

Facility ID: 0-000566
 Lust Number: 4620.01
 Leak Priority: CLOSED SOIL/GW LVL MEETS TIER1
 Notification: 19-Nov-96
 Date Closed: 22-Mar-06

Lust Number: 4620.02
 Leak Priority: CLOSED SOIL/GW LVL MEETS TIER1
 Notification: 28-Oct-97
 Date Closed: 22-Mar-06

Lust Number: 4620.03
 Leak Priority: CLOSED SOIL/GW LVL MEETS TIER1
 Notification: 28-Jan-98
 Date Closed: 22-Mar-06

UST:

Facility ID: 0-000566
 Owner: AT&T COMMUNICATIONS
 Tank ID: 1
 Date Closed: 10/29/1997
Closure Type: Perm Removal

Facility ID: 0-000566
 Owner: AT&T COMMUNICATIONS
 Tank ID: 4
 Date Closed: Not reported
Closure Type: Not reported

Facility ID: 0-000566
 Owner: AT&T COMMUNICATIONS
 Tank ID: 2
 Date Closed: 10/29/1997
Closure Type: Perm Removal

Facility ID: 0-000566
 Owner: AT&T COMMUNICATIONS
 Tank ID: 3
 Date Closed: Not reported
Closure Type: Not reported

16 AT&T CO.
 1301 W. UNIVERSITY DRIVE
 MESA, AZ

SPILLS S104851132
 N/A

AZ Spills:

Incident Date: 12/30/97
 Property Mngmt: Private
 Chemicals: Hcfc (freon)
 Response Date: N/A
 Type: Release

MAP FINDINGS

Map ID
 Direction
 Distance
 Distance (ft.)Site

EDR ID Number
 EPA ID Number

Database(s)

AT&T CO. (Continued)

S104851132

Referred to: AQD
 Fund Amount: Pvt/Unk
 Quantity: Unknown
 Incident Number: 98-069-D
 Referral Date: 12/30/1997
 Structure: A.C.
 Date Report: 12/30/97

16

**SHERWIN WILLIAMS CO THE
 1266 W UNIVERSITY DR
 MESA, AZ 85201**

**FINDS 1000371777
 RCRA-NonGen AZT000619049**

FINDS:

Registry ID: 110002609847

Environmental Interest/Information System

RCRAInfo is a national information system that supports the Resource Conservation and Recovery Act (RCRA) program through the tracking of events and activities related to facilities that generate, transport, and treat, store, or dispose of hazardous waste. RCRAInfo allows RCRA program staff to track the notification, permit, compliance, and corrective action activities required under RCRA.

RCRA-NonGen:

Date form received by agency: 08/18/1980
 Facility name: SHERWIN WILLIAMS CO THE
 Facility address: 1266 W UNIVERSITY DR
 MESA, AZ 85201
 EPA ID: AZT000619049
 Contact: ENVIRONMENTAL MANAGER
 Contact address: 1266 W UNIVERSITY DR
 MESA, AZ 85201
 Contact country: US
 Contact telephone: (216) 566-3096
 Contact email: Not reported
 EPA Region: 09
 Classification: Non-Generator
 Description: Handler: Non-Generators do not presently generate hazardous waste

Owner/Operator Summary:

Owner/operator name: NOT REQUIRED
 Owner/operator address: NOT REQUIRED
 NOT REQUIRED, ME 99999
 Owner/operator country: Not reported
 Owner/operator telephone: (415) 555-1212
 Legal status: Private
 Owner/Operator Type: Owner
 Owner/Op start date: Not reported
 Owner/Op end date: Not reported

Owner/operator name: NOT REQUIRED
 Owner/operator address: NOT REQUIRED
 NOT REQUIRED, ME 99999
 Owner/operator country: Not reported
 Owner/operator telephone: (415) 555-1212

MAP FINDINGS

Map ID
 Direction
 Distance
 Distance (ft.)Site

EDR ID Number

Database(s) EPA ID Number

SHERWIN WILLIAMS CO THE (Continued)

1000371777

Legal status: Private
 Owner/Operator Type: Operator
 Owner/Op start date: Not reported
 Owner/Op end date: Not reported

Handler Activities Summary:

U.S. importer of hazardous waste: Unknown
 Mixed waste (haz. and radioactive): Unknown
 Recycler of hazardous waste: No
 Transporter of hazardous waste: No
 Treater, storer or disposer of HW: No
 Underground injection activity: No
 On-site burner exemption: Unknown
 Furnace exemption: Unknown
 Used oil fuel burner: No
 Used oil processor: No
 User oil refiner: No
 Used oil fuel marketer to burner: No
 Used oil Specification marketer: No
 Used oil transfer facility: No
 Used oil transporter: No
 Off-site waste receiver: Commercial status unknown

Violation Status: No violations found

17

7-ELEVEN #20924
1203 W UNIVERSITY DR
MESA, AZ 85201

UST U003051316
N/A

UST:

Facility ID: 0-004648
 Owner: 7-ELEVEN INC
 Tank ID: 2
 Date Closed: 3/11/2004
Closure Type: Perm Removal

Facility ID: 0-004648
 Owner: 7-ELEVEN INC
 Tank ID: 3
 Date Closed: 3/11/2004
Closure Type: Perm Removal

Facility ID: 0-004648
 Owner: 7-ELEVEN INC
 Tank ID: 1
 Date Closed: 3/11/2004
Closure Type: Perm Removal

MAP FINDINGS

Map ID
 Direction
 Distance
 Distance (ft.)Site

EDR ID Number

Database(s) EPA ID Number

17 **AT&T - MESA 1 AZ3340**
1231 W UNIVERSITY DR
MESA, AZ 85201

UST U003153552
N/A

UST:

Facility ID: 0-000570
 Owner: AT&T COMMUNICATIONS
 Tank ID: 1
 Date Closed: 10/14/1994
Closure Type: Perm Removal

Facility ID: 0-000570
 Owner: AT&T COMMUNICATIONS
 Tank ID: 2
 Date Closed: 10/14/1994
Closure Type: Perm Removal

Facility ID: 0-000570
 Owner: AT&T COMMUNICATIONS
 Tank ID: 3
 Date Closed: 10/14/1994
Closure Type: Perm Removal

Facility ID: 0-000570
 Owner: AT&T COMMUNICATIONS
 Tank ID: 4
 Date Closed: 10/14/1994
Closure Type: Perm Removal

17 **MOBIL 18-MKB**
1202 W UNIVERSITY DR
MESA, AZ 85201

LUST U001626370
UST N/A

LUST:

Facility ID: 0-003243
 Lust Number: 522.01
 Leak Priority: CLOSED SOIL LVL MEETS TIER1
 Notification: 6-Sep-88
 Date Closed: 5-Aug-96

Lust Number: 522.02
 Leak Priority: CLOSED SOIL LVL MEETS TIER1
 Notification: 1-Mar-91
 Date Closed: 5-Aug-96

Lust Number: 522.04
 Leak Priority: CLOSED SOIL LVL MEETS TIER1
 Notification: 1-Mar-91
 Date Closed: 5-Aug-96

Lust Number: 522.05
 Leak Priority: CLOSED SOIL LVL MEETS TIER1
 Notification: 1-Mar-91
 Date Closed: 5-Aug-96

MAP FINDINGS

Map ID
 Direction
 Distance
 Distance (ft.)Site

EDR ID Number

Database(s) EPA ID Number

MOBIL 18-MKB (Continued)

U001626370

Lust Number: 522.06
 Leak Priority: CLOSED SOIL LVL MEETS TIER1
 Notification: 1-Mar-91
 Date Closed: 5-Aug-96

UST:

Facility ID: 0-003243
 Owner: EXXONMOBIL OIL CORP
 Tank ID: 2
 Date Closed: 11/12/1991
Closure Type: Perm Removal

Facility ID: 0-003243
 Owner: EXXONMOBIL OIL CORP
 Tank ID: 5
 Date Closed: 11/12/1991
Closure Type: Perm Removal

Facility ID: 0-003243
 Owner: EXXONMOBIL OIL CORP
 Tank ID: 4
 Date Closed: 11/15/1991
Closure Type: Perm Removal

Facility ID: 0-003243
 Owner: EXXONMOBIL OIL CORP
 Tank ID: 7
 Date Closed: 11/12/1991
Closure Type: Perm Removal

Facility ID: 0-003243
 Owner: EXXONMOBIL OIL CORP
 Tank ID: 3
 Date Closed: 11/15/1991
Closure Type: Perm Removal

Facility ID: 0-003243
 Owner: EXXONMOBIL OIL CORP
 Tank ID: 1
 Date Closed: 11/12/1991
Closure Type: Perm Removal

Facility ID: 0-003243
 Owner: EXXONMOBIL OIL CORP
 Tank ID: 6
 Date Closed: 11/12/1991
Closure Type: Perm Removal

MAP FINDINGS

Map ID
 Direction
 Distance
 Distance (ft.)Site

EDR ID Number
 Database(s)
 EPA ID Number

18 **SOUTHSIDE GAS AND ELECTRIC CO** **Manufactured Gas Plants** **1008408866**
E UNIVERSITY DRIVE **N/A**
MESA, AZ 85201

Manufactured Gas Plants:
 Alternate Name: CITY GAS AND ELECTRIC PLANT.

19 **TEXACO #60-349-0302** **LUST** **U003547340**
1158 W UNIVERSITY DR **UST** **N/A**
MESA, AZ 85201

LUST:
 Facility ID: 0-000887

Lust Number: 1759.01
 Leak Priority: CLOSED SOIL/GW LVL MEETS TIER1
 Notification: 10-Apr-91
 Date Closed: 4-Nov-08

Lust Number: 1759.02
 Leak Priority: CLOSED SOIL/GW LVL MEETS TIER1
 Notification: 10-Apr-91
 Date Closed: 4-Nov-08

Lust Number: 1759.03
 Leak Priority: CLOSED SOIL/GW LVL MEETS TIER1
 Notification: 10-Apr-91
 Date Closed: 4-Nov-08

Lust Number: 1759.04
 Leak Priority: CLOSED SOIL/GW LVL MEETS TIER1
 Notification: 10-Apr-91
 Date Closed: 4-Nov-08

Lust Number: 1759.05
 Leak Priority: CLOSED SOIL/GW LVL MEETS TIER1
 Notification: 10-Apr-91
 Date Closed: 4-Nov-08

UST:
 Facility ID: 0-000887
 Owner: SPEEDSMART 107 INC
 Tank ID: 6
 Date Closed: Not reported
Closure Type: Not reported

Facility ID: 0-000887
 Owner: SPEEDSMART 107 INC
 Tank ID: 8
 Date Closed: Not reported
Closure Type: Not reported

Facility ID: 0-000887

MAP FINDINGS

Map ID
 Direction
 Distance
 Distance (ft.)Site

EDR ID Number
 EPA ID Number

Database(s)

TEXACO #60-349-0302 (Continued)

U003547340

Owner: SPEEDSMART 107 INC
 Tank ID: 5
 Date Closed: Not reported
Closure Type: Not reported

Facility ID: 0-000887
 Owner: TEXACO REFINING & MARKETING INC
 Tank ID: 1
 Date Closed: 11/23/1993
Closure Type: Perm Removal

Facility ID: 0-000887
 Owner: TEXACO REFINING & MARKETING INC
 Tank ID: 2
 Date Closed: 11/23/1993
Closure Type: Perm Removal

Facility ID: 0-000887
 Owner: SPEEDSMART 107 INC
 Tank ID: 7
 Date Closed: Not reported
Closure Type: Not reported

Facility ID: 0-000887
 Owner: TEXACO REFINING & MARKETING INC
 Tank ID: 3
 Date Closed: 11/23/1993
Closure Type: Perm Removal

Facility ID: 0-000887
 Owner: TEXACO REFINING & MARKETING INC
 Tank ID: 4
 Date Closed: 11/23/1993
Closure Type: Perm Removal

**20 FIRE STATION NO. 3
 1340 W. UNIVERSITY DR.
 MESA, AZ 85201**

**Dry Wells S103491775
 N/A**

Dry Wells:
 Registration Number: 15022
 Drywell Number: 1

**20 CIRCLE K #38 - FORMER
 1348 W UNIVERSITY DR
 MESA, AZ 85201**

**LUST U003153573
 N/A**

LUST:
 Facility ID: 0-001167

 Lust Number: 2265.01
 Leak Priority: CLOSED SOIL LVL MEETS TIER1
 Notification: 8-May-92

MAP FINDINGS

Map ID
 Direction
 Distance
 Distance (ft.)Site

EDR ID Number
 EPA ID Number

Database(s)

CIRCLE K #38 - FORMER (Continued)

U003153573

Date Closed: 12-Nov-98

20

**AT&T - MESA 3 AZ3340
 1355 W UNIVERSITY DR
 MESA, AZ 85201**

**UST U003153551
 N/A**

UST:

Facility ID: 0-000568
 Owner: AT&T COMMUNICATIONS
 Tank ID: 2
 Date Closed: Not reported
Closure Type: Not reported

Facility ID: 0-000568
 Owner: AT&T COMMUNICATIONS
 Tank ID: 1
 Date Closed: 9/25/1998
Closure Type: Perm Removal

21

**MOBIL 18-566
 359 N COUNTRY CLUB DR
 MESA, AZ 85201**

**LUST U000015790
 UST N/A**

LUST:

Facility ID: 0-003191

 Lust Number: 1626.01
 Leak Priority: CLOSED SOIL LVL MEETS TIER1
 Notification: 30-Jan-91
 Date Closed: 3-Dec-97

Lust Number: 1626.02
 Leak Priority: CLOSED SOIL LVL MEETS TIER1
 Notification: 27-Aug-91
 Date Closed: 3-Dec-97

Lust Number: 1626.03
 Leak Priority: CLOSED SOIL LVL MEETS TIER1
 Notification: 27-Aug-91
 Date Closed: 3-Dec-97

Lust Number: 1626.04
 Leak Priority: CLOSED SOIL LVL MEETS TIER1
 Notification: 28-Aug-91
 Date Closed: 3-Dec-97

UST:

Facility ID: 0-003191
 Owner: EXXONMOBIL OIL CORP
 Tank ID: 4
 Date Closed: 4/23/1991
Closure Type: Perm Removal

MAP FINDINGS

Map ID
 Direction
 Distance
 Distance (ft.)Site

EDR ID Number

Database(s) EPA ID Number

MOBIL 18-566 (Continued)

U000015790

Facility ID: 0-003191
 Owner: EXXONMOBIL OIL CORP
 Tank ID: 1
 Date Closed: 4/23/1991
Closure Type: Perm Removal

Facility ID: 0-003191
 Owner: EXXONMOBIL OIL CORP
 Tank ID: 3
 Date Closed: 4/23/1991
Closure Type: Perm Removal

Facility ID: 0-003191
 Owner: EXXONMOBIL OIL CORP
 Tank ID: 2
 Date Closed: 4/23/1991
Closure Type: Perm Removal

21

**UNOCAL #5959
 354 N COUNTRY CLUB DR
 MESA, AZ 85201**

**LUST U001627435
 UST N/A**

LUST:

Facility ID: 0-005307

 Lust Number: 3220.01
 Leak Priority: CLOSED SOIL LVL MEETS TIER1
 Notification: 2-Dec-93
 Date Closed: 15-May-96

Lust Number: 3220.02
 Leak Priority: CLOSED SOIL LVL MEETS TIER1
 Notification: 2-Dec-93
 Date Closed: 27-Nov-96

Lust Number: 3220.03
 Leak Priority: CLOSED SOIL LVL MEETS TIER1
 Notification: 2-Dec-93
 Date Closed: 17-Dec-96

Lust Number: 3220.04
 Leak Priority: CLOSED SOIL LVL MEETS TIER1
 Notification: 2-Dec-93
 Date Closed: 15-May-96

Lust Number: 3220.05
 Leak Priority: CLOSED SOIL LVL MEETS TIER1
 Notification: 2-Dec-93
 Date Closed: 27-Nov-96

Lust Number: 3220.06
 Leak Priority: CLOSED SOIL LVL MEETS TIER1
 Notification: 2-Dec-93

MAP FINDINGS

Map ID
 Direction
 Distance
 Distance (ft.)Site

EDR ID Number
 EPA ID Number

Database(s)

UNOCAL #5959 (Continued)

U001627435

Date Closed: 27-Nov-96

UST:

Facility ID: 0-005307
 Owner: UNOCAL CORP
 Tank ID: 1
 Date Closed: 12/2/1993
Closure Type: Perm Removal

Facility ID: 0-005307
 Owner: UNOCAL CORP
 Tank ID: 2
 Date Closed: 12/2/1993
Closure Type: Perm Removal

Facility ID: 0-005307
 Owner: UNOCAL CORP
 Tank ID: 3
 Date Closed: 12/2/1993
Closure Type: Perm Removal

22

**CIRCLE K #2701994
 310 N MESA DR
 MESA, AZ 85201**

**LUST U001156103
 UST N/A
 AZURITE**

LUST:

Facility ID: 0-006600
 Lust Number: 5368.01
 Leak Priority: CLOSED SOIL LVL MEETS TIER1
 Notification: 26-Feb-04
 Date Closed: 21-Nov-06

UST:

Facility ID: 0-006600
 Owner: CIRCLE K STORES INC
 Tank ID: 3
 Date Closed: Not reported
Closure Type: Not reported

Facility ID: 0-006600
 Owner: CIRCLE K STORES INC
 Tank ID: 2
 Date Closed: Not reported
Closure Type: Not reported

Facility ID: 0-006600
 Owner: CIRCLE K STORES INC
 Tank ID: 1
 Date Closed: Not reported
Closure Type: Not reported

AZURITE:

Remediation ID: 28484
 Program: LEAKING UNDERGROUND STORAGE TANK PROGRAM
 Program File Number: UST5368.01

MAP FINDINGS

Map ID
 Direction
 Distance
 Distance (ft.)Site

EDR ID Number
 EPA ID Number

Database(s)

CIRCLE K #2701994 (Continued)

U001156103

Type: OTHER
 Remediation Start Date: 08/25/2005
 Remediation End Date: 11/21/2006
 DEUR Record Date: Not reported
 WPD Dirctr's Approval: Not reported
 VEMUR Record Date: Not reported
 DEUR Release Date: Not reported
 Book Map Parcel: 138; 62; 074B

AZURITE:

Remediation Id: 28484
 Standard Types: SRL
 Contaminants: BENZENE
 Concentration Mg/Kg: 47
 Depth Feet: 7

Remediation Id: 28484
 Standard Types: SRL
 Contaminants: METHYL TERTBUTYL ETHER (MTBE)
 Concentration Mg/Kg: 531
 Depth Feet: 37

**23 FINE SPRING COMPANY
 304 N CENTER
 MESA, AZ 85201**

**FINDS 1004438603
 N/A**

FINDS:

Registry ID: 110011391920

Environmental Interest/Information System

NCDB (National Compliance Data Base) supports implementation of the Federal Insecticide, Fungicide, and Rodenticide Act (FIFRA) and the Toxic Substances Control Act (TSCA). The system tracks inspections in regions and states with cooperative agreements, enforcement actions, and settlements.

**24 THE CARWASHER
 324 N COUNTRY CLUB DR
 MESA, AZ 85201**

**LUST U001000108
 UST N/A**

LUST:

Facility ID: 0-000967
 LUST Number: 4878.01
 Leak Priority: CLOSED SOIL LVL MEETS TIER1
 Notification: 16-Apr-98
 Date Closed: 31-Mar-05

UST:

Facility ID: 0-000967
 Owner: THE CARWASHER INC
 Tank ID: 5
 Date Closed: 4/23/2008

MAP FINDINGS

Map ID
 Direction
 Distance
 Distance (ft.)Site

EDR ID Number

Database(s) EPA ID Number

THE CARWASHER (Continued)

U001000108

Closure Type: Temp

Facility ID: 0-000967
 Owner: THE CARWASHER INC
 Tank ID: 3
 Date Closed: 4/15/1998
Closure Type: Perm Removal

Facility ID: 0-000967
 Owner: THE CARWASHER INC
 Tank ID: 4
 Date Closed: 4/23/2008
Closure Type: Temp

Facility ID: 0-000967
 Owner: THE CARWASHER INC
 Tank ID: 1
 Date Closed: 4/23/2008
Closure Type: Temp

Facility ID: 0-000967
 Owner: THE CARWASHER INC
 Tank ID: 2
 Date Closed: 4/15/1998
Closure Type: Perm Removal

25

**WORD OF GRACE MINISTRIES, INC.
 315 NORTH HOBSON
 MESA, AZ 85203**

**Dry Wells S103493501
 N/A**

Dry Wells:
 Registration Number: 7398
 Drywell Number: 3

26

**DOBSON CENTER
 310 NORTH DOBSON
 MESA, AZ 85201**

**Dry Wells S103491615
 N/A**

Dry Wells:
 Registration Number: 9582
 Drywell Number: 1

MAP FINDINGS

Map ID			EDR ID Number
Direction			
Distance			
Distance (ft.)Site		Database(s)	EPA ID Number

27	DARTMOOR APARTMENTS 310 N. ALMA SCHOOL RD. MESA, AZ 85201	Dry Wells	S103491566 N/A
-----------	--	------------------	---------------------------------

Dry Wells:

Registration Number:	15889
Drywell Number:	2

28	APACHE PEST 244 N COUNTY CLUB MESA, AZ 85201	FINDS RCRA-NonGen	1000169992 AZD043017797
-----------	---	------------------------------------	--

FINDS:

Registry ID: 110002567810

Environmental Interest/Information System

RCRAInfo is a national information system that supports the Resource Conservation and Recovery Act (RCRA) program through the tracking of events and activities related to facilities that generate, transport, and treat, store, or dispose of hazardous waste. RCRAInfo allows RCRA program staff to track the notification, permit, compliance, and corrective action activities required under RCRA.

RCRA-NonGen:

Date form received by agency:	08/01/1997
Facility name:	APACHE PEST
Facility address:	244 N COUNTY CLUB MESA, AZ 85201
EPA ID:	AZD043017797
Contact:	THOMAS GRIFFITY
Contact address:	244 N COUNTY CLUB DR MESA, AZ 85204
Contact country:	US
Contact telephone:	(602) 964-7081
Contact email:	Not reported
EPA Region:	09
Classification:	Non-Generator
Description:	Handler: Non-Generators do not presently generate hazardous waste

Owner/Operator Summary:

Owner/operator name:	APACHE PEST
Owner/operator address:	NOT REQUIRED NOT REQUIRED, ME 99999
Owner/operator country:	Not reported
Owner/operator telephone:	(415) 555-1212
Legal status:	Private
Owner/Operator Type:	Owner
Owner/Op start date:	Not reported
Owner/Op end date:	Not reported
Owner/operator name:	NOT REQUIRED
Owner/operator address:	NOT REQUIRED NOT REQUIRED, ME 99999
Owner/operator country:	Not reported

MAP FINDINGS

Map ID			EDR ID Number
Direction			
Distance			
Distance (ft.)	Site	Database(s)	EPA ID Number

APACHE PEST (Continued)

1000169992

Owner/operator telephone: (415) 555-1212
 Legal status: Private
 Owner/Operator Type: Operator
 Owner/Op start date: Not reported
 Owner/Op end date: Not reported

Handler Activities Summary:

U.S. importer of hazardous waste: Unknown
 Mixed waste (haz. and radioactive): Unknown
 Recycler of hazardous waste: No
 Transporter of hazardous waste: No
 Treater, storer or disposer of HW: No
 Underground injection activity: No
 On-site burner exemption: Unknown
 Furnace exemption: Unknown
 Used oil fuel burner: No
 Used oil processor: No
 User oil refiner: No
 Used oil fuel marketer to burner: No
 Used oil Specification marketer: No
 Used oil transfer facility: No
 Used oil transporter: No
 Off-site waste receiver: Commercial status unknown

Violation Status: No violations found

**29 BIRDSSELL AND COOK CPAS
 216 NORTH CENTER
 MESA, AZ 85201**

**Dry Wells S103491119
 N/A**

Dry Wells:
 Registration Number: 8079
 Drywell Number: 1

**30 ALVIS EQUIPMENT
 732 E. 2ND ST.
 MESA, AZ 85203**

**CERC-NFRAP 100388007
 AZ0001038371**

CERC-NFRAP:
 Site ID: 0905169
 Federal Facility: Not a Federal Facility
 NPL Status: Not on the NPL
 Non NPL Status: NFRAP

CERCLIS-NFRAP Site Contact Name(s):
 Contact Title: Not reported
 Contact Name: Brunilda Davila
 Contact Tel: (415) 972-3162

 Contact Title: Not reported
 Contact Name: Nuria Muniz
 Contact Tel: (415) 972-3811

MAP FINDINGS

Map ID
 Direction
 Distance
 Distance (ft.)Site

EDR ID Number
 EPA ID Number

Database(s)

ALVIS EQUIPMENT (Continued)

1003880007

CERCLIS-NFRAP Assessment History:

Action: DISCOVERY
 Date Started: Not reported
 Date Completed: 02/27/1995
 Priority Level: Not reported

Action: PRELIMINARY ASSESSMENT
 Date Started: Not reported
 Date Completed: 08/25/1995
 Priority Level: NFRAP: No further Remedial Action planned

Action: ARCHIVE SITE
 Date Started: Not reported
 Date Completed: 01/23/1996
 Priority Level: Not reported

30

**ALVIS EQUIPMENT
 732 E. 2ND ST.
 MESA, AZ 85203**

**SHWS 1000997364
 N/A**

SHWS:

EPA ID: AZ0001038371
 Program: PA/SI
 Site Code: 70925
 Facility Id: 1304
 Discovery Date: 19950130
 Source: Not reported
 Operable Unit: 0
 QWARF Area: Not reported
 Lat: Not reported
 Long: Not reported
 Lat/Long Method: 99
 Comments: Not reported

31

**SHERATON PHOENIX EAST
 200 N CENTENNIAL WAY
 MESA, AZ 85201**

**UST U003936101
 N/A**

UST:

Facility ID: 0-009950
 Owner: INTERSTATE HOTELS & RESORTS
 Tank ID: 1
 Date Closed: 7/23/2003
 Closure Type: **Perm Removal**

MAP FINDINGS

Map ID			EDR ID Number
Direction			
Distance			
Distance (ft.)	Site	Database(s)	EPA ID Number

32	2ND ST 315 E 2ND ST, SCOTTSDALE SCOTTSDALE, AZ 85253	FINDS	1007999789 N/A
-----------	---	--------------	---------------------------------

FINDS:

Registry ID: 110020818007

Environmental Interest/Information System

US EPA Air Quality System (AQS) contains ambient air pollution data collected by EPA, State, Local, and Tribal air pollution control agencies from thousands of monitoring stations.

33	MESA CITY OF CRIME LAB 245 W 2ND ST MESA, AZ 85201	FINDS	1006804187 AZE001117001
-----------	---	--------------	--

FINDS:

Registry ID: 110014377753

Environmental Interest/Information System

RCRAInfo is a national information system that supports the Resource Conservation and Recovery Act (RCRA) program through the tracking of events and activities related to facilities that generate, transport, and treat, store, or dispose of hazardous waste. RCRAInfo allows RCRA program staff to track the notification, permit, compliance, and corrective action activities required under RCRA.

RCRA-NonGen:

Date form received by agency: 11/08/2002
 Facility name: MESA CITY OF CRIME LAB
 Facility address: 245 W 2ND ST
 MESA, AZ 85201
 EPA ID: AZE001117001
 Contact: Not reported
 Contact address: Not reported
 Not reported
 Contact country: Not reported
 Contact telephone: Not reported
 Contact email: Not reported
 EPA Region: 09
 Classification: Non-Generator
 Description: Handler: Non-Generators do not presently generate hazardous waste

Owner/Operator Summary:

Owner/operator name: CITY OF MESA ENVIRONMENTAL
 Owner/operator address: PO BOX 1466
 MESA, AZ 85211
 Owner/operator country: Not reported
 Owner/operator telephone: (480) 644-3435
 Legal status: Municipal
 Owner/Operator Type: Owner
 Owner/Op start date: Not reported
 Owner/Op end date: Not reported

MAP FINDINGS

Map ID
 Direction
 Distance
 Distance (ft.)Site

EDR ID Number
 EPA ID Number

Database(s)

MESA CITY OF CRIME LAB (Continued)

1006804187

Handler Activities Summary:

U.S. importer of hazardous waste:	Unknown
Mixed waste (haz. and radioactive):	Unknown
Recycler of hazardous waste:	No
Transporter of hazardous waste:	No
Treater, storer or disposer of HW:	No
Underground injection activity:	No
On-site burner exemption:	Unknown
Furnace exemption:	Unknown
Used oil fuel burner:	No
Used oil processor:	No
User oil refiner:	No
Used oil fuel marketer to burner:	No
Used oil Specification marketer:	No
Used oil transfer facility:	No
Used oil transporter:	No
Off-site waste receiver:	Commercial status unknown

Violation Status: No violations found

33

**CITY OF MESA - POLICE CRIME LAB
 245 W 2ND ST
 MESA, AZ 85201**

**MANIFEST 1006804786
 RCRA-CESQG AZR000045369**

AZ MANIFEST:

Business Type:	M
EPA ID:	AZR000045369
Mailing Address:	PO BOX 1466
Mailing City,St,Zip:	MESA, AZ 85211-1466
Contact Name:	LEE MENDELZON
Contact Phone:	(480) 644-3435
Date Generator Signed The Manifest:	04/08/2004
Transporter EPA ID Number:	CAD063547996
Date Transporter Signed The Manifest:	04/13/2004
Transporter EPA ID Number:	CAD063547996
TSD EPA ID Number:	NVD980895338
Date Tsd Signed The Manifest:	04/22/2004
DOT ID Number:	UN1993
Quantity:	10.00
Volume:	P
Waste Code 1:	D001
Waste Code 2:	Not reported
Waste Code 3:	Not reported
Waste Code 4:	Not reported
Waste Code 5:	Not reported
Waste Code 6:	Not reported
Waste Code 7:	Not reported
Waste Code 8:	Not reported
Waste Code 9:	Not reported

Business Type:	M
EPA ID:	AZR000045369
Mailing Address:	PO BOX 1466
Mailing City,St,Zip:	MESA, AZ 85211-1466
Contact Name:	LEE MENDELZON
Contact Phone:	(480) 644-3435
Date Generator Signed The Manifest:	04/08/2004
Transporter EPA ID Number:	CAD063547996

MAP FINDINGS

Map ID
 Direction
 Distance
 Distance (ft.)Site

EDR ID Number

Database(s) EPA ID Number

CITY OF MESA - POLICE CRIME LAB (Continued)

1006804786

Date Transporter Signed The Manifest:	04/13/2004
Transporter EPA ID Number:	CAD063547996
TSD EPA ID Number:	NVD980895338
Date Tsd Signed The Manifest:	04/22/2004
DOT ID Number:	UN1993
Quantity:	40.00
Volume:	P
Waste Code 1:	D001
Waste Code 2:	Not reported
Waste Code 3:	Not reported
Waste Code 4:	Not reported
Waste Code 5:	Not reported
Waste Code 6:	Not reported
Waste Code 7:	Not reported
Waste Code 8:	Not reported
Waste Code 9:	Not reported
Business Type:	M
EPA ID:	AZR000045369
Mailing Address:	PO BOX 1466
Mailing City,St,Zip:	MESA, AZ 85211-1466
Contact Name:	LEE MENDELZON
Contact Phone:	(480) 644-3435
Date Generator Signed The Manifest:	04/08/2004
Transporter EPA ID Number:	CAD063547996
Date Transporter Signed The Manifest:	04/13/2004
Transporter EPA ID Number:	CAD063547996
TSD EPA ID Number:	NVD980895338
Date Tsd Signed The Manifest:	04/22/2004
DOT ID Number:	UN1992
Quantity:	20.00
Volume:	P
Waste Code 1:	D001
Waste Code 2:	Not reported
Waste Code 3:	Not reported
Waste Code 4:	D040
Waste Code 5:	Not reported
Waste Code 6:	Not reported
Waste Code 7:	Not reported
Waste Code 8:	Not reported
Waste Code 9:	Not reported
Business Type:	M
EPA ID:	AZR000045369
Mailing Address:	PO BOX 1466
Mailing City,St,Zip:	MESA, AZ 85211-1466
Contact Name:	LEE MENDELZON
Contact Phone:	(480) 644-3435
Date Generator Signed The Manifest:	03/10/2005
Transporter EPA ID Number:	OKD987084068
Date Transporter Signed The Manifest:	03/10/2005
Transporter EPA ID Number:	OKD987084068
TSD EPA ID Number:	Not reported
Date Tsd Signed The Manifest:	03/25/2005
DOT ID Number:	UN1993
Quantity:	5.00
Volume:	G

MAP FINDINGS

Map ID
 Direction
 Distance
 Distance (ft.)Site

EDR ID Number

Database(s) EPA ID Number

CITY OF MESA - POLICE CRIME LAB (Continued)

1006804786

Waste Code 1:	D001
Waste Code 2:	Not reported
Waste Code 3:	Not reported
Waste Code 4:	Not reported
Waste Code 5:	Not reported
Waste Code 6:	Not reported
Waste Code 7:	Not reported
Waste Code 8:	Not reported
Waste Code 9:	Not reported
Business Type:	M
EPA ID:	AZR000045369
Mailing Address:	PO BOX 1466
Mailing City,St,Zip:	MESA, AZ 85211-1466
Contact Name:	LEE MENDELZON
Contact Phone:	(480) 644-3435
Date Generator Signed The Manifest:	03/10/2005
Transporter EPA ID Number:	OKD987084068
Date Transporter Signed The Manifest:	03/10/2005
Transporter EPA ID Number:	OKD987084068
TSD EPA ID Number:	Not reported
Date Tsd Signed The Manifest:	03/25/2005
DOT ID Number:	UN1396
Quantity:	2.00
Volume:	G
Waste Code 1:	D001
Waste Code 2:	D003
Waste Code 3:	Not reported
Waste Code 4:	Not reported
Waste Code 5:	Not reported
Waste Code 6:	Not reported
Waste Code 7:	Not reported
Waste Code 8:	Not reported
Waste Code 9:	Not reported

RCRA-CESQG:

Date form received by agency:02/14/2008
 Facility name: CITY OF MESA - POLICE CRIME LAB
 Facility address: 245 W 2ND ST
 MESA, AZ 85201-6563
 EPA ID: AZR000045369
 Mailing address: PO BOX 1466
 MESA, AZ 85211-1466
 Contact: GREGORY M EDWARDS
 Contact address: PO BOX 1466
 MESA, AZ 85211-1466
 Contact country: Not reported
 Contact telephone: (480) 644-4774
 Contact email: Not reported
 EPA Region: 09
 Classification: Conditionally Exempt Small Quantity Generator
 Description: Handler: generates 100 kg or less of hazardous waste per calendar month, and accumulates 1000 kg or less of hazardous waste at any time; or generates 1 kg or less of acutely hazardous waste per calendar month, and accumulates at any time: 1 kg or less of acutely hazardous waste; or 100 kg or less of any residue or contaminated soil, waste or other debris resulting from the cleanup of a spill, into or on any

MAP FINDINGS

Map ID
 Direction
 Distance
 Distance (ft.)Site

EDR ID Number
 EPA ID Number

Database(s)

CITY OF MESA - POLICE CRIME LAB (Continued)

1006804786

land or water, of acutely hazardous waste; or generates 100 kg or less of any residue or contaminated soil, waste or other debris resulting from the cleanup of a spill, into or on any land or water, of acutely hazardous waste during any calendar month, and accumulates at any time: 1 kg or less of acutely hazardous waste; or 100 kg or less of any residue or contaminated soil, waste or other debris resulting from the cleanup of a spill, into or on any land or water, of acutely hazardous waste

Handler Activities Summary:

U.S. importer of hazardous waste: Unknown
 Mixed waste (haz. and radioactive): Unknown
 Recycler of hazardous waste: Unknown
 Transporter of hazardous waste: Unknown
 Treater, storer or disposer of HW: Unknown
 Underground injection activity: Unknown
 On-site burner exemption: Unknown
 Furnace exemption: Unknown
 Used oil fuel burner: Unknown
 Used oil processor: Unknown
 User oil refiner: Unknown
 Used oil fuel marketer to burner: Unknown
 Used oil Specification marketer: Unknown
 Used oil transfer facility: Unknown
 Used oil transporter: Unknown
 Off-site waste receiver: Commercial status unknown

Historical Generators:

Date form received by agency: 02/23/2007
 Facility name: CITY OF MESA - POLICE CRIME LAB
 Classification: Conditionally Exempt Small Quantity Generator

Date form received by agency: 02/27/2006
 Facility name: CITY OF MESA - POLICE CRIME LAB
 Site name: MESA CITY OF POLICE CRIME LAB
 Classification: Conditionally Exempt Small Quantity Generator

Date form received by agency: 02/03/2005
 Facility name: CITY OF MESA - POLICE CRIME LAB
 Site name: MESA CITY OF POLICE CRIME LAB
 Classification: Conditionally Exempt Small Quantity Generator

Date form received by agency: 01/10/2003
 Facility name: CITY OF MESA - POLICE CRIME LAB
 Site name: MESA CITY OF POLICE CRIME LAB
 Classification: Small Quantity Generator

Violation Status: No violations found

MAP FINDINGS

Map ID
 Direction
 Distance
 Distance (ft.)Site
 Database(s)
 EPA ID Number
 EDR ID Number

34 UNKNOWN/DEA 225 NO. STANDAGE, #108 MESA, AZ **SPIILLS S106202302 N/A**

AZ Spills:
 Incident Date: 10/31/96
 Property Mngmt: Private
 Chemicals: Drug Lab Chemicals
 Response Date: 10/31/1996
 Type: Threat
 Referred to: N/A
 Fund Amount: DEA/Unk
 Quantity: Unknown
 Incident Number: 96-089-B
 Referral Date: N/A
 Strucure: Misc.
 Date Report: 10/31/96

35 PINNACLE HIGH SCHOOL - MESA 151 N. CENTENNIAL WAY MESA, AZ 85201 **FINDS 1008282716 N/A**

FINDS:
 Registry ID: 110021752254
 Environmental Interest/Information System
 NCES (National Center for Education Statistics) is the primary federal entity for collecting and analyzing data related to education in the United States and other nations and the institute of education sciences.

36 WHEELER PLACE 203 N. HOBSON MESA, AZ 85203 **Dry Wells S105267179 N/A**

Dry Wells:
 Registration Number: 22686
 Drywell Number: 1

37 WEBSTER ELEMENTRY SCHOOL 202 NORTH SYCAMORE STREET MESA, AZ 85201 **Dry Wells S103493445 N/A**

Dry Wells:
 Registration Number: 362
 Drywell Number: 1

MAP FINDINGS

Map ID
 Direction
 Distance
 Distance (ft.)Site

EDR ID Number
 EPA ID Number

Database(s)

37 **MUSD 4 PUR OPER WEBSTER ELEMENTARY SCHOO**
202 N SYCAMORE
MESA, AZ 85201

RCRA-NonGen **1004674979**
AZR000037846

RCRA-NonGen:

Date form received by agency: 02/03/2006
 Facility name: MUSD 4 PUR OPER WEBSTER ELEMENTARY SCHOO
 Facility address: 202 N SYCAMORE
 MESA, AZ 852016150
 EPA ID: AZR000037846
 Mailing address: 143 S ALMA SCHOOL RD
 MESA, AZ 852101096
 Contact: RAYMOND L BLAIR
 Contact address: 143 S ALMA SCHOOL RD
 MESA, AZ 852101096
 Contact country: US
 Contact telephone: (480) 472-6000
 Contact email: Not reported
 EPA Region: 09
 Classification: Non-Generator
 Description: Handler: Non-Generators do not presently generate hazardous waste

Owner/Operator Summary:

Owner/operator name: MESA UNIFIED SCHOOL DIST 4
 Owner/operator address: 143 S ALMA SCHOOL RD
 MESA, AZ 85210
 Owner/operator country: Not reported
 Owner/operator telephone: (480) 472-6122
 Legal status: District
 Owner/Operator Type: Owner
 Owner/Op start date: 01/01/0001
 Owner/Op end date: Not reported

Handler Activities Summary:

U.S. importer of hazardous waste: Unknown
 Mixed waste (haz. and radioactive): Unknown
 Recycler of hazardous waste: No
 Transporter of hazardous waste: No
 Treater, storer or disposer of HW: No
 Underground injection activity: No
 On-site burner exemption: Unknown
 Furnace exemption: Unknown
 Used oil fuel burner: No
 Used oil processor: No
 User oil refiner: No
 Used oil fuel marketer to burner: No
 Used oil Specification marketer: No
 Used oil transfer facility: No
 Used oil transporter: No
 Off-site waste receiver: Commercial status unknown

Historical Generators:

Date form received by agency: 02/14/2005
 Facility name: MUSD 4 PUR OPER WEBSTER ELEMENTARY SCHOO
 Classification: Conditionally Exempt Small Quantity Generator
 Date form received by agency: 04/24/2000
 Facility name: MUSD 4 PUR OPER WEBSTER ELEMENTARY SCHOO

MAP FINDINGS

Map ID
 Direction
 Distance
 Distance (ft.)Site

EDR ID Number

Database(s) EPA ID Number

MUSD 4 PUR OPER WEBSTER ELEMENTARY SCHOO (Continued)

1004674979

Classification: Conditionally Exempt Small Quantity Generator

Hazardous Waste Summary:

Waste code: D001
 Waste name: IGNITABLE HAZARDOUS WASTES ARE THOSE WASTES WHICH HAVE A FLASHPOINT OF LESS THAN 140 DEGREES FAHRENHEIT AS DETERMINED BY A PENSKEY-MARTENS CLOSED CUP FLASH POINT TESTER. ANOTHER METHOD OF DETERMINING THE FLASH POINT OF A WASTE IS TO REVIEW THE MATERIAL SAFETY DATA SHEET, WHICH CAN BE OBTAINED FROM THE MANUFACTURER OR DISTRIBUTOR OF THE MATERIAL. LACQUER THINNER IS AN EXAMPLE OF A COMMONLY USED SOLVENT WHICH WOULD BE CONSIDERED AS IGNITABLE HAZARDOUS WASTE.

Waste code: D002
 Waste name: A WASTE WHICH HAS A PH OF LESS THAN 2 OR GREATER THAN 12.5 IS CONSIDERED TO BE A CORROSIVE HAZARDOUS WASTE. SODIUM HYDROXIDE, A CAUSTIC SOLUTION WITH A HIGH PH, IS OFTEN USED BY INDUSTRIES TO CLEAN OR DEGREASE PARTS. HYDROCHLORIC ACID, A SOLUTION WITH A LOW PH, IS USED BY MANY INDUSTRIES TO CLEAN METAL PARTS PRIOR TO PAINTING. WHEN THESE CAUSTIC OR ACID SOLUTIONS BECOME CONTAMINATED AND MUST BE DISPOSED, THE WASTE WOULD BE A CORROSIVE HAZARDOUS WASTE.

Waste code: D003
 Waste name: A MATERIAL IS CONSIDERED TO BE A REACTIVE HAZARDOUS WASTE IF IT IS NORMALLY UNSTABLE, REACTS VIOLENTLY WITH WATER, GENERATES TOXIC GASES WHEN EXPOSED TO WATER OR CORROSIVE MATERIALS, OR IF IT IS CAPABLE OF DETONATION OR EXPLOSION WHEN EXPOSED TO HEAT OR A FLAME. ONE EXAMPLE OF SUCH WASTE WOULD BY WASTE GUNPOWDER.

Waste code: D004
 Waste name: ARSENIC

Violation Status: No violations found

**37 WEBSTER ELEMENTARY SCHOOL
 202 N SYCAMORE
 MESA, AZ 85201**

**FINDS 1009676275
 N/A**

FINDS:

Registry ID: 110025623341

Environmental Interest/Information System

US Geographic Names Information System (GNIS) is the official vehicle for geographic names used by the federal government and the source for applying geographic names to federal maps and other printed and electronic documents.

NCES (National Center for Education Statistics) is the primary federal entity for collecting and analyzing data related to education in the United States and other nations and the institute of education sciences.

RCRAInfo is a national information system that supports the Resource Conservation and Recovery Act (RCRA) program through the tracking of events and activities related to facilities that generate, transport, and treat, store, or dispose of hazardous waste. RCRAInfo allows RCRA program staff to track the notification, permit, compliance, and corrective action activities required under RCRA.

MAP FINDINGS

Map ID
 Direction
 Distance
 Distance (ft.)Site
 Database(s)
 EPA ID Number

38 FORMER BOWLING ALLEY
140 NORTH COUNTRY CLUB DR
MESA, AZ 85201
 Dry Wells: **Dry Wells**
 Registration Number: 36190
 Drywell Number: 3 **S108415606**
N/A

39 POLICE TECHNICAL SERVICES BUILDING
133 N MORRIS
MESA, AZ 85211
RCRA-CESQG 1011861539
AZR000506923

RCRA-CESQG:
 Date form received by agency: 09/03/2008
 Facility name: POLICE TECHNICAL SERVICES BUILDING
 Facility address: 133 N MORRIS
 MESA, AZ 85211
 EPA ID: AZR000506923
 Mailing address: PO BOX 1466
 MESA, AZ 85211-1466
 Contact: GREGORY M EDWARDS
 Contact address: PO BOX 1466
 MESA, AZ 85211-1466
 Contact country: Not reported
 Contact telephone: (480) 644-4774
 Contact email: Not reported
 EPA Region: 09
 Classification: Conditionally Exempt Small Quantity Generator
 Description: Handler: generates 100 kg or less of hazardous waste per calendar month, and accumulates 1000 kg or less of hazardous waste at any time; or generates 1 kg or less of acutely hazardous waste per calendar month, and accumulates at any time: 1 kg or less of acutely hazardous waste; or 100 kg or less of any residue or contaminated soil, waste or other debris resulting from the cleanup of a spill, into or on any land or water, of acutely hazardous waste; or generates 100 kg or less of any residue or contaminated soil, waste or other debris resulting from the cleanup of a spill, into or on any land or water, of acutely hazardous waste during any calendar month, and accumulates at any time: 1 kg or less of acutely hazardous waste; or 100 kg or less of any residue or contaminated soil, waste or other debris resulting from the cleanup of a spill, into or on any land or water, of acutely hazardous waste

Owner/Operator Summary:
 Owner/operator name: CITY OF MESA
 Owner/operator address: PO BOX 1466
 MESA, AZ
 Owner/operator country: Not reported
 Owner/operator telephone: (602) 644-2333
 Legal status: Municipal
 Owner/Operator Type: Operator
 Owner/Op start date: 08/25/2008
 Owner/Op end date: Not reported
 Owner/operator name: CITY OF MESA
 Owner/operator address: PO BOX 1466

MAP FINDINGS

Map ID
 Direction
 Distance
 Distance (ft.)Site

EDR ID Number
 EPA ID Number

Database(s)

POLICE TECHNICAL SERVICES BUILDING (Continued)

1011861539

MESA, AZ

Owner/operator country: Not reported
 Owner/operator telephone: (602) 644-2333
 Legal status: Municipal
 Owner/Operator Type: Owner
 Owner/Op start date: 08/25/2008
 Owner/Op end date: Not reported

Handler Activities Summary:

U.S. importer of hazardous waste: No
 Mixed waste (haz. and radioactive): No
 Recycler of hazardous waste: No
 Transporter of hazardous waste: No
 Treater, storer or disposer of HW: No
 Underground injection activity: No
 On-site burner exemption: No
 Furnace exemption: No
 Used oil fuel burner: No
 Used oil processor: No
 User oil refiner: No
 Used oil fuel marketer to burner: No
 Used oil Specification marketer: No
 Used oil transfer facility: No
 Used oil transporter: No
 Off-site waste receiver: Commercial status unknown

Hazardous Waste Summary:

Waste code: D001
 Waste name: IGNITABLE HAZARDOUS WASTES ARE THOSE WASTES WHICH HAVE A FLASHPOINT OF LESS THAN 140 DEGREES FAHRENHEIT AS DETERMINED BY A PENSKY-MARTENS CLOSED CUP FLASH POINT TESTER. ANOTHER METHOD OF DETERMINING THE FLASH POINT OF A WASTE IS TO REVIEW THE MATERIAL SAFETY DATA SHEET, WHICH CAN BE OBTAINED FROM THE MANUFACTURER OR DISTRIBUTOR OF THE MATERIAL. LACQUER THINNER IS AN EXAMPLE OF A COMMONLY USED SOLVENT WHICH WOULD BE CONSIDERED AS IGNITABLE HAZARDOUS WASTE.

Waste code: D002
 Waste name: A WASTE WHICH HAS A PH OF LESS THAN 2 OR GREATER THAN 12.5 IS CONSIDERED TO BE A CORROSIVE HAZARDOUS WASTE. SODIUM HYDROXIDE, A CAUSTIC SOLUTION WITH A HIGH PH, IS OFTEN USED BY INDUSTRIES TO CLEAN OR DEGREASE PARTS. HYDROCHLORIC ACID, A SOLUTION WITH A LOW PH, IS USED BY MANY INDUSTRIES TO CLEAN METAL PARTS PRIOR TO PAINTING. WHEN THESE CAUSTIC OR ACID SOLUTIONS BECOME CONTAMINATED AND MUST BE DISPOSED, THE WASTE WOULD BE A CORROSIVE HAZARDOUS WASTE.

Waste code: D003
 Waste name: A MATERIAL IS CONSIDERED TO BE A REACTIVE HAZARDOUS WASTE IF IT IS NORMALLY UNSTABLE, REACTS VIOLENTLY WITH WATER, GENERATES TOXIC GASES WHEN EXPOSED TO WATER OR CORROSIVE MATERIALS, OR IF IT IS CAPABLE OF DETONATION OR EXPLOSION WHEN EXPOSED TO HEAT OR A FLAME. ONE EXAMPLE OF SUCH WASTE WOULD BY WASTE GUNPOWDER.

Waste code: D008
 Waste name: LEAD

Violation Status: No violations found

MAP FINDINGS

Map ID
 Direction
 Distance
 Distance (ft.)Site Database(s) EDR ID Number
 EPA ID Number

39 POLICE TECHNICAL SERVICES BUILDING FINDS 1011917856
133 N MORRIS N/A
MESA, AZ 85211

FINDS:

Registry ID: 110037377950

Environmental Interest/Information System

RCRAInfo is a national information system that supports the Resource Conservation and Recovery Act (RCRA) program through the tracking of events and activities related to facilities that generate, transport, and treat, store, or dispose of hazardous waste. RCRAInfo allows RCRA program staff to track the notification, permit, compliance, and corrective action activities required under RCRA.

40 CITY OF MESA - POLICE DEPARTMENT FINDS 1006804673
130 N ROBSON MANIFEST AZR000043927
MESA, AZ 85201 RCRA-CESQG

FINDS:

Registry ID: 110013289707

Environmental Interest/Information System

RCRAInfo is a national information system that supports the Resource Conservation and Recovery Act (RCRA) program through the tracking of events and activities related to facilities that generate, transport, and treat, store, or dispose of hazardous waste. RCRAInfo allows RCRA program staff to track the notification, permit, compliance, and corrective action activities required under RCRA.

AZ MANIFEST:

Business Type: M
 EPA ID: AZR000043927
 Mailing Address: PO BOX 1466
 Mailing City, St, Zip: MESA, AZ 85211-1466
 Contact Name: LEE MENDELZON
 Contact Phone: (480) 644-3435
 Date Generator Signed The Manifest: 04/08/2004
 Transporter EPA ID Number: CAD063547996
 Date Transporter Signed The Manifest: 04/13/2004
 Transporter EPA ID Number: CAD063547996
 TSD EPA ID Number: NVD980895338
 Date Tsd Signed The Manifest: 04/22/2004
 DOT ID Number: UN3267
 Quantity: 40.00
 Volume: P
 Waste Code 1: D002
 Waste Code 2: Not reported
 Waste Code 3: Not reported
 Waste Code 4: Not reported
 Waste Code 5: Not reported
 Waste Code 6: Not reported
 Waste Code 7: Not reported
 Waste Code 8: Not reported
 Waste Code 9: Not reported

MAP FINDINGS

Map ID
 Direction
 Distance
 Distance (ft.)Site

EDR ID Number

Database(s) EPA ID Number

CITY OF MESA - POLICE DEPARTMENT (Continued)

1006804673

Business Type: M
 EPA ID: AZR000043927
 Mailing Address: PO BOX 1466
 Mailing City,St,Zip: MESA, AZ 85211-1466
 Contact Name: LEE MENDELZON
 Contact Phone: (480) 644-3435
 Date Generator Signed The Manifest: 04/08/2004
 Transporter EPA ID Number: CAD063547996
 Date Transporter Signed The Manifest: 04/13/2004
 Transporter EPA ID Number: CAD063547996
 TSD EPA ID Number: NVD980895338
 Date Tsd Signed The Manifest: 04/22/2004
 DOT ID Number: UN1760
 Quantity: 150.00
 Volume: P
 Waste Code 1: D002
 Waste Code 2: Not reported
 Waste Code 3: Not reported
 Waste Code 4: Not reported
 Waste Code 5: Not reported
 Waste Code 6: Not reported
 Waste Code 7: Not reported
 Waste Code 8: Not reported
 Waste Code 9: Not reported

Business Type: M
 EPA ID: AZR000043927
 Mailing Address: PO BOX 1466
 Mailing City,St,Zip: MESA, AZ 85211-1466
 Contact Name: LEE MENDELZON
 Contact Phone: (480) 644-3435
 Date Generator Signed The Manifest: 04/08/2004
 Transporter EPA ID Number: CAD063547996
 Date Transporter Signed The Manifest: 04/13/2004
 Transporter EPA ID Number: CAD063547996
 TSD EPA ID Number: NVD980895338
 Date Tsd Signed The Manifest: 04/22/2004
 DOT ID Number: UN1950
 Quantity: 10.00
 Volume: P
 Waste Code 1: D001
 Waste Code 2: Not reported
 Waste Code 3: Not reported
 Waste Code 4: Not reported
 Waste Code 5: Not reported
 Waste Code 6: Not reported
 Waste Code 7: Not reported
 Waste Code 8: Not reported
 Waste Code 9: Not reported

Business Type: M
 EPA ID: AZR000043927
 Mailing Address: PO BOX 1466
 Mailing City,St,Zip: MESA, AZ 85211-1466
 Contact Name: LEE MENDELZON
 Contact Phone: (480) 644-3435
 Date Generator Signed The Manifest: 04/08/2004

MAP FINDINGS

Map ID
 Direction
 Distance
 Distance (ft.)Site

EDR ID Number
 EPA ID Number

Database(s)

CITY OF MESA - POLICE DEPARTMENT (Continued)

1006804673

Transporter EPA ID Number:	CAD063547996
Date Transporter Signed The Manifest:	04/13/2004
Transporter EPA ID Number:	CAD063547996
TSD EPA ID Number:	NVD980895338
Date Tsd Signed The Manifest:	04/22/2004
DOT ID Number:	UN1993
Quantity:	75.00
Volume:	P
Waste Code 1:	D001
Waste Code 2:	Not reported
Waste Code 3:	Not reported
Waste Code 4:	D007
Waste Code 5:	D008
Waste Code 6:	D035
Waste Code 7:	F003
Waste Code 8:	F005
Waste Code 9:	Not reported
Business Type:	M
EPA ID:	AZR000043927
Mailing Address:	PO BOX 1466
Mailing City, St, Zip:	MESA, AZ 85211-1466
Contact Name:	LEE MENDELZON
Contact Phone:	(480) 644-3435
Date Generator Signed The Manifest:	04/06/2005
Transporter EPA ID Number:	OKD987084068
Date Transporter Signed The Manifest:	04/06/2005
Transporter EPA ID Number:	OKD987084068
TSD EPA ID Number:	Not reported
Date Tsd Signed The Manifest:	05/05/2005
DOT ID Number:	UN1993
Quantity:	15.00
Volume:	G
Waste Code 1:	D001
Waste Code 2:	Not reported
Waste Code 3:	Not reported
Waste Code 4:	Not reported
Waste Code 5:	Not reported
Waste Code 6:	Not reported
Waste Code 7:	Not reported
Waste Code 8:	Not reported
Waste Code 9:	Not reported

RCRA-CESQG:

Date form received by agency: 02/15/2008
 Facility name: CITY OF MESA - POLICE DEPARTMENT
 Facility address: 130 N ROBSON
 MESA, AZ 85201-6609
 EPA ID: AZR000043927
 Mailing address: PO BOX 1466
 MESA, AZ 85211-1466
 Contact: GREGORY M EDWARDS
 Contact address: PO BOX 1466
 MESA, AZ 85211-1466
 Contact country: Not reported
 Contact telephone: (480) 644-4774
 Contact email: Not reported

MAP FINDINGS

Map ID
 Direction
 Distance
 Distance (ft.)Site

EDR ID Number
 EPA ID Number

Database(s)

CITY OF MESA - POLICE DEPARTMENT (Continued)

1006804673

EPA Region: 09
 Classification: Conditionally Exempt Small Quantity Generator
 Description: Handler: generates 100 kg or less of hazardous waste per calendar month, and accumulates 1000 kg or less of hazardous waste at any time; or generates 1 kg or less of acutely hazardous waste per calendar month, and accumulates at any time: 1 kg or less of acutely hazardous waste; or 100 kg or less of any residue or contaminated soil, waste or other debris resulting from the cleanup of a spill, into or on any land or water, of acutely hazardous waste; or generates 100 kg or less of any residue or contaminated soil, waste or other debris resulting from the cleanup of a spill, into or on any land or water, of acutely hazardous waste during any calendar month, and accumulates at any time: 1 kg or less of acutely hazardous waste; or 100 kg or less of any residue or contaminated soil, waste or other debris resulting from the cleanup of a spill, into or on any land or water, of acutely hazardous waste

Handler Activities Summary:

U.S. importer of hazardous waste: Unknown
 Mixed waste (haz. and radioactive): Unknown
 Recycler of hazardous waste: Unknown
 Transporter of hazardous waste: Unknown
 Treater, storer or disposer of HW: Unknown
 Underground injection activity: Unknown
 On-site burner exemption: Unknown
 Furnace exemption: Unknown
 Used oil fuel burner: Unknown
 Used oil processor: Unknown
 User oil refiner: Unknown
 Used oil fuel marketer to burner: Unknown
 Used oil Specification marketer: Unknown
 Used oil transfer facility: Unknown
 Used oil transporter: Unknown
 Off-site waste receiver: Commercial status unknown

Historical Generators:

Date form received by agency: 02/21/2007
 Facility name: CITY OF MESA - POLICE DEPARTMENT
 Site name: MESA CITY OF POLICE & EVIDENCE
 Classification: Conditionally Exempt Small Quantity Generator

Date form received by agency: 02/27/2006
 Facility name: CITY OF MESA - POLICE DEPARTMENT
 Site name: MESA CITY OF POLICE & EVIDENCE
 Classification: Conditionally Exempt Small Quantity Generator

Date form received by agency: 07/30/2002
 Facility name: CITY OF MESA - POLICE DEPARTMENT
 Site name: MESA CITY OF POLICE & EVIDENCE
 Classification: Conditionally Exempt Small Quantity Generator

Violation Status: No violations found

MAP FINDINGS

Map ID			EDR ID Number
Direction			
Distance			
Distance (ft.)	Site	Database(s)	EPA ID Number

40	CITY OF MESA - POLICE DEPARTMENT 130 N ROBSON MESA, AZ 85201	UST	U001156122 N/A
-----------	---	------------	---------------------------------

UST:

Facility ID:	0-007231
Owner:	CITY OF MESA
Tank ID:	1
Date Closed:	Not reported
Closure Type:	Not reported

41	BUDS SERVICE CENTER VSP ENTERPRISE 133 S COUNTRY CLUB RD MESA, AZ 85201	FINDS	1000291720
		RCRA-NonGen	AZD982461923

FINDS:

Registry ID: 110002582303

Environmental Interest/Information System

RCRAInfo is a national information system that supports the Resource Conservation and Recovery Act (RCRA) program through the tracking of events and activities related to facilities that generate, transport, and treat, store, or dispose of hazardous waste. RCRAInfo allows RCRA program staff to track the notification, permit, compliance, and corrective action activities required under RCRA.

RCRA-NonGen:

Date form received by agency: 07/18/1990

Facility name:	BUDS SERVICE CENTER VSP ENTERPRISE
Facility address:	133 S COUNTRY CLUB RD
	MESA, AZ 85201
EPA ID:	AZD982461923
Contact:	SANDRA PICKENS
Contact address:	133 S COUNTRY CLUB RD
	MESA, AZ 85201
Contact country:	US
Contact telephone:	(480) 844-2552
Contact email:	Not reported
EPA Region:	09
Classification:	Non-Generator
Description:	Handler: Non-Generators do not presently generate hazardous waste

Owner/Operator Summary:

Owner/operator name:	PICKENS VACHELL
Owner/operator address:	133 S COUNTRY CLUB RD
	MESA, AZ 85201
Owner/operator country:	Not reported
Owner/operator telephone:	(480) 844-2552
Legal status:	Private
Owner/Operator Type:	Owner
Owner/Op start date:	Not reported
Owner/Op end date:	Not reported
Owner/operator name:	NOT REQUIRED
Owner/operator address:	NOT REQUIRED
	NOT REQUIRED, ME 99999
Owner/operator country:	Not reported

MAP FINDINGS

Map ID
 Direction
 Distance
 Distance (ft.)Site

EDR ID Number
 EPA ID Number

Database(s)

BUDS SERVICE CENTER VSP ENTERPRISE (Continued)

1000291720

Owner/operator telephone: (415) 555-1212
 Legal status: Private
 Owner/Operator Type: Operator
 Owner/Op start date: Not reported
 Owner/Op end date: Not reported

Handler Activities Summary:

U.S. importer of hazardous waste: Unknown
 Mixed waste (haz. and radioactive): Unknown
 Recycler of hazardous waste: No
 Transporter of hazardous waste: No
 Treater, storer or disposer of HW: No
 Underground injection activity: No
 On-site burner exemption: Unknown
 Furnace exemption: Unknown
 Used oil fuel burner: No
 Used oil processor: No
 User oil refiner: No
 Used oil fuel marketer to burner: No
 Used oil Specification marketer: No
 Used oil transfer facility: No
 Used oil transporter: No
 Off-site waste receiver: Commercial status unknown

Violation Status: No violations found

**41 WEST MESA JUSTICE COURT
 122 NORTH COUNTRY CLUB DRIVE
 MESA, AZ 85201**

**Dry Wells S103493457
 N/A**

Dry Wells:
 Registration Number: 9313
 Drywell Number: 1

**41 EARLY EDUCATION CENTER
 122 N COUNTRY CLUB DR
 MESA, AZ 85201**

**FINDS 1011475442
 N/A**

FINDS:

Registry ID: 110036764150

Environmental Interest/Information System

NCES (National Center for Education Statistics) is the primary federal entity for collecting and analyzing data related to education in the United States and other nations and the institute of education sciences.

MAP FINDINGS

Map ID
 Direction
 Distance
 Distance (ft.)Site

EDR ID Number
 Database(s) EPA ID Number

42 ROBERTSON RESIDENCE SPILLS S102522480
125 NO. FRASER N/A
MESA, AZ

AZ Spills:
 Incident Date: 11/28/96
 Property Mngmt: Private
 Chemicals: Mercury
 Response Date: 11/29/1996
 Type: Release
 Referred to: N/A
 Fund Amount: Pvt/Unk
 Quantity: 1 cu.cen.
 Incident Number: 96-008-E
 Referral Date: N/A
 Structure: Truck
 Date Report: 11/29/96

43 SUN CREST APARTMENTS Dry Wells S103493067
111 NORTH MESA DRIVE N/A
MESA, AZ 85201

Dry Wells:
 Registration Number: 12799
 Drywell Number: 6

44 MESA CITY OF FIRE DEPT FINDS 1004673795
13 W 1ST ST RCRA-NonGen AZD982347031
MESA, AZ 85201

FINDS:

Registry ID: 110002578238

Environmental Interest/Information System

RCRAInfo is a national information system that supports the Resource Conservation and Recovery Act (RCRA) program through the tracking of events and activities related to facilities that generate, transport, and treat, store, or dispose of hazardous waste. RCRAInfo allows RCRA program staff to track the notification, permit, compliance, and corrective action activities required under RCRA.

RCRA-NonGen:

Date form received by agency: 12/06/2004
 Facility name: MESA CITY OF FIRE DEPT
 Facility address: 13 W 1ST ST
 MESA, AZ 85201
 EPA ID: AZD982347031
 Contact: UNKNOWN UNKNOWN
 Contact address: 13 W 1ST ST
 MESA, AZ 85201
 Contact country: US
 Contact telephone: (602) 834-2101
 Contact email: Not reported

MAP FINDINGS

Map ID
 Direction
 Distance
 Distance (ft.)Site

EDR ID Number
 EPA ID Number

Database(s)

MESA CITY OF FIRE DEPT (Continued)

1004673795

EPA Region: 09
 Classification: Non-Generator
 Description: Handler: Non-Generators do not presently generate hazardous waste

Owner/Operator Summary:

Owner/operator name: NOT REQUIRED
 Owner/operator address: NOT REQUIRED
 NOT REQUIRED, ME 99999
 Owner/operator country: Not reported
 Owner/operator telephone: (415) 555-1212
 Legal status: Municipal
 Owner/Operator Type: Operator
 Owner/Op start date: 01/01/0001
 Owner/Op end date: Not reported

Owner/operator name: CITY OF MESA
 Owner/operator address: NOT REQUIRED
 NOT REQUIRED, ME 99999
 Owner/operator country: Not reported
 Owner/operator telephone: (415) 555-1212
 Legal status: Municipal
 Owner/Operator Type: Owner
 Owner/Op start date: Not reported
 Owner/Op end date: Not reported

Owner/operator name: NOT REQUIRED
 Owner/operator address: NOT REQUIRED
 NOT REQUIRED, ME 99999
 Owner/operator country: Not reported
 Owner/operator telephone: (415) 555-1212
 Legal status: Municipal
 Owner/Operator Type: Operator
 Owner/Op start date: Not reported
 Owner/Op end date: Not reported

Owner/operator name: CITY OF MESA
 Owner/operator address: NOT REQUIRED
 NOT REQUIRED, ME 99999
 Owner/operator country: Not reported
 Owner/operator telephone: (415) 555-1212
 Legal status: Municipal
 Owner/Operator Type: Owner
 Owner/Op start date: 01/01/0001
 Owner/Op end date: Not reported

Handler Activities Summary:

U.S. importer of hazardous waste: Unknown
 Mixed waste (haz. and radioactive): Unknown
 Recycler of hazardous waste: No
 Transporter of hazardous waste: No
 Treater, storer or disposer of HW: No
 Underground injection activity: No
 On-site burner exemption: Unknown
 Furnace exemption: Unknown
 Used oil fuel burner: No
 Used oil processor: No

MAP FINDINGS

Map ID
 Direction
 Distance
 Distance (ft.)Site

EDR ID Number

Database(s) EPA ID Number

MESA CITY OF FIRE DEPT (Continued)

1004673795

User oil refiner: No
 Used oil fuel marketer to burner: No
 Used oil Specification marketer: No
 Used oil transfer facility: No
 Used oil transporter: No
 Off-site waste receiver: Commercial status unknown

Historical Generators:

Date form received by agency: 09/15/1997
 Facility name: MESA CITY OF FIRE DEPT
 Classification: Conditionally Exempt Small Quantity Generator

Violation Status: No violations found

**45 MESA TRIBUNE
 120 W 1ST AVE
 MESA, AZ 85201**

**FINDS 1000143357
 CERC-NFRAP AZD084467208
 FTTS
 HIST FTTS
 RCRA-NonGen**

FINDS:

Registry ID: 110011658893

Environmental Interest/Information System

NCDB (National Compliance Data Base) supports implementation of the Federal Insecticide, Fungicide, and Rodenticide Act (FIFRA) and the Toxic Substances Control Act (TSCA). The system tracks inspections in regions and states with cooperative agreements, enforcement actions, and settlements.

RCRAInfo is a national information system that supports the Resource Conservation and Recovery Act (RCRA) program through the tracking of events and activities related to facilities that generate, transport, and treat, store, or dispose of hazardous waste. RCRAInfo allows RCRA program staff to track the notification, permit, compliance, and corrective action activities required under RCRA.

ICIS (Integrated Compliance Information System) is the Integrated Compliance Information System and provides a database that, when complete, will contain integrated Enforcement and Compliance information across most of EPA's programs. The vision for ICIS is to replace EPA's independent databases that contain Enforcement data with a single repository for that information. Currently, ICIS contains all Federal Administrative and Judicial enforcement actions. This information is maintained in ICIS by EPA in the Regional offices and it Headquarters. A future release of ICIS will replace the Permit Compliance System (PCS) which supports the NPDES and will integrate that information with Federal actions already in the system. ICIS also has the capability to track other activities occurring in the Region that support Compliance and Enforcement programs. These include; Incident Tracking, Compliance Assistance, and Compliance Monitoring.

CERC-NFRAP:

Site ID: 0905186
 Federal Facility: Not a Federal Facility
 NPL Status: Not on the NPL

MAP FINDINGS

Map ID
 Direction
 Distance
 Distance (ft.)Site

EDR ID Number

Database(s) EPA ID Number

MESA TRIBUNE (Continued)

1000143357

Non NPL Status: NFRAP

CERCLIS-NFRAP Site Contact Name(s):

Contact Title: Not reported
 Contact Name: Brunilda Davila
 Contact Tel: (415) 972-3162

Contact Title: Not reported
 Contact Name: Nuria Muniz
 Contact Tel: (415) 972-3811

CERCLIS-NFRAP Assessment History:

Action: DISCOVERY
 Date Started: Not reported
 Date Completed: 02/27/1995
 Priority Level: Not reported

Action: PRELIMINARY ASSESSMENT
 Date Started: Not reported
 Date Completed: 08/26/1996
 Priority Level: NFRAP: No further Remedial Action planned

Action: ARCHIVE SITE
 Date Started: Not reported
 Date Completed: 08/26/1996
 Priority Level: Not reported

FTTS INSP:

Inspection Number: 19881214R0901 3
 Region: 09
 Inspection Date: 12/14/88
 Inspector: GREENWALT
 Violation occurred: No
 Investigation Type: EPCRA, Enforcement, SEE Conducted
 Investigation Reason: Neutral Scheme, Region
 Legislation Code: EPCRA
 Facility Function: User

HIST FTTS INSP:

Inspection Number: 19881214R0901 3
 Region: 09
 Inspection Date: Not reported
 Inspector: GREENWALT
 Violation occurred: No
 Investigation Type: EPCRA, Enforcement, SEE Conducted
 Investigation Reason: Neutral Scheme, Region
 Legislation Code: EPCRA
 Facility Function: User

RCRA-NonGen:

Date form received by agency: 08/18/1980
 Facility name: MESA TRIBUNE
 Facility address: 120 W 1ST AVE

MAP FINDINGS

Map ID
 Direction
 Distance
 Distance (ft.)Site

EDR ID Number

Database(s) EPA ID Number

MESA TRIBUNE (Continued)

1000143357

MESA, AZ 85201
 EPA ID: AZD084467208
 Mailing address: PO BOX 1547
 MESA, AZ 85201
 Contact: UNKNOWN UNKNOWN
 Contact address: 120 W 1ST AVE
 MESA, AZ 85201
 Contact country: US
 Contact telephone: (603) 833-1221
 Contact email: Not reported
 EPA Region: 09
 Classification: Non-Generator
 Description: Handler: Non-Generators do not presently generate hazardous waste

Owner/Operator Summary:

Owner/operator name: COX ARIZONA PUBLICATIONS
 Owner/operator address: NOT REQUIRED
 NOT REQUIRED, ME 99999
 Owner/operator country: Not reported
 Owner/operator telephone: (415) 555-1212
 Legal status: Private
 Owner/Operator Type: Owner
 Owner/Op start date: Not reported
 Owner/Op end date: Not reported

Owner/operator name: NOT REQUIRED
 Owner/operator address: NOT REQUIRED
 NOT REQUIRED, ME 99999

Owner/operator country: Not reported
 Owner/operator telephone: (415) 555-1212
 Legal status: Private
 Owner/Operator Type: Operator
 Owner/Op start date: Not reported
 Owner/Op end date: Not reported

Handler Activities Summary:

U.S. importer of hazardous waste: Unknown
 Mixed waste (haz. and radioactive): Unknown
 Recycler of hazardous waste: No
 Transporter of hazardous waste: No
 Treater, storer or disposer of HW: No
 Underground injection activity: No
 On-site burner exemption: Unknown
 Furnace exemption: Unknown
 Used oil fuel burner: No
 Used oil processor: No
 User oil refiner: No
 Used oil fuel marketer to burner: No
 Used oil Specification marketer: No
 Used oil transfer facility: No
 Used oil transporter: No
 Off-site waste receiver: Commercial status unknown

Violation Status: No violations found

MAP FINDINGS

Map ID			EDR ID Number
Direction			
Distance			
Distance (ft.)	Site	Database(s)	EPA ID Number

46	SUPERSTITION CRUSHING SW CORNER 51ST/BROADWAY MESA, AZ 85201	FINDS	1005848030 N/A
-----------	---	--------------	---------------------------------

FINDS:

Registry ID: 110012150368

Environmental Interest/Information System

AFS (Aerometric Information Retrieval System (AIRS) Facility Subsystem) replaces the former Compliance Data System (CDS), the National Emission Data System (NEDS), and the Storage and Retrieval of Aerometric Data (SAROAD). AIRS is the national repository for information concerning airborne pollution in the United States. AFS is used to track emissions and compliance data from industrial plants. AFS data are utilized by states to prepare State Implementation Plans to comply with regulatory programs and by EPA as an input for the estimation of total national emissions. AFS is undergoing a major redesign to support facility operating permits required under Title V of the Clean Air Act.

47	EPERNAY APARTMENTS 944 W. MAIN STREET MESA, AZ 85201	Dry Wells	S103491714 N/A
-----------	---	------------------	---------------------------------

Dry Wells:

Registration Number: 15981
 Drywell Number: 9

48	BROWN & BROWN CHEVROLET 55 N POMEROY MESA, AZ 85201	FINDS	1007124418 N/A
-----------	--	--------------	---------------------------------

FINDS:

Registry ID: 110015943728

Environmental Interest/Information System

AZURITE (Arizona Unified Repository For Informational Tracking Of The Environment) is the Arizona Department of Environmental Quality (ADEQ) database that is used for environmental enforcement and compliance reporting to the Permit and Compliance (PCS) system and to the Air Facility System Universal Interface (AFS-UI).

MAP FINDINGS

Map ID Direction Distance Distance (ft.)Site Database(s) EPA ID Number EDR ID Number

49 CARWASHER INC UST U001156100
 47 N COUNTRY CLUB DR N/A
 MESA, AZ 85201

UST:
 Facility ID: 0-006649
 Owner: SMITH, LOTTIE
 Tank ID: 2
 Date Closed: 4/27/1989
Closure Type: Perm Removal

Facility ID: 0-006649
 Owner: SMITH, LOTTIE
 Tank ID: 3
 Date Closed: 4/27/1989
Closure Type: Perm Removal

Facility ID: 0-006649
 Owner: SMITH, LOTTIE
 Tank ID: 1
 Date Closed: 4/27/1989
Closure Type: Perm Removal

50 ARIZONA MUSEUM FOR YOUTH RCRA-CESQG 1011861521
 35 N ROBSON AZR000506725
 MESA, AZ 85201

RCRA-CESQG:
 Date form received by agency:07/02/2008
 Facility name: ARIZONA MUSEUM FOR YOUTH
 Facility address: 35 N ROBSON
 MESA, AZ 85201-7326
 EPA ID: AZR000506725
 Mailing address: PO BOX 1466
 MESA, AZ 85211-1466
 Contact: GREGORY M EDWARDS
 Contact address: PO BOX 1466
 MESA, AZ 85211-1466
 Contact country: Not reported
 Contact telephone: (480) 644-4774
 Contact email: Not reported
 EPA Region: 09
 Classification: Conditionally Exempt Small Quantity Generator
 Description: Handler: generates 100 kg or less of hazardous waste per calendar month, and accumulates 1000 kg or less of hazardous waste at any time; or generates 1 kg or less of acutely hazardous waste per calendar month, and accumulates at any time: 1 kg or less of acutely hazardous waste; or 100 kg or less of any residue or contaminated soil, waste or other debris resulting from the cleanup of a spill, into or on any land or water, of acutely hazardous waste; or generates 100 kg or less of any residue or contaminated soil, waste or other debris resulting from the cleanup of a spill, into or on any land or water, of acutely hazardous waste during any calendar month, and accumulates at any time: 1 kg or less of acutely hazardous waste; or 100 kg or less of any residue or contaminated soil, waste or other debris resulting from the cleanup of a spill, into or on any land or water, of acutely hazardous waste

Owner/Operator Summary:

MAP FINDINGS

Map ID
 Direction
 Distance
 Distance (ft.)Site

EDR ID Number

Database(s) EPA ID Number

ARIZONA MUSEUM FOR YOUTH (Continued)

1011861521

Owner/operator name: CITY OF MESA - ENVIRONMENTAL PROGRAMS
 Owner/operator address: PO BOX 1466
 MESA, AZ
 Owner/operator country: Not reported
 Owner/operator telephone: (480) 644-4774
 Legal status: Municipal
 Owner/Operator Type: Operator
 Owner/Op start date: 10/01/1987
 Owner/Op end date: Not reported

Owner/operator name: CITY OF MESA - ENVIRONMENTAL PROGRAMS
 Owner/operator address: PO BOX 1466
 MESA, AZ
 Owner/operator country: Not reported
 Owner/operator telephone: (480) 644-4774
 Legal status: Municipal
 Owner/Operator Type: Owner
 Owner/Op start date: 10/01/1985
 Owner/Op end date: Not reported

Handler Activities Summary:

U.S. importer of hazardous waste: No
 Mixed waste (haz. and radioactive): No
 Recycler of hazardous waste: No
 Transporter of hazardous waste: No
 Treater, storer or disposer of HW: No
 Underground injection activity: No
 On-site burner exemption: No
 Furnace exemption: No
 Used oil fuel burner: No
 Used oil processor: No
 User oil refiner: No
 Used oil fuel marketer to burner: No
 Used oil Specification marketer: No
 Used oil transfer facility: No
 Used oil transporter: No
 Off-site waste receiver: Commercial status unknown

Hazardous Waste Summary:

Waste code: D001
 Waste name: IGNITABLE HAZARDOUS WASTES ARE THOSE WASTES WHICH HAVE A FLASHPOINT OF LESS THAN 140 DEGREES FAHRENHEIT AS DETERMINED BY A PENSKEY-MARTENS CLOSED CUP FLASH POINT TESTER. ANOTHER METHOD OF DETERMINING THE FLASH POINT OF A WASTE IS TO REVIEW THE MATERIAL SAFETY DATA SHEET, WHICH CAN BE OBTAINED FROM THE MANUFACTURER OR DISTRIBUTOR OF THE MATERIAL. LACQUER THINNER IS AN EXAMPLE OF A COMMONLY USED SOLVENT WHICH WOULD BE CONSIDERED AS IGNITABLE HAZARDOUS WASTE.

Violation Status: No violations found

MAP FINDINGS

Map ID
 Direction
 Distance
 Distance (ft.)Site Database(s) EPA ID Number
 EDR ID Number

50 ARIZONA MUSEUM FOR YOUTH FINDS 1011917732
 35 N ROBSON N/A
 MESA, AZ 85201

FINDS:

Registry ID: 110037377754

Environmental Interest/Information System

RCRAInfo is a national information system that supports the Resource Conservation and Recovery Act (RCRA) program through the tracking of events and activities related to facilities that generate, transport, and treat, store, or dispose of hazardous waste. RCRAInfo allows RCRA program staff to track the notification, permit, compliance, and corrective action activities required under RCRA.

51 MESA CITY BUILDING FINDS 1007145936
 55 N CENTER ST N/A
 MESA, AZ 85201

FINDS:

Registry ID: 110015959355

Environmental Interest/Information System

AZURITE (Arizona Unified Repository For Informational Tracking Of The Environment) is the Arizona Department of Environmental Quality (ADEQ) database that is used for environmental enforcement and compliance reporting to the Permit and Compliance (PCS) system and to the Air Facility System Universal Interface (AFS-UI).

51 CITY OF MESA FINDS 1004438931
 55 N CENTER ST FTTS N/A
 MESA, AZ 85211 HIST FTTS

FINDS:

Registry ID: 110011781955

Environmental Interest/Information System

NCDB (National Compliance Data Base) supports implementation of the Federal Insecticide, Fungicide, and Rodenticide Act (FIFRA) and the Toxic Substances Control Act (TSCA). The system tracks inspections in regions and states with cooperative agreements, enforcement actions, and settlements.

SDWIS [WS] (Safe Drinking Water Information System (Water System)). Water Systems can have one or more water system facilities. The water system will purchase water from several facilities. Drinking water information is stored in EPA's SDWIS, which contains information about public water systems and their violations of EPA's regulations for safe drinking water. These statutes and accompanying regulations establish maximum contaminant levels (MCL), treatment techniques, and monitoring and reporting requirements to ensure that water provided to customers is safe for human consumption.

MAP FINDINGS

Map ID
 Direction
 Distance
 Distance (ft.)Site

EDR ID Number

Database(s) EPA ID Number

CITY OF MESA (Continued)

1004438931

FTTS:

Case Number: Not reported
 Docket Number: D90-1002-01
 Complaint Issue Date: 02/28/91
 Abatement Amount: 0.0000
 Proposed Penalty: 50000.0000
 Final Assessment: 0.0000
 Final Order Date: 03/29/93
 Close Date: / /
 Violations(s): PCB, Dispose
 PCB, Storage

HIST FTTS:

Case Number: Not reported
 Docket Number: D90-1002-01
 Complaint Issue Date: 02/28/1991
 Abatement Amount: 0.0000
 Proposed Penalty: 50000.0000
 Final Assessment: 0.0000
 Final Order Date: 03/29/1993
 Close Date: / /
 Violations(s): PCB, Dispose
 PCB, Storage

52

**MESA MAIN CO #141120
 25 W PEPPER PL
 MESA, AZ 85201**

**LUST U001156121
 UST N/A**

LUST:

Facility ID: 0-003383

 Lust Number: 1988.01
 Leak Priority: CLOSED SOIL LVL MEETS TIER1
 Notification: 3-Oct-91
 Date Closed: 1-Nov-96

UST:

Facility ID: 0-003383
 Owner: QWEST CORP
 Tank ID: 1
 Date Closed: 5/15/1991
Closure Type: Perm Removal

 Facility ID: 0-003383
 Owner: QWEST CORP
 Tank ID: 2
 Date Closed: Not reported
Closure Type: Not reported

MAP FINDINGS

Map ID
 Direction
 Distance
 Distance (ft.)Site

EDR ID Number

Database(s) EPA ID Number

53 GOODYEAR AUTO SERVICE CENTER 8243
 50 N DOBSON RD
 MESA, AZ 85201

FINDS 1000194834
 UST AZD981668544
 RCRA-CESQG

FINDS:

Registry ID: 110002573616

Environmental Interest/Information System

RCRAInfo is a national information system that supports the Resource Conservation and Recovery Act (RCRA) program through the tracking of events and activities related to facilities that generate, transport, and treat, store, or dispose of hazardous waste. RCRAInfo allows RCRA program staff to track the notification, permit, compliance, and corrective action activities required under RCRA.

UST:

Facility ID: 0-002323
 Owner: GOODYEAR TIRE AND RUBBER CO
 Tank ID: 1
 Date Closed: 3/7/1995
Closure Type: Perm Removal

RCRA-CESQG:

Date form received by agency: 12/16/1986
 Facility name: GOODYEAR AUTO SERVICE CENTER 8243
 Facility address: 50 N DOBSON RD
 MESA, AZ 85201
 EPA ID: AZD981668544
 Mailing address: 1144 E MARKET ST
 AKRON, OH 443160001
 Contact: MARC STRUMER
 Contact address: 1144 E MARKET ST
 AKRON, OH 443160001
 Contact country: US
 Contact telephone: (480) 969-3092
 Contact email: Not reported
 EPA Region: 09
 Classification: Conditionally Exempt Small Quantity Generator
 Description: Handler: generates 100 kg or less of hazardous waste per calendar month, and accumulates 1000 kg or less of hazardous waste at any time; or generates 1 kg or less of acutely hazardous waste per calendar month, and accumulates at any time: 1 kg or less of acutely hazardous waste; or 100 kg or less of any residue or contaminated soil, waste or other debris resulting from the cleanup of a spill, into or on any land or water, of acutely hazardous waste; or generates 100 kg or less of any residue or contaminated soil, waste or other debris resulting from the cleanup of a spill, into or on any land or water, of acutely hazardous waste during any calendar month, and accumulates at any time: 1 kg or less of acutely hazardous waste; or 100 kg or less of any residue or contaminated soil, waste or other debris resulting from the cleanup of a spill, into or on any land or water, of acutely hazardous waste

Owner/Operator Summary:

Owner/operator name: GOODYEAR T&R CO
 Owner/operator address: 1144 E MARKET ST

MAP FINDINGS

Map ID
 Direction
 Distance
 Distance (ft.)Site

EDR ID Number
 EPA ID Number

Database(s)

GOODYEAR AUTO SERVICE CENTER 8243 (Continued)

1000194834

AKRON, OH 44316
 Owner/operator country: Not reported
 Owner/operator telephone: (330) 796-6240
 Legal status: Private
 Owner/Operator Type: Owner
 Owner/Op start date: Not reported
 Owner/Op end date: Not reported

Owner/operator name: NOT REQUIRED
 Owner/operator address: NOT REQUIRED
 NOT REQUIRED, ME 99999

Owner/operator country: Not reported
 Owner/operator telephone: (415) 555-1212
 Legal status: Private
 Owner/Operator Type: Operator
 Owner/Op start date: Not reported
 Owner/Op end date: Not reported

Handler Activities Summary:

U.S. importer of hazardous waste: Unknown
 Mixed waste (haz. and radioactive): Unknown
 Recycler of hazardous waste: No
 Transporter of hazardous waste: No
 Treater, storer or disposer of HW: No
 Underground injection activity: No
 On-site burner exemption: Unknown
 Furnace exemption: Unknown
 Used oil fuel burner: No
 Used oil processor: No
 User oil refiner: No
 Used oil fuel marketer to burner: No
 Used oil Specification marketer: No
 Used oil transfer facility: No
 Used oil transporter: No
 Off-site waste receiver: Commercial status unknown

Violation Status: No violations found

54

**BLUE RIBBON AUTO SALES
 25 N ALMA SCHOOL RD
 MESA, AZ 85201**

**FINDS 1007124312
 N/A**

FINDS:

Registry ID: 110015943265

Environmental Interest/Information System

AZURITE (Arizona Unified Repository For Informational Tracking Of The Environment is the Arizona Department of Environmental Quality (ADEQ) database that is used for environmental enforcement and compliance reporting to the Permit and Compliance (PCS) system and to the Air Facility System Universal Interface (AFS-UI).

MAP FINDINGS

Map ID Direction EDR ID Number
 Distance Database(s) EPA ID Number
 Distance (ft.)Site

54 BIG TWO OLDSMOBILE TOYOTA BODY RCRA-SQG 1000100759
1120 W MAIN ST FINDS AZD981668312
MESA, AZ 85201 MANIFEST

RCRA-SQG:

Date form received by agency: 02/21/2008
 Facility name: BIG TWO OLDSMOBILE TOYOTA BODY
 Facility address: 1120 W MAIN ST
 MESA, AZ 85201-7112
 EPA ID: AZD981668312
 Mailing address: PO BOX 4007
 MESA, AZ 85211-4007
 Contact: JEFF SHARP
 Contact address: NO ADDRESS ON RECORD
 Not reported
 Contact country: Not reported
 Contact telephone: (480) 898-6031
 Contact email: Not reported
 EPA Region: 09
 Classification: Small Small Quantity Generator
 Description: Handler: generates more than 100 and less than 1000 kg of hazardous waste during any calendar month and accumulates less than 6000 kg of hazardous waste at any time; or generates 100 kg or less of hazardous waste during any calendar month, and accumulates more than 1000 kg of hazardous waste at any time

Handler Activities Summary:

U.S. importer of hazardous waste: Unknown
 Mixed waste (haz. and radioactive): Unknown
 Recycler of hazardous waste: Unknown
 Transporter of hazardous waste: Unknown
 Treater, storer or disposer of HW: Unknown
 Underground injection activity: Unknown
 On-site burner exemption: Unknown
 Furnace exemption: Unknown
 Used oil fuel burner: Unknown
 Used oil processor: Unknown
 User oil refiner: Unknown
 Used oil fuel marketer to burner: Unknown
 Used oil Specification marketer: Unknown
 Used oil transfer facility: Unknown
 Used oil transporter: Unknown
 Off-site waste receiver: Commercial status unknown

Historical Generators:

Date form received by agency: 02/03/2003
 Facility name: BIG TWO OLDSMOBILE TOYOTA BODY
 Site name: BIG TWO TOYOTA
 Classification: Unverified

Date form received by agency: 11/06/1986
 Facility name: BIG TWO OLDSMOBILE TOYOTA BODY
 Site name: BIG TWO OLDSMOBILE TOYOTA
 Classification: Small Quantity Generator

Violation Status: No violations found

FINDS:

MAP FINDINGS

Map ID
 Direction
 Distance
 Distance (ft.)Site

EDR ID Number
 EPA ID Number

Database(s)

BIG TWO OLDSMOBILE TOYOTA BODY (Continued)

1000100759

Registry ID: 110002573572

Environmental Interest/Information System

RCRAInfo is a national information system that supports the Resource Conservation and Recovery Act (RCRA) program through the tracking of events and activities related to facilities that generate, transport, and treat, store, or dispose of hazardous waste. RCRAInfo allows RCRA program staff to track the notification, permit, compliance, and corrective action activities required under RCRA.

AZ MANIFEST:

Business Type: O
 EPA ID: AZD981668312
 Mailing Address: PO BOX 4007
 Mailing City,St,Zip: MESA, AZ 85201-
 Contact Name: JEFF SHARP
 Contact Phone: (480) 898-6031
 Date Generator Signed The Manifest: 01/21/2004
 Transporter EPA ID Number: AZD009015389
 Date Transporter Signed The Manifest: 01/21/2004
 Transporter EPA ID Number: AZD009015389
 TSD EPA ID Number: AZD009015389
 Date Tsd Signed The Manifest: 01/21/2004
 DOT ID Number: UN1263
 Quantity: 110.00
 Volume: G
 Waste Code 1: D001
 Waste Code 2: F003
 Waste Code 3: F005
 Waste Code 4: Not reported
 Waste Code 5: Not reported
 Waste Code 6: Not reported
 Waste Code 7: Not reported
 Waste Code 8: Not reported
 Waste Code 9: Not reported

Business Type: O
 EPA ID: AZD981668312
 Mailing Address: PO BOX 4007
 Mailing City,St,Zip: MESA, AZ 85201-
 Contact Name: JEFF SHARP
 Contact Phone: (480) 898-6031
 Date Generator Signed The Manifest: 03/05/2004
 Transporter EPA ID Number: AZD009015389
 Date Transporter Signed The Manifest: 03/05/2004
 Transporter EPA ID Number: AZD009015389
 TSD EPA ID Number: AZD009015389
 Date Tsd Signed The Manifest: 03/05/2004
 DOT ID Number: UN1263
 Quantity: 110.00
 Volume: G
 Waste Code 1: D001
 Waste Code 2: F003
 Waste Code 3: F005
 Waste Code 4: Not reported
 Waste Code 5: Not reported

MAP FINDINGS

Map ID
 Direction
 Distance
 Distance (ft.)Site

EDR ID Number
 EPA ID Number

Database(s)

BIG TWO OLDSMOBILE TOYOTA BODY (Continued)

1000100759

Waste Code 6: Not reported
 Waste Code 7: Not reported
 Waste Code 8: Not reported
 Waste Code 9: Not reported

Business Type: O
 EPA ID: AZD981668312
 Mailing Address: PO BOX 4007
 Mailing City,St,Zip: MESA, AZ 85201-
 Contact Name: JEFF SHARP
 Contact Phone: (480) 898-6031
 Date Generator Signed The Manifest: 04/26/2004
 Transporter EPA ID Number: AZD009015389
 Date Transporter Signed The Manifest: 04/26/2004
 Transporter EPA ID Number: AZD009015389
 TSD EPA ID Number: AZD009015389
 Date Tsd Signed The Manifest: 04/26/2004
 DOT ID Number: UN1263
 Quantity: 110.00
 Volume: G
 Waste Code 1: D001
 Waste Code 2: F003
 Waste Code 3: F005
 Waste Code 4: Not reported
 Waste Code 5: Not reported
 Waste Code 6: Not reported
 Waste Code 7: Not reported
 Waste Code 8: Not reported
 Waste Code 9: Not reported

Business Type: O
 EPA ID: AZD981668312
 Mailing Address: PO BOX 4007
 Mailing City,St,Zip: MESA, AZ 85201-
 Contact Name: JEFF SHARP
 Contact Phone: (480) 898-6031
 Date Generator Signed The Manifest: 06/09/2004
 Transporter EPA ID Number: AZD009015389
 Date Transporter Signed The Manifest: 06/09/2004
 Transporter EPA ID Number: AZD009015389
 TSD EPA ID Number: AZD009015389
 Date Tsd Signed The Manifest: 06/09/2004
 DOT ID Number: UN1263
 Quantity: 110.00
 Volume: G
 Waste Code 1: D001
 Waste Code 2: F003
 Waste Code 3: F005
 Waste Code 4: Not reported
 Waste Code 5: Not reported
 Waste Code 6: Not reported
 Waste Code 7: Not reported
 Waste Code 8: Not reported
 Waste Code 9: Not reported

Business Type: O
 EPA ID: AZD981668312

MAP FINDINGS

Map ID
 Direction
 Distance
 Distance (ft.)Site

EDR ID Number
 EPA ID Number

Database(s)

BIG TWO OLDSMOBILE TOYOTA BODY (Continued)

1000100759

Mailing Address: PO BOX 4007
 Mailing City,St,Zip: MESA, AZ 85201-
 Contact Name: JEFF SHARP
 Contact Phone: (480) 898-6031
 Date Generator Signed The Manifest: 08/11/2004
 Transporter EPA ID Number: AZD009015389
 Date Transporter Signed The Manifest: 08/11/2004
 Transporter EPA ID Number: AZD009015389
 TSD EPA ID Number: AZD009015389
 Date Tsd Signed The Manifest: 08/11/2004
 DOT ID Number: UN1263
 Quantity: 110.00
 Volume: G
 Waste Code 1: D001
 Waste Code 2: F003
 Waste Code 3: F005
 Waste Code 4: Not reported
 Waste Code 5: Not reported
 Waste Code 6: Not reported
 Waste Code 7: Not reported
 Waste Code 8: Not reported
 Waste Code 9: Not reported

**55 VIEW APARTMENTS
 22 N ROBSON
 MESA, AZ 85201**

**UST U001627213
 N/A**

UST:
 Facility ID: 0-004879
 Owner: BATTISTONE FOUNDATION
 Tank ID: 1
 Date Closed: 2/10/1995
Closure Type: Perm Removal

**56 HENRY BROWN BUICK PONTIAC GMC
 1600 W MAIN
 MESA, AZ 85201**

**FINDS 1000128110
 MANIFEST AZD981395056
 RCRA-NonGen**

FINDS:
 Registry ID: 110002570637

Environmental Interest/Information System

RCRAInfo is a national information system that supports the Resource Conservation and Recovery Act (RCRA) program through the tracking of events and activities related to facilities that generate, transport, and treat, store, or dispose of hazardous waste. RCRAInfo allows RCRA program staff to track the notification, permit, compliance, and corrective action activities required under RCRA.

AZURITE (Arizona Unified Repository For Informational Tracking Of The Environment) is the Arizona Department of Environmental Quality (ADEQ) database that is used for environmental enforcement and compliance reporting to the Permit and Compliance (PCS) system and to the Air Facility System Universal Interface (AFS-UI).

MAP FINDINGS

Map ID
 Direction
 Distance
 Distance (ft.)Site

EDR ID Number

Database(s) EPA ID Number

HENRY BROWN BUICK PONTIAC GMC (Continued)

1000128110

AZ MANIFEST:

Business Type: O
 EPA ID: AZD981395056
 Mailing Address: 1600 W MAIN ST
 Mailing City,St,Zip: MESA, AZ 85201-
 Contact Name: ROB MENASCI
 Contact Phone: (480) 835-0900
 Date Generator Signed The Manifest: 04/09/2004
 Transporter EPA ID Number: TXR000050930
 Date Transporter Signed The Manifest: 04/09/2004
 Transporter EPA ID Number: TXR000050930
 TSD EPA ID Number: KYD053348108
 Date Tsd Signed The Manifest: / /
 DOT ID Number: UN1203
 Quantity: 824.00
 Volume: P
 Waste Code 1: D001
 Waste Code 2: D008
 Waste Code 3: D018
 Waste Code 4: Not reported
 Waste Code 5: Not reported
 Waste Code 6: Not reported
 Waste Code 7: Not reported
 Waste Code 8: Not reported
 Waste Code 9: Not reported

Business Type: O
 EPA ID: AZD981395056
 Mailing Address: 1600 W MAIN ST
 Mailing City,St,Zip: MESA, AZ 85201-
 Contact Name: ROB MENASCI
 Contact Phone: (480) 835-0900
 Date Generator Signed The Manifest: 10/22/2004
 Transporter EPA ID Number: TXR000050930
 Date Transporter Signed The Manifest: 10/22/2004
 Transporter EPA ID Number: TXR000050930
 TSD EPA ID Number: TXD077603371
 Date Tsd Signed The Manifest: / /
 DOT ID Number: UN1203
 Quantity: 800.00
 Volume: P
 Waste Code 1: D001
 Waste Code 2: D008
 Waste Code 3: D018
 Waste Code 4: Not reported
 Waste Code 5: Not reported
 Waste Code 6: Not reported
 Waste Code 7: Not reported
 Waste Code 8: Not reported
 Waste Code 9: Not reported

RCRA-NonGen:

Date form received by agency: 12/06/2004
 Facility name: SUN PONTIAC
 Facility address: 1600 W MAIN ST
 MESA, AZ 85201

MAP FINDINGS

Map ID
 Direction
 Distance
 Distance (ft.)Site

EDR ID Number

Database(s) EPA ID Number

HENRY BROWN BUICK PONTIAC GMC (Continued)

1000128110

EPA ID: AZD981395056
 Mailing address: 1600 W MAIN
 MESA, AZ 85201
 Contact: ROB MENASCI
 Contact address: 1600 W MAIN
 MESA, AZ 85201
 Contact country: US
 Contact telephone: (480) 835-0900
 Contact email: Not reported
 EPA Region: 09
 Classification: Non-Generator
 Description: Handler: Non-Generators do not presently generate hazardous waste

Owner/Operator Summary:

Owner/operator name: PICCINATI PROPERTIES
 Owner/operator address: NOT REQUIRED
 NOT REQUIRED, ME 99999
 Owner/operator country: Not reported
 Owner/operator telephone: (415) 555-1212
 Legal status: Private
 Owner/Operator Type: Owner
 Owner/Op start date: 01/01/0001
 Owner/Op end date: Not reported

Owner/operator name: PICCINATI PROPERTIES
 Owner/operator address: NOT REQUIRED
 NOT REQUIRED, ME 99999
 Owner/operator country: Not reported
 Owner/operator telephone: (415) 555-1212
 Legal status: Private
 Owner/Operator Type: Owner
 Owner/Op start date: Not reported
 Owner/Op end date: Not reported

Owner/operator name: NOT REQUIRED
 Owner/operator address: NOT REQUIRED
 NOT REQUIRED, ME 99999
 Owner/operator country: Not reported
 Owner/operator telephone: (415) 555-1212
 Legal status: Private
 Owner/Operator Type: Operator
 Owner/Op start date: Not reported
 Owner/Op end date: Not reported

Owner/operator name: NOT REQUIRED
 Owner/operator address: NOT REQUIRED
 NOT REQUIRED, ME 99999
 Owner/operator country: Not reported
 Owner/operator telephone: (415) 555-1212
 Legal status: Private
 Owner/Operator Type: Operator
 Owner/Op start date: 01/01/0001
 Owner/Op end date: Not reported

Handler Activities Summary:

U.S. importer of hazardous waste: Unknown

MAP FINDINGS

Map ID
 Direction
 Distance
 Distance (ft.)Site

EDR ID Number
 EPA ID Number

Database(s)

HENRY BROWN BUICK PONTIAC GMC (Continued)

1000128110

Mixed waste (haz. and radioactive): Unknown
 Recycler of hazardous waste: No
 Transporter of hazardous waste: No
 Treater, storer or disposer of HW: No
 Underground injection activity: No
 On-site burner exemption: Unknown
 Furnace exemption: Unknown
 Used oil fuel burner: No
 Used oil processor: No
 User oil refiner: No
 Used oil fuel marketer to burner: No
 Used oil Specification marketer: No
 Used oil transfer facility: No
 Used oil transporter: No
 Off-site waste receiver: Commercial status unknown

Historical Generators:

Date form received by agency: 04/23/1986
 Facility name: SUN PONTIAC
 Classification: Small Quantity Generator

Violation Status: No violations found

**56 HENRY BROWN BUICK PONTIAC GMC
 1600 W MAIN ST
 MESA, AZ 85201**

**UST U001000246
 N/A**

UST:

Facility ID: 0-006797
 Owner: PICCINATI PROPERTIES
 Tank ID: 1
 Date Closed: 4/1/1990
Closure Type: Perm Removal

**57 MESA POSSESS/SHELL STATION
 16 N HIBBERT
 MESA, AZ 85201**

**LUST U003229170
 N/A**

LUST:

Facility ID: 0-009105

 Lust Number: 4704.01
 Leak Priority: CLOSED SOIL LVL MEETS TIER1
 Notification: 23-May-97
 Date Closed: 1-Jul-97

MAP FINDINGS

Map ID
 Direction
 Distance
 Distance (ft.)Site

EDR ID Number
 Database(s) EPA ID Number

57 MESA POSSESS/SHELL STATION **UST U004119921**
16 N HIBBERT **N/A**
MESA, AZ 85201

UST:
 Facility ID: 0-009105
 Owner: Unknown
 Tank ID: 1
 Date Closed: 5/15/1997
Closure Type: Perm Removal

58 CHEVRON #9-8890 **LUST U001625273**
310 W MAIN ST **UST N/A**
MESA, AZ 85201

LUST:
 Facility ID: 0-001112

 Lust Number: 2322.01
 Leak Priority: CLOSED SOIL LVL MEETS TIER1
 Notification: 27-May-92
 Date Closed: 31-Jan-03

Lust Number: 2322.02
 Leak Priority: CLOSED SOIL LVL MEETS TIER1
 Notification: 25-Sep-95
 Date Closed: 7-Jan-02

Lust Number: 2322.03
 Leak Priority: CLOSED SOIL LVL MEETS TIER1
 Notification: 13-May-99
 Date Closed: 31-Jan-03

UST:
 Facility ID: 0-001112
 Owner: CHEVRON PRODUCTS CO
 Tank ID: 5
 Date Closed: 11/3/2004
Closure Type: Perm Removal

Facility ID: 0-001112
 Owner: CHEVRON PRODUCTS CO
 Tank ID: 2
 Date Closed: 5/27/1992
Closure Type: Perm Removal

Facility ID: 0-001112
 Owner: CHEVRON PRODUCTS CO
 Tank ID: 6
 Date Closed: 11/3/2004
Closure Type: Perm Removal

Facility ID: 0-001112
 Owner: CHEVRON PRODUCTS CO
 Tank ID: 1
 Date Closed: 5/27/1992
Closure Type: Perm Removal

MAP FINDINGS

Map ID
 Direction
 Distance
 Distance (ft.)Site

EDR ID Number
 EPA ID Number

Database(s)

CHEVRON #9-8890 (Continued)

U001625273

Facility ID: 0-001112
 Owner: CHEVRON PRODUCTS CO
 Tank ID: 9
 Date Closed: 11/3/2004
Closure Type: Perm Removal

Facility ID: 0-001112
 Owner: CHEVRON PRODUCTS CO
 Tank ID: 3
 Date Closed: 5/27/1992
Closure Type: Perm Removal

Facility ID: 0-001112
 Owner: CHEVRON PRODUCTS CO
 Tank ID: 4
 Date Closed: 12/21/1998
Closure Type: Perm Removal

Facility ID: 0-001112
 Owner: CHEVRON PRODUCTS CO
 Tank ID: 7
 Date Closed: 11/3/2004
Closure Type: Perm Removal

Facility ID: 0-001112
 Owner: CHEVRON PRODUCTS CO
 Tank ID: 8
 Date Closed: 1/25/1999
Closure Type: Perm Removal

**58 CHEVRON #9-8890
 310 W MAIN ST
 MESA, AZ 85201**

**FINDS 1000589247
 MANIFEST AZD983469404
 RCRA-NonGen**

FINDS:

Registry ID: 110002589949

Environmental Interest/Information System

RCRAInfo is a national information system that supports the Resource Conservation and Recovery Act (RCRA) program through the tracking of events and activities related to facilities that generate, transport, and treat, store, or dispose of hazardous waste. RCRAInfo allows RCRA program staff to track the notification, permit, compliance, and corrective action activities required under RCRA.

AZ MANIFEST:

Business Type: O
 EPA ID: AZD983469404
 Mailing Address: ATTN: WASTE TRACKING DESK
 Mailing City, St, Zip: SAN RAMON, CA 94583-
 Contact Name: KATHY NORRIS
 Contact Phone: (925) 842-5931
 Date Generator Signed The Manifest: 11/01/2004
 Transporter EPA ID Number: AZD009015389
 Date Transporter Signed The Manifest: 11/01/2004

MAP FINDINGS

Map ID
 Direction
 Distance
 Distance (ft.)Site

EDR ID Number
 EPA ID Number

Database(s)

CHEVRON #9-8890 (Continued)

1000589247

Transporter EPA ID Number:	AZD009015389
TSD EPA ID Number:	AZD009015389
Date Tsd Signed The Manifest:	11/01/2004
DOT ID Number:	UN1993
Quantity:	600.00
Volume:	G
Waste Code 1:	D001
Waste Code 2:	D018
Waste Code 3:	Not reported
Waste Code 4:	Not reported
Waste Code 5:	Not reported
Waste Code 6:	Not reported
Waste Code 7:	Not reported
Waste Code 8:	Not reported
Waste Code 9:	Not reported

RCRA-NonGen:

Date form received by agency: 02/19/2008
 Facility name: CHEVRON #9-8890
 Facility address: 310 W MAIN ST
 MESA, AZ 85201-7314
 EPA ID: AZD983469404
 Mailing address: PO BOX 6004
 SAN RAMON, CA 94583-0904
 Contact: KATHY L NORRIS
 Contact address: NO ADDRESS ON RECORD
 Not reported
 Contact country: Not reported
 Contact telephone: (866) 849-4435
 Contact email: Not reported
 EPA Region: 09
 Classification: Non-Generator
 Description: Handler: Non-Generators do not presently generate hazardous waste

Handler Activities Summary:

U.S. importer of hazardous waste:	Unknown
Mixed waste (haz. and radioactive):	Unknown
Recycler of hazardous waste:	Unknown
Transporter of hazardous waste:	Unknown
Treater, storer or disposer of HW:	Unknown
Underground injection activity:	Unknown
On-site burner exemption:	Unknown
Furnace exemption:	Unknown
Used oil fuel burner:	Unknown
Used oil processor:	Unknown
User oil refiner:	Unknown
Used oil fuel marketer to burner:	Unknown
Used oil Specification marketer:	Unknown
Used oil transfer facility:	Unknown
Used oil transporter:	Unknown
Off-site waste receiver:	Commercial status unknown

Historical Generators:

Date form received by agency: 02/05/2007
 Facility name: CHEVRON #9-8890
 Classification: Not a generator, verified

MAP FINDINGS

Map ID		EDR ID Number
Direction		
Distance		
Distance (ft.)	Database(s)	EPA ID Number
Site		

CHEVRON #9-8890 (Continued)

1000589247

Date form received by agency: 02/03/2006
 Facility name: CHEVRON #9-8890
 Site name: CHEVRON STATION 98890
 Classification: Not a generator, verified

Date form received by agency: 11/05/1998
 Facility name: CHEVRON #9-8890
 Site name: CHEVRON 98890
 Classification: Small Quantity Generator

Violation Status: No violations found

**58 ROBINETTE ROOFING
 310 W. MAIN
 MESA, AZ**

**SPILLS S104560671
 N/A**

AZ Spills:
 Incident Date: 06/02/90
 Property Mngmt: Private
 Chemicals: C100-AC101 Roofing
 Response Date: 6/2/1990
 Type: Fire
 Referred to: N/A
 Fund Amount: Pvt/Unk
 Quantity: 150 gals.
 Incident Number: 90-051-B
 Referral Date: N/A
 Structure: Drums
 Date Report: 06/02/90

**59 CLARE CLEANERS
 920 E MAIN ST
 MESA, AZ 85203**

**RCRA-SQG 1000856903
 SHWS AZD983485046
 FINDS
 CERC-NFRAP
 DRYCLEANERS**

RCRA-SQG:
 Date form received by agency: 09/14/1993
 Facility name: CLARE CLEANERS
 Facility address: 920 E MAIN ST
 MESA, AZ 85203
 EPA ID: AZD983485046
 Contact: RONALD FELSTEAD
 Contact address: 920 E MAIN ST
 MESA, AZ 85203
 Contact country: US
 Contact telephone: (602) 969-1777
 Contact email: Not reported
 EPA Region: 09
 Classification: Small Small Quantity Generator
 Description: Handler: generates more than 100 and less than 1000 kg of hazardous waste during any calendar month and accumulates less than 6000 kg of hazardous waste at any time; or generates 100 kg or less of hazardous waste during any calendar month, and accumulates more than 1000 kg of hazardous waste at any time

MAP FINDINGS

Map ID
 Direction
 Distance
 Distance (ft.)Site

EDR ID Number
 EPA ID Number

Database(s)

CLARE CLEANERS (Continued)

1000856903

Owner/Operator Summary:

Owner/operator name: RONALD FELSTEAD
 Owner/operator address: 1559 E GLENCOVE
 MESA, AZ 85203
 Owner/operator country: Not reported
 Owner/operator telephone: (602) 962-9471
 Legal status: Private
 Owner/Operator Type: Owner
 Owner/Op start date: Not reported
 Owner/Op end date: Not reported

Handler Activities Summary:

U.S. importer of hazardous waste: Unknown
 Mixed waste (haz. and radioactive): Unknown
 Recycler of hazardous waste: No
 Transporter of hazardous waste: No
 Treater, storer or disposer of HW: No
 Underground injection activity: No
 On-site burner exemption: Unknown
 Furnace exemption: Unknown
 Used oil fuel burner: No
 Used oil processor: No
 User oil refiner: No
 Used oil fuel marketer to burner: No
 Used oil Specification marketer: No
 Used oil transfer facility: No
 Used oil transporter: No
 Off-site waste receiver: Commercial status unknown

Violation Status: No violations found

SHWS:

EPA ID: AZD983485046
 Program: PA/SI
 Site Code: 70912
 Facility Id: 1319
 Discovery Date: 19950130
 Source: Not reported
 Operable Unit: 0
 QWARF Area: Not reported
 Lat: Not reported
 Long: Not reported
 Lat/Long Method: 80
 Comments: Not reported

FINDS:

Registry ID: 110002598546

Environmental Interest/Information System

RCRAInfo is a national information system that supports the Resource Conservation and Recovery Act (RCRA) program through the tracking of events and activities related to facilities that generate, transport, and treat, store, or dispose of hazardous waste. RCRAInfo allows RCRA program staff to track the notification, permit, compliance, and corrective action activities required under RCRA.

MAP FINDINGS

Map ID
 Direction
 Distance
 Distance (ft.)Site

EDR ID Number
 EPA ID Number

Database(s)

CLARE CLEANERS (Continued)

1000856903

CERC-NFRAP:

Site ID: 0905183
 Federal Facility: Not a Federal Facility
 NPL Status: Not on the NPL
 Non NPL Status: NFRAP

CERCLIS-NFRAP Site Contact Name(s):

Contact Title: Not reported
 Contact Name: Brunilda Davila
 Contact Tel: (415) 972-3162

Contact Title: Not reported
 Contact Name: Nuria Muniz
 Contact Tel: (415) 972-3811

Program Priority:

Description: GAO Survey (RCED-99-22A)

CERCLIS-NFRAP Assessment History:

Action: DISCOVERY
 Date Started: Not reported
 Date Completed: 02/27/1995
 Priority Level: Not reported

Action: PRELIMINARY ASSESSMENT
 Date Started: Not reported
 Date Completed: 09/27/1997
 Priority Level: Low priority for further assessment

Action: SITE INSPECTION
 Date Started: Not reported
 Date Completed: 09/27/1997
 Priority Level: Low priority for further assessment

Action: EXPANDED SITE INSPECTION
 Date Started: Not reported
 Date Completed: 09/28/1999
 Priority Level: NFRAP: No further Remedial Action planned

Action: ARCHIVE SITE
 Date Started: Not reported
 Date Completed: 09/30/1999
 Priority Level: Not reported

DRYCLEANERS:

File Number: AZD983485046
 Facility Contact: Not reported
 Contact Address: 920 E MAIN ST
 Contact City, St, Zip: MESA, AZ 85203
 Facility Phone: Not reported
 Facility Status: Open

MAP FINDINGS

Map ID
 Direction
 Distance
 Distance (ft.)Site

EDR ID Number
 Database(s) EPA ID Number

60 **SHERWOOD CAR WASH** **LUST** **U001156128**
1060 E MAIN ST **UST** **N/A**
MESA, AZ 85203

LUST:
 Facility ID: 0-006132

Lust Number: 2961.01
 Leak Priority: CLOSED SOIL LVL MEETS TIER1
 Notification: 10-Aug-93
 Date Closed: 13-Feb-07

Lust Number: 2961.02
 Leak Priority: CLOSED SOIL LVL MEETS TIER1
 Notification: 10-Aug-93
 Date Closed: 13-Feb-07

Lust Number: 2961.03
 Leak Priority: CLOSED SOIL LVL MEETS TIER1
 Notification: 10-Aug-93
 Date Closed: 13-Feb-07

UST:
 Facility ID: 0-006132
 Owner: SHERWOOD CAR WASH
 Tank ID: 1
 Date Closed: 8/10/1993
Closure Type: Perm Removal

Facility ID: 0-006132
 Owner: SHERWOOD CAR WASH
 Tank ID: 2
 Date Closed: 8/10/1993
Closure Type: Perm Removal

Facility ID: 0-006132
 Owner: SHERWOOD CAR WASH
 Tank ID: 3
 Date Closed: 8/10/1993
Closure Type: Perm Removal

60 **SHERWOOD CAR WASH** **FINDS** **1004673588**
1060 E MAIN ST **RCRA-NonGen** **AZ0001000272**
MESA, AZ 85203

FINDS:
 Registry ID: 110002565689

Environmental Interest/Information System
 RCRAInfo is a national information system that supports the Resource Conservation and Recovery Act (RCRA) program through the tracking of events and activities related to facilities that generate, transport, and treat, store, or dispose of hazardous waste. RCRAInfo allows RCRA program staff to track the notification, permit, compliance, and corrective action activities required under RCRA.

MAP FINDINGS

Map ID
 Direction
 Distance
 Distance (ft.)Site

EDR ID Number
 EPA ID Number

Database(s)

SHERWOOD CAR WASH (Continued)

1004673588

RCRA-NonGen:

Date form received by agency: 02/09/2007
 Facility name: SHERWOOD CAR WASH
 Facility address: 1060 E MAIN ST
 MESA, AZ 85203-8873
 EPA ID: AZ0001000272
 Mailing address: 1050 E MAIN ST
 MESA, AZ 85203-8852
 Contact: VIVIAN E ROSS
 Contact address: NO ADDRESS ON RECORD
 Not reported
 Contact country: Not reported
 Contact telephone: (480) 898-8959
 Contact email: Not reported
 EPA Region: 09
 Classification: Non-Generator
 Description: Handler: Non-Generators do not presently generate hazardous waste

Owner/Operator Summary:

Owner/operator name: GARY ROSS
 Owner/operator address: 1050 E MAIN ST
 MESA, AZ 85203
 Owner/operator country: Not reported
 Owner/operator telephone: (602) 898-8959
 Legal status: Private
 Owner/Operator Type: Owner
 Owner/Op start date: Not reported
 Owner/Op end date: Not reported

Handler Activities Summary:

U.S. importer of hazardous waste: Unknown
 Mixed waste (haz. and radioactive): Unknown
 Recycler of hazardous waste: Unknown
 Transporter of hazardous waste: No
 Treater, storer or disposer of HW: Unknown
 Underground injection activity: Unknown
 On-site burner exemption: Unknown
 Furnace exemption: Unknown
 Used oil fuel burner: Unknown
 Used oil processor: Unknown
 User oil refiner: Unknown
 Used oil fuel marketer to burner: Unknown
 Used oil Specification marketer: Unknown
 Used oil transfer facility: Unknown
 Used oil transporter: Unknown
 Off-site waste receiver: Commercial status unknown

Historical Generators:

Date form received by agency: 09/17/1997
 Facility name: SHERWOOD CAR WASH
 Site name: SHERWOOD SERVICE CTR
 Classification: Conditionally Exempt Small Quantity Generator

Violation Status: No violations found

MAP FINDINGS

Map ID
 Direction
 Distance
 Distance (ft.)Site

EDR ID Number
 Database(s)
 EPA ID Number

**61 BROWN EVANS DISTRIBUTING - EVANS CARDLOCK #15
 201 W MAIN ST
 MESA, AZ 85201**

**LUST U001000229
 UST N/A**

LUST:
 Facility ID: 0-001965
 LUST Number: 2351.01
 Leak Priority: CLOSED SOIL/GW LVL MEETS TIER1
 Notification: 15-Jun-92
 Date Closed: 12-Dec-06

UST:
 Facility ID: 0-001965
 Owner: BROWN EVANS DISTRIBUTING CO
 Tank ID: 1
 Date Closed: 11/22/1993
Closure Type: Perm Removal

Facility ID: 0-001965
 Owner: BROWN EVANS DISTRIBUTING CO
 Tank ID: 3
 Date Closed: 11/22/1993
Closure Type: Perm Removal

Facility ID: 0-001965
 Owner: BROWN EVANS DISTRIBUTING CO
 Tank ID: 2
 Date Closed: 11/22/1993
Closure Type: Perm Removal

**62 S & S MACHINE SHOP
 20 N ROGERS
 MESA, AZ 85201**

**FINDS 1011917627
 N/A**

FINDS:
 Registry ID: 110037374551

Environmental Interest/Information System
 RCRAInfo is a national information system that supports the Resource Conservation and Recovery Act (RCRA) program through the tracking of events and activities related to facilities that generate, transport, and treat, store, or dispose of hazardous waste. RCRAInfo allows RCRA program staff to track the notification, permit, compliance, and corrective action activities required under RCRA.

MAP FINDINGS

Map ID
 Direction
 Distance
 Distance (ft.)Site
 Database(s)
 EDR ID Number
 EPA ID Number

62 S & S MACHINE SHOP RCRA-NonGen 1011861141
20 N ROGERS AZD982015232
MESA, AZ 85201

RCRA-NonGen:

Date form received by agency: 07/20/1987
 Facility name: S & S MACHINE SHOP
 Facility address: 20 N ROGERS
 MESA, AZ 85201
 EPA ID: AZD982015232
 Contact: ENVIRONMENTAL MANAGER
 Contact address: 20 N ROGERS
 MESA, AZ 85201
 Contact country: US
 Contact telephone: (602) 833-2887
 Contact email: Not reported
 EPA Region: 09
 Classification: Non-Generator
 Description: Handler: Non-Generators do not presently generate hazardous waste

Owner/Operator Summary:

Owner/operator name: STERN ROBERT PRES
 Owner/operator address: NOT REQUIRED
 NOT REQUIRED, ME 99999
 Owner/operator country: Not reported
 Owner/operator telephone: (415) 555-1212
 Legal status: Private
 Owner/Operator Type: Owner
 Owner/Op start date: 01/01/0001
 Owner/Op end date: Not reported
 Owner/operator name: NOT REQUIRED
 Owner/operator address: NOT REQUIRED
 NOT REQUIRED, ME 99999
 Owner/operator country: Not reported
 Owner/operator telephone: (415) 555-1212
 Legal status: Private
 Owner/Operator Type: Operator
 Owner/Op start date: 01/01/0001
 Owner/Op end date: Not reported

Handler Activities Summary:

U.S. importer of hazardous waste: Unknown
 Mixed waste (haz. and radioactive): Unknown
 Recycler of hazardous waste: No
 Transporter of hazardous waste: No
 Treater, storer or disposer of HW: No
 Underground injection activity: No
 On-site burner exemption: Unknown
 Furnace exemption: Unknown
 Used oil fuel burner: No
 Used oil processor: No
 User oil refiner: No
 Used oil fuel marketer to burner: No
 Used oil Specification marketer: No
 Used oil transfer facility: No
 Used oil transporter: No
 Off-site waste receiver: Commercial status unknown

MAP FINDINGS

Map ID
 Direction
 Distance
 Distance (ft.)Site Database(s) EDR ID Number
 EPA ID Number

S & S MACHINE SHOP (Continued)

1011861141

Violation Status: No violations found

**63 ALPHAGRAPHICS PRINTSHOPS
 637 E. MAIN ST.
 MESA, AZ 85203**

**CERC-NFRAP 1003880005
 AZ0001038330**

CERC-NFRAP:
 Site ID: 0905167
 Federal Facility: Not a Federal Facility
 NPL Status: Not on the NPL
 Non NPL Status: NFRAP

CERCLIS-NFRAP Site Contact Name(s):
 Contact Title: Not reported
 Contact Name: Brunilda Davila
 Contact Tel: (415) 972-3162

Contact Title: Not reported
 Contact Name: Nuria Muniz
 Contact Tel: (415) 972-3811

CERCLIS-NFRAP Assessment History:
 Action: DISCOVERY
 Date Started: Not reported
 Date Completed: 02/27/1995
 Priority Level: Not reported

 Action: PRELIMINARY ASSESSMENT
 Date Started: Not reported
 Date Completed: 02/01/1996
 Priority Level: NFRAP: No further Remedial Action planned

 Action: ARCHIVE SITE
 Date Started: Not reported
 Date Completed: 02/01/1996
 Priority Level: Not reported

**63 AAA EXTERMINATING
 648 EAST MAIN ST.
 MESA, AZ 85201**

**SHWS S101570429
 N/A**

SHWS:
 EPA ID: AZD983467937
 Program: PA/SI
 Site Code: 70406
 Facility Id: 824
 Discovery Date: 19900920
 Source: Not reported
 Operable Unit: 0
 QWAF Area: Not reported
 Lat: Not reported
 Long: Not reported
 Lat/Long Method: 80
 Comments: Not reported

MAP FINDINGS

Map ID
 Direction
 Distance
 Distance (ft.)Site

EDR ID Number

Database(s) EPA ID Number

64 **TEXACO #60-349-0097**
630 E MAIN ST
MESA, AZ 85203

LUST **U001627232**
UST **N/A**

LUST:

Facility ID: 0-004913
 Lust Number: 1158.01
 Leak Priority: CLOSED SOIL LVL MEETS TIER1
 Notification: 9-Mar-90
 Date Closed: 19-Dec-97

Lust Number: 1158.02
 Leak Priority: CLOSED SOIL LVL MEETS TIER1
 Notification: 7-Jul-95
 Date Closed: 19-Dec-97

Lust Number: 1158.03
 Leak Priority: CLOSED SOIL LVL MEETS TIER1
 Notification: 7-Jul-95
 Date Closed: 19-Dec-97

UST:

Facility ID: 0-004913
 Owner: TEXACO REFINING & MARKETING INC
 Tank ID: 3
 Date Closed: 8/23/1991
Closure Type: Perm Removal

Facility ID: 0-004913
 Owner: TEXACO REFINING & MARKETING INC
 Tank ID: 2
 Date Closed: 8/23/1991
Closure Type: Perm Removal

Facility ID: 0-004913
 Owner: TEXACO REFINING & MARKETING INC
 Tank ID: 4
 Date Closed: 8/23/1991
Closure Type: Perm Removal

Facility ID: 0-004913
 Owner: TEXACO REFINING & MARKETING INC
 Tank ID: 1
 Date Closed: 8/23/1991
Closure Type: Perm Removal

64 **TEXACO MAIN ST**
630 E MAIN ST
MESA, AZ 85203

FINDS **1004673520**
RCRA-CESQG **AZ0000083501**

FINDS:

Registry ID: 110003409856

Environmental Interest/Information System
 RCRAInfo is a national information system that supports the Resource

MAP FINDINGS

Map ID
 Direction
 Distance
 Distance (ft.)Site

EDR ID Number
 EPA ID Number

Database(s)

TEXACO MAIN ST (Continued)

1004673520

Conservation and Recovery Act (RCRA) program through the tracking of events and activities related to facilities that generate, transport, and treat, store, or dispose of hazardous waste. RCRAInfo allows RCRA program staff to track the notification, permit, compliance, and corrective action activities required under RCRA.

RCRA-CESQG:

Date form received by agency: 09/17/1997
 Facility name: TEXACO MAIN ST
 Facility address: 630 E MAIN ST
 MESA, AZ 85203
 EPA ID: AZ0000083501
 Contact: ROGER JOHNSON
 Contact address: 10 UNIVERSAL CITY PLAZA
 UNIVERSAL CITY, CA 916087812
 Contact country: US
 Contact telephone: (818) 505-2469
 Contact email: Not reported
 EPA Region: 09
 Classification: Conditionally Exempt Small Quantity Generator
 Description: Handler: generates 100 kg or less of hazardous waste per calendar month, and accumulates 1000 kg or less of hazardous waste at any time; or generates 1 kg or less of acutely hazardous waste per calendar month, and accumulates at any time: 1 kg or less of acutely hazardous waste; or 100 kg or less of any residue or contaminated soil, waste or other debris resulting from the cleanup of a spill, into or on any land or water, of acutely hazardous waste; or generates 100 kg or less of any residue or contaminated soil, waste or other debris resulting from the cleanup of a spill, into or on any land or water, of acutely hazardous waste during any calendar month, and accumulates at any time: 1 kg or less of acutely hazardous waste; or 100 kg or less of any residue or contaminated soil, waste or other debris resulting from the cleanup of a spill, into or on any land or water, of acutely hazardous waste

Owner/Operator Summary:

Owner/operator name: TEXACO REFINING AND MARKETING
 Owner/operator address: 10 UNIVERSAL CITY PLAZA
 UNIVERSAL CITY, CA 91608
 Owner/operator country: Not reported
 Owner/operator telephone: (818) 505-2469
 Legal status: Private
 Owner/Operator Type: Owner
 Owner/Op start date: Not reported
 Owner/Op end date: Not reported

Handler Activities Summary:

U.S. importer of hazardous waste: Unknown
 Mixed waste (haz. and radioactive): Unknown
 Recycler of hazardous waste: No
 Transporter of hazardous waste: No
 Treater, storer or disposer of HW: No
 Underground injection activity: No
 On-site burner exemption: Unknown
 Furnace exemption: Unknown

MAP FINDINGS

Map ID
 Direction
 Distance
 Distance (ft.)Site

EDR ID Number
 EPA ID Number

Database(s)

TEXACO MAIN ST (Continued)

1004673520

Used oil fuel burner: No
 Used oil processor: No
 User oil refiner: No
 Used oil fuel marketer to burner: No
 Used oil Specification marketer: No
 Used oil transfer facility: No
 Used oil transporter: No
 Off-site waste receiver: Commercial status unknown

Violation Status: No violations found

65

**ACTION TIRE
 755 E MAIN ST
 MESA, AZ 85203**

**LUST U003052351
 UST N/A**

LUST:

Facility ID: 0-008436
 Lust Number: 3628.01
 Leak Priority: CLOSED SOIL LVL MEETS TIER1
 Notification: 4-Aug-94
 Date Closed: 16-Nov-99

UST:

Facility ID: 0-008436
 Owner: HIXSON, DAVID
 Tank ID: 7
 Date Closed: 1/1/1988
Closure Type: Perm Closure

Facility ID: 0-008436
 Owner: HIXSON, DAVID
 Tank ID: 2
 Date Closed: 1/1/1988
Closure Type: Perm Closure

Facility ID: 0-008436
 Owner: HIXSON, DAVID
 Tank ID: 5
 Date Closed: 1/1/1988
Closure Type: Perm Closure

Facility ID: 0-008436
 Owner: HIXSON, DAVID
 Tank ID: 8
 Date Closed: 1/1/1988
Closure Type: Perm Closure

Facility ID: 0-008436
 Owner: HIXSON, DAVID
 Tank ID: 1
 Date Closed: 11/11/1994
Closure Type: Perm Removal

Facility ID: 0-008436
 Owner: HIXSON, DAVID
 Tank ID: 3
 Date Closed: 1/1/1988

MAP FINDINGS

Map ID
 Direction
 Distance
 Distance (ft.)Site

EDR ID Number

Database(s) EPA ID Number

ACTION TIRE (Continued)

U003052351

Closure Type: Perm Closure

Facility ID: 0-008436
 Owner: HIXSON, DAVID
 Tank ID: 4
 Date Closed: 1/1/1988
Closure Type: Perm Closure

Facility ID: 0-008436
 Owner: HIXSON, DAVID
 Tank ID: 6
 Date Closed: 1/1/1988
Closure Type: Perm Closure

66 **TEXACO**
600 E. MAIN
MESA, AZ

SPILLS S106196827
N/A

AZ Spills:
 Incident Date: 07/13/90
 Property Mngmt: Private
 Chemicals: Oily Soil
 Response Date: N/A
 Type: Threat
 Referred to: AGO
 Fund Amount: N/A
 Quantity: Unknown
 Incident Number: 90-102-D
 Referral Date: 7/13/1990
 Structure: N/A
 Date Report: 07/13/90

66 **REELEE PROPERTY**
606 E MAIN ST
MESA, AZ 85203

UST U004120100
N/A

UST:
 Facility ID: 0-009904
 Owner: Unknown
 Tank ID: 1
 Date Closed: 1/7/2003
Closure Type: Perm Removal

67 **MESA, CITY OF**
20 E MAIN STREET
MESA, AZ 85201

FINDS 1005585169
N/A

FINDS:
 Registry ID: 110000730317
 Environmental Interest/Information System
 PCS (Permit Compliance System) is a computerized management information system that contains data on National Pollutant Discharge Elimination System (NPDES) permit holding facilities. PCS tracks the

MAP FINDINGS

Map ID			EDR ID Number
Direction			
Distance			
Distance (ft.)	Site	Database(s)	EPA ID Number

MESA, CITY OF (Continued)

1005585169

permit, compliance, and enforcement status of NPDES facilities.

**68 ZIONS FIRST NATIONAL BANK
62 E MAIN ST
MESA, AZ 85201**

**UST U001627318
N/A**

UST:

Facility ID: 0-005074
 Owner: ZIONS BANCORPORATION
 Tank ID: 1
 Date Closed: 2/12/1991
Closure Type: Perm Removal

**68 FIRESTONE STORE NO 2622
48 E MAIN ST
MESA, AZ 85201**

**FINDS 1000904786
RCRA-NonGen AZ0000758805**

FINDS:

Registry ID: 110003411442

Environmental Interest/Information System

RCRAInfo is a national information system that supports the Resource Conservation and Recovery Act (RCRA) program through the tracking of events and activities related to facilities that generate, transport, and treat, store, or dispose of hazardous waste. RCRAInfo allows RCRA program staff to track the notification, permit, compliance, and corrective action activities required under RCRA.

RCRA-NonGen:

Date form received by agency: 09/15/1994
 Facility name: FIRESTONE STORE NO 2622
 Facility address: 48 E MAIN ST
 MESA, AZ 85201
 EPA ID: AZ0000758805
 Mailing address: 14455 N HAYDEN RD STE 215
 SCOTTSDALE, AZ 85201
 Contact: DENNIS E PEZZARO
 Contact address: 14455 N HAYDEN RD STE 215
 SCOTTSDALE, AZ 85201
 Contact country: US
 Contact telephone: (480) 964-4506
 Contact email: Not reported
 EPA Region: 09
 Classification: Non-Generator
 Description: Handler: Non-Generators do not presently generate hazardous waste

Owner/Operator Summary:

Owner/operator name: BRIDGESTONE FIRESTONE INC
 Owner/operator address: 14455 N HAYDEN RD STE 215
 SCOTTSDALE, AZ 85260
 Owner/operator country: Not reported
 Owner/operator telephone: (602) 443-0606

MAP FINDINGS

Map ID
 Direction
 Distance
 Distance (ft.)Site

EDR ID Number
 EPA ID Number

Database(s)

FIRESTONE STORE NO 2622 (Continued)

1000904786

Legal status: Private
 Owner/Operator Type: Owner
 Owner/Op start date: Not reported
 Owner/Op end date: Not reported

Handler Activities Summary:

U.S. importer of hazardous waste: Unknown
 Mixed waste (haz. and radioactive): Unknown
 Recycler of hazardous waste: No
 Transporter of hazardous waste: No
 Treater, storer or disposer of HW: No
 Underground injection activity: No
 On-site burner exemption: Unknown
 Furnace exemption: Unknown
 Used oil fuel burner: No
 Used oil processor: No
 User oil refiner: No
 Used oil fuel marketer to burner: No
 Used oil Specification marketer: No
 Used oil transfer facility: No
 Used oil transporter: No
 Off-site waste receiver: Commercial status unknown

Violation Status: No violations found

68

**FIRESTONE #2622/013218
 48 E MAIN ST
 MESA, AZ 85201**

**LUST U001000163
 UST N/A
 AZURITE**

LUST:

Facility ID: 0-003455
 Lust Number: 4378.01
 Leak Priority: CLOSED SOIL LVL MEETS TIER1
 Notification: 7-Mar-96
 Date Closed: 23-Jul-96

UST:

Facility ID: 0-003455
 Owner: AMERICAN TIRE & SERVICE CO
 Tank ID: 1
 Date Closed: 3/7/1996
Closure Type: Perm Removal

AZURITE:

Remediation ID: 2492
 Program: LEAKING UNDERGROUND STORAGE TANK PROGRAM
 Program File Number: UST4378.01
 Type: OTHER
 Remediation Start Date: 05/25/1996
 Remediation End Date: 06/20/1996
 DEUR Record Date: Not reported
 WPD Dirctr's Approval: Not reported
 VEMUR Record Date: Not reported
 DEUR Release Date: Not reported
 Book Map Parcel: 138; 37; 001

MAP FINDINGS

Map ID
 Direction
 Distance
 Distance (ft.)Site

EDR ID Number
 EPA ID Number

Database(s)

FIRESTONE #2622/013218 (Continued)

U001000163

AZURITE:

Remediation Id: 2492
 Standard Types: HBGL
 Contaminants: TOTAL PETROLEUM HYDROCARBONS (TPH)
 Concentration Mg/Kg: 48
 Depth Feet: 9

69

**TONY COURY BUICK INC
 525 W MAIN
 MESA, AZ 85201**

**RCRA-SQG 1000439855
 FINDS AZD981964331
 MANIFEST**

RCRA-SQG:

Date form received by agency: 12/06/2004
 Facility name: TONY COURY BUICK INC
 Facility address: 525 W MAIN
 MESA, AZ 85201
 EPA ID: AZD981964331
 Contact: EUGENE A PETTY
 Contact address: 525 W MAIN
 MESA, AZ 85201
 Contact country: US
 Contact telephone: (480) 834-0101
 Contact email: Not reported
 EPA Region: 09
 Classification: Small Small Quantity Generator
 Description: Handler: generates more than 100 and less than 1000 kg of hazardous waste during any calendar month and accumulates less than 6000 kg of hazardous waste at any time; or generates 100 kg or less of hazardous waste during any calendar month, and accumulates more than 1000 kg of hazardous waste at any time

Owner/Operator Summary:

Owner/operator name: TONY M COURY
 Owner/operator address: NOT REQUIRED
 NOT REQUIRED, ME 99999
 Owner/operator country: Not reported
 Owner/operator telephone: (415) 555-1212
 Legal status: Private
 Owner/Operator Type: Owner
 Owner/Op start date: Not reported
 Owner/Op end date: Not reported

Owner/operator name: NOT REQUIRED
 Owner/operator address: NOT REQUIRED
 NOT REQUIRED, ME 99999
 Owner/operator country: Not reported
 Owner/operator telephone: (415) 555-1212
 Legal status: Private
 Owner/Operator Type: Operator
 Owner/Op start date: Not reported
 Owner/Op end date: Not reported

Owner/operator name: TONY M COURY
 Owner/operator address: NOT REQUIRED
 NOT REQUIRED, ME 99999
 Owner/operator country: Not reported

MAP FINDINGS

Map ID
 Direction
 Distance
 Distance (ft.)Site

EDR ID Number
 EPA ID Number

Database(s)

TONY COURY BUICK INC (Continued)

1000439855

Owner/operator telephone: (415) 555-1212
 Legal status: Private
 Owner/Operator Type: Owner
 Owner/Op start date: 01/01/0001
 Owner/Op end date: Not reported

Owner/operator name: NOT REQUIRED
 Owner/operator address: NOT REQUIRED
 NOT REQUIRED, ME 99999

Owner/operator country: Not reported
 Owner/operator telephone: (415) 555-1212
 Legal status: Private
 Owner/Operator Type: Operator
 Owner/Op start date: 01/01/0001
 Owner/Op end date: Not reported

Handler Activities Summary:

U.S. importer of hazardous waste: Unknown
 Mixed waste (haz. and radioactive): Unknown
 Recycler of hazardous waste: No
 Transporter of hazardous waste: No
 Treater, storer or disposer of HW: No
 Underground injection activity: No
 On-site burner exemption: Unknown
 Furnace exemption: Unknown
 Used oil fuel burner: No
 Used oil processor: No
 User oil refiner: No
 Used oil fuel marketer to burner: No
 Used oil Specification marketer: No
 Used oil transfer facility: No
 Used oil transporter: No
 Off-site waste receiver: Commercial status unknown

Historical Generators:

Date form received by agency: 02/02/1987
 Facility name: TONY COURY BUICK INC
 Classification: Small Quantity Generator

Violation Status: No violations found

FINDS:

Registry ID: 110002574606

Environmental Interest/Information System

RCRAInfo is a national information system that supports the Resource Conservation and Recovery Act (RCRA) program through the tracking of events and activities related to facilities that generate, transport, and treat, store, or dispose of hazardous waste. RCRAInfo allows RCRA program staff to track the notification, permit, compliance, and corrective action activities required under RCRA.

AZ MANIFEST:

Business Type: O

MAP FINDINGS

Map ID
 Direction
 Distance
 Distance (ft.)Site

EDR ID Number

Database(s) EPA ID Number

TONY COURY BUICK INC (Continued)

1000439855

EPA ID: AZD981964331
 Mailing Address: PO BOX 6420
 Mailing City,St,Zip: MESA, AZ 85216-
 Contact Name: EUGENE A PETTY
 Contact Phone: (480) 834-0101
 Date Generator Signed The Manifest: 03/15/2004
 Transporter EPA ID Number: AZD009015389
 Date Transporter Signed The Manifest: 03/15/2004
 Transporter EPA ID Number: AZD009015389
 TSD EPA ID Number: AZD009015389
 Date Tsd Signed The Manifest: 03/15/2004
 DOT ID Number: UN1993
 Quantity: 220.00
 Volume: G
 Waste Code 1: D001
 Waste Code 2: F003
 Waste Code 3: Not reported
 Waste Code 4: Not reported
 Waste Code 5: Not reported
 Waste Code 6: Not reported
 Waste Code 7: Not reported
 Waste Code 8: Not reported
 Waste Code 9: Not reported

Business Type: O
 EPA ID: AZD981964331
 Mailing Address: PO BOX 6420
 Mailing City,St,Zip: MESA, AZ 85216-
 Contact Name: EUGENE A PETTY
 Contact Phone: (480) 834-0101
 Date Generator Signed The Manifest: 08/30/2004
 Transporter EPA ID Number: AZD009015389
 Date Transporter Signed The Manifest: 08/30/2004
 Transporter EPA ID Number: AZD009015389
 TSD EPA ID Number: AZD009015389
 Date Tsd Signed The Manifest: 08/30/2004
 DOT ID Number: UN1993
 Quantity: 110.00
 Volume: G
 Waste Code 1: D001
 Waste Code 2: F003
 Waste Code 3: Not reported
 Waste Code 4: Not reported
 Waste Code 5: Not reported
 Waste Code 6: Not reported
 Waste Code 7: Not reported
 Waste Code 8: Not reported
 Waste Code 9: Not reported

Business Type: O
 EPA ID: AZD981964331
 Mailing Address: PO BOX 6420
 Mailing City,St,Zip: MESA, AZ 85216-
 Contact Name: EUGENE A PETTY
 Contact Phone: (480) 834-0101
 Date Generator Signed The Manifest: 11/16/2004
 Transporter EPA ID Number: AZD009015389

MAP FINDINGS

Map ID
 Direction
 Distance
 Distance (ft.)Site

EDR ID Number

Database(s) EPA ID Number

TONY COURY BUICK INC (Continued)

1000439855

Date Transporter Signed The Manifest: 11/16/2004
 Transporter EPA ID Number: AZD009015389
 TSD EPA ID Number: AZD009015389
 Date Tsd Signed The Manifest: 11/16/2004
 DOT ID Number: UN1993
 Quantity: 110.00
 Volume: G
 Waste Code 1: D001
 Waste Code 2: Not reported
 Waste Code 3: Not reported
 Waste Code 4: D040
 Waste Code 5: Not reported
 Waste Code 6: Not reported
 Waste Code 7: Not reported
 Waste Code 8: Not reported
 Waste Code 9: Not reported

69

**GUERRERO-LINDSEY SIGN CO INC
 531 W MAIN ST
 MESA, AZ 85201**

**UST U003091339
 N/A**

UST:
 Facility ID: 0-004434
 Owner: GUERRERO-LINDSEY SIGN CO INC
 Tank ID: 1
 Date Closed: 1/1/1985
 Closure Type: Perm Removal

70

**MAACO AUTO PAINTING & BODYWORKS
 434 W MAIN ST
 MESA, AZ 85201**

**FINDS 1000175206
 Dry Wells AZD980892715
 RCRA-CESQG**

FINDS:

Registry ID: 110002570209

Environmental Interest/Information System

RCRAInfo is a national information system that supports the Resource Conservation and Recovery Act (RCRA) program through the tracking of events and activities related to facilities that generate, transport, and treat, store, or dispose of hazardous waste. RCRAInfo allows RCRA program staff to track the notification, permit, compliance, and corrective action activities required under RCRA.

Dry Wells:

Registration Number: 9067
 Drywell Number: 1

RCRA-CESQG:

Date form received by agency: 01/30/2007
 Facility name: MAACO AUTO PAINTING & BODYWORKS
 Facility address: 434 W MAIN ST
 MESA, AZ 85201
 EPA ID: AZD980892715

MAP FINDINGS

Map ID
 Direction
 Distance
 Distance (ft.)Site

EDR ID Number
 EPA ID Number

Database(s)

MAACO AUTO PAINTING & BODYWORKS (Continued)

1000175206

Contact: ROSS GRAINGER
 Contact address: 434 W MAIN ST
 MESA, AZ 85201
 Contact country: US
 Contact telephone: 480-964-5355
 Contact email: Not reported
 EPA Region: 09
 Land type: Private
 Classification: Conditionally Exempt Small Quantity Generator
 Description: Handler: generates 100 kg or less of hazardous waste per calendar month, and accumulates 1000 kg or less of hazardous waste at any time; or generates 1 kg or less of acutely hazardous waste per calendar month, and accumulates at any time: 1 kg or less of acutely hazardous waste; or 100 kg or less of any residue or contaminated soil, waste or other debris resulting from the cleanup of a spill, into or on any land or water, of acutely hazardous waste; or generates 100 kg or less of any residue or contaminated soil, waste or other debris resulting from the cleanup of a spill, into or on any land or water, of acutely hazardous waste during any calendar month, and accumulates at any time: 1 kg or less of acutely hazardous waste; or 100 kg or less of any residue or contaminated soil, waste or other debris resulting from the cleanup of a spill, into or on any land or water, of acutely hazardous waste

Owner/Operator Summary:

Owner/operator name: BJV ENT INC
 Owner/operator address: 434 W MAIN ST
 MESA, AZ 85201
 Owner/operator country: Not reported
 Owner/operator telephone: (602) 964-5355
 Legal status: Private
 Owner/Operator Type: Owner
 Owner/Op start date: 01/01/0001
 Owner/Op end date: Not reported
 Owner/operator name: NOT REQUIRED
 Owner/operator address: NOT REQUIRED
 NOT REQUIRED, ME 99999
 Owner/operator country: Not reported
 Owner/operator telephone: (415) 555-1212
 Legal status: Private
 Owner/Operator Type: Operator
 Owner/Op start date: 01/01/0001
 Owner/Op end date: Not reported

Handler Activities Summary:

U.S. importer of hazardous waste: Unknown
 Mixed waste (haz. and radioactive): Unknown
 Recycler of hazardous waste: No
 Transporter of hazardous waste: No
 Treater, storer or disposer of HW: No
 Underground injection activity: No
 On-site burner exemption: Unknown
 Furnace exemption: Unknown
 Used oil fuel burner: No
 Used oil processor: No

MAP FINDINGS

Map ID
 Direction
 Distance
 Distance (ft.)Site

EDR ID Number

Database(s) EPA ID Number

MAACO AUTO PAINTING & BODYWORKS (Continued)

1000175206

User oil refiner: No
 Used oil fuel marketer to burner: No
 Used oil Specification marketer: No
 Used oil transfer facility: No
 Used oil transporter: No
 Off-site waste receiver: Commercial status unknown

Historical Generators:

Date form received by agency: 03/29/1994
 Facility name: MAACO AUTO PAINTING & BODYWORKS
 Classification: Conditionally Exempt Small Quantity Generator

Facility Has Received Notices of Violations:

Regulation violated: FR - 262.10-12.A
 Area of violation: Generators - General
 Date violation determined: 09/10/1993
 Date achieved compliance: 03/31/1994
 Violation lead agency: State
 Enforcement action: Not reported
 Enforcement action date: Not reported
 Enf. disposition status: Not reported
 Enf. disp. status date: Not reported
 Enforcement lead agency: Not reported
 Proposed penalty amount: Not reported
 Final penalty amount: Not reported
 Paid penalty amount: Not reported

Evaluation Action Summary:

Evaluation date: 09/10/1993
 Evaluation: COMPLIANCE EVALUATION INSPECTION ON-SITE
 Area of violation: Generators - General
 Date achieved compliance: 03/31/1994
 Evaluation lead agency: State

71

BROTHER'S & SONS
533 E. MAIN
MESA, AZ

SPILLS S104560674
N/A

AZ Spills:

Incident Date: 06/26/90
 Property Mngmt: Private
 Chemicals: Chlorinated Solvents
 Response Date: N/A
 Type: Threat
 Referred to: HWCU
 Fund Amount: Pvt/Unk
 Quantity: 150 gals.
 Incident Number: 90-081-C
 Referral Date: 6/26/1990
 Structure: Drums
 Date Report: 06/26/90

MAP FINDINGS

Map ID
 Direction
 Distance
 Distance (ft.)Site

EDR ID Number
 Database(s)
 EPA ID Number

72 **MESA MAIN CORPORATE CENTER**
66 WEST MAIN STREET
MESA, AZ 85201

Dry Wells **S103492330**
 N/A

Dry Wells:
 Registration Number: 7559
 Drywell Number: 1

73 **SUPER SAVER 8 CINEMA**
45 E MAIN ST
MESA, AZ 85210

FINDS **1006804243**
 RCRA-NonGen **AZE010509001**

FINDS:

Registry ID: 110013374883

Environmental Interest/Information System

RCRAInfo is a national information system that supports the Resource Conservation and Recovery Act (RCRA) program through the tracking of events and activities related to facilities that generate, transport, and treat, store, or dispose of hazardous waste. RCRAInfo allows RCRA program staff to track the notification, permit, compliance, and corrective action activities required under RCRA.

RCRA-NonGen:

Date form received by agency: 11/08/2002
 Facility name: SUPER SAVER 8 CINEMA
 Facility address: 45 E MAIN ST
 MESA, AZ 85210
 EPA ID: AZE010509001
 Contact: Not reported
 Contact address: Not reported
 Not reported
 Contact country: Not reported
 Contact telephone: Not reported
 Contact email: Not reported
 EPA Region: 09
 Classification: Non-Generator
 Description: Handler: Non-Generators do not presently generate hazardous waste

Owner/Operator Summary:

Owner/operator name: CITY OF MESA REAL ESTATE
 Owner/operator address: PO BOX 1466
 MESA, AZ 85211
 Owner/operator country: Not reported
 Owner/operator telephone: (480) 644-2250
 Legal status: Municipal
 Owner/Operator Type: Owner
 Owner/Op start date: Not reported
 Owner/Op end date: Not reported

Handler Activities Summary:

U.S. importer of hazardous waste: Unknown
 Mixed waste (haz. and radioactive): Unknown

MAP FINDINGS

Map ID
 Direction
 Distance
 Distance (ft.)Site

EDR ID Number
 EPA ID Number

Database(s)

SUPER SAVER 8 CINEMA (Continued)

1006804243

Recycler of hazardous waste: No
 Transporter of hazardous waste: No
 Treater, storer or disposer of HW: No
 Underground injection activity: No
 On-site burner exemption: Unknown
 Furnace exemption: Unknown
 Used oil fuel burner: No
 Used oil processor: No
 User oil refiner: No
 Used oil fuel marketer to burner: No
 Used oil Specification marketer: No
 Used oil transfer facility: No
 Used oil transporter: No
 Off-site waste receiver: Commercial status unknown

Violation Status: No violations found

73

**MESA CITY OF OLD BANK ONE BLDG
 66 W MAIN ST
 MESA, AZ 85201**

**FINDS 1006804190
 RCRA-NonGen AZE001201001**

FINDS:

Registry ID: 110013352111

Environmental Interest/Information System

RCRAInfo is a national information system that supports the Resource Conservation and Recovery Act (RCRA) program through the tracking of events and activities related to facilities that generate, transport, and treat, store, or dispose of hazardous waste. RCRAInfo allows RCRA program staff to track the notification, permit, compliance, and corrective action activities required under RCRA.

RCRA-NonGen:

Date form received by agency: 11/08/2002
 Facility name: MESA CITY OF OLD BANK ONE BLDG
 Facility address: 66 W MAIN ST
 MESA, AZ 85201
 EPA ID: AZE001201001
 Contact: Not reported
 Contact address: Not reported
 Contact country: Not reported
 Contact telephone: Not reported
 Contact email: Not reported
 EPA Region: 09
 Classification: Non-Generator
 Description: Handler: Non-Generators do not presently generate hazardous waste

Owner/Operator Summary:

Owner/operator name: CITY OF MESA ENVIRONMENTAL
 Owner/operator address: PO BOX 1466
 MESA, AZ 85211
 Owner/operator country: Not reported
 Owner/operator telephone: (480) 644-3435
 Legal status: Municipal
 Owner/Operator Type: Owner

MAP FINDINGS

Map ID
 Direction
 Distance
 Distance (ft.)Site

EDR ID Number
 EPA ID Number

Database(s)

MESA CITY OF OLD BANK ONE BLDG (Continued)

1006804190

Owner/Op start date: Not reported
 Owner/Op end date: Not reported

Handler Activities Summary:

U.S. importer of hazardous waste: Unknown
 Mixed waste (haz. and radioactive): Unknown
 Recycler of hazardous waste: No
 Transporter of hazardous waste: No
 Treater, storer or disposer of HW: No
 Underground injection activity: No
 On-site burner exemption: Unknown
 Furnace exemption: Unknown
 Used oil fuel burner: No
 Used oil processor: No
 User oil refiner: No
 Used oil fuel marketer to burner: No
 Used oil Specification marketer: No
 Used oil transfer facility: No
 Used oil transporter: No
 Off-site waste receiver: Commercial status unknown

Violation Status: No violations found

74

**WESTERN DENTAL SERVICES INC #503
 1161 E MAIN ST
 MESA, AZ 85203**

**FINDS 1004675161
 RCRA-NonGen AZR000040071**

FINDS:

Registry ID: 110012184180

Environmental Interest/Information System

RCRAInfo is a national information system that supports the Resource Conservation and Recovery Act (RCRA) program through the tracking of events and activities related to facilities that generate, transport, and treat, store, or dispose of hazardous waste. RCRAInfo allows RCRA program staff to track the notification, permit, compliance, and corrective action activities required under RCRA.

RCRA-NonGen:

Date form received by agency: 03/17/2008
 Facility name: WESTERN DENTAL SERVICES INC #503
 Facility address: 1161 E MAIN ST
 MESA, AZ 85203-8823
 EPA ID: AZR000040071
 Contact: Not reported
 Contact address: NO ADDRESS ON RECORD
 Not reported
 Contact country: Not reported
 Contact telephone: Not reported
 Contact email: Not reported
 EPA Region: 09
 Classification: Non-Generator
 Description: Handler: Non-Generators do not presently generate hazardous waste

Owner/Operator Summary:

MAP FINDINGS

Map ID
 Direction
 Distance
 Distance (ft.)Site

EDR ID Number
 EPA ID Number

Database(s)

WESTERN DENTAL SERVICES INC #503 (Continued)

1004675161

Owner/operator name: WESTERN DENTAL SERVICES
 Owner/operator address: 530 S MAIN ST
 ORANGE, CA 92863
 Owner/operator country: Not reported
 Owner/operator telephone: (714) 571-3623
 Legal status: Private
 Owner/Operator Type: Owner
 Owner/Op start date: Not reported
 Owner/Op end date: Not reported

Handler Activities Summary:

U.S. importer of hazardous waste: Unknown
 Mixed waste (haz. and radioactive): Unknown
 Recycler of hazardous waste: Unknown
 Transporter of hazardous waste: Unknown
 Treater, storer or disposer of HW: Unknown
 Underground injection activity: Unknown
 On-site burner exemption: Unknown
 Furnace exemption: Unknown
 Used oil fuel burner: Unknown
 Used oil processor: Unknown
 User oil refiner: Unknown
 Used oil fuel marketer to burner: Unknown
 Used oil Specification marketer: Unknown
 Used oil transfer facility: Unknown
 Used oil transporter: Unknown
 Off-site waste receiver: Commercial status unknown

Historical Generators:

Date form received by agency: 02/26/2001
 Facility name: WESTERN DENTAL SERVICES INC #503
 Site name: WESTERN DENTAL
 Classification: Conditionally Exempt Small Quantity Generator

Violation Status: No violations found

75 SHERWOOD MESA SHOPPING CENTER
1119 E MAIN ST
MESA, AZ 85203

UST U001156195
N/A

UST:

Facility ID: 0-006868
 Owner: ECPG SHERWOOD LIMITED PARTNERSH.
 Tank ID: 1
 Date Closed: 6/1/1990
Closure Type: Perm Removal

MAP FINDINGS

Map ID			EDR ID Number
Direction			
Distance			
Distance (ft.)	Site	Database(s)	EPA ID Number

76	BERGE FORD 260 E MAIN ST MESA, AZ 85201	FINDS	1007146638 N/A
----	--	--------------	---------------------------------

FINDS:

Registry ID: 110015966819

Environmental Interest/Information System

AZURITE (Arizona Unified Repository For Informational Tracking Of The Environment is the Arizona Department of Environmental Quality (ADEQ) database that is used for environmental enforcement and compliance reporting to the Permit and Compliance (PCS) system and to the Air Facility System Universal Interface (AFS-UI).

76	ARNOLD AUTO CTR 256 E MAIN ST MESA, AZ 85201	RCRA-SQG FINDS	1000233293 AZD981654536
----	---	---------------------------------	--

RCRA-SQG:

Date form received by agency: 05/21/1993
 Facility name: ARNOLD AUTO CTR
 Facility address: 256 E MAIN ST
 MESA, AZ 85201
 EPA ID: AZD981654536
 Contact: MARILYNN PUSTELAK
 Contact address: 256 E MAIN ST
 MESA, AZ 85201
 Contact country: US
 Contact telephone: (602) 833-3636
 Contact email: Not reported
 EPA Region: 09
 Classification: Small Small Quantity Generator
 Description: Handler: generates more than 100 and less than 1000 kg of hazardous waste during any calendar month and accumulates less than 6000 kg of hazardous waste at any time; or generates 100 kg or less of hazardous waste during any calendar month, and accumulates more than 1000 kg of hazardous waste at any time

Owner/Operator Summary:

Owner/operator name: LOWELL ARNOLD
 Owner/operator address: PO BOX 807
 APACHE JUNCTION, AZ 85217
 Owner/operator country: Not reported
 Owner/operator telephone: (602) 982-2831
 Legal status: Private
 Owner/Operator Type: Owner
 Owner/Op start date: Not reported
 Owner/Op end date: Not reported

Owner/operator name: NOT REQUIRED
 Owner/operator address: NOT REQUIRED
 NOT REQUIRED, ME 99999
 Owner/operator country: Not reported
 Owner/operator telephone: (415) 555-1212
 Legal status: Private
 Owner/Operator Type: Operator
 Owner/Op start date: Not reported

MAP FINDINGS

Map ID
 Direction
 Distance
 Distance (ft.)Site

EDR ID Number
 EPA ID Number

Database(s)

ARNOLD AUTO CTR (Continued)

1000233293

Owner/Op end date: Not reported

Handler Activities Summary:

U.S. importer of hazardous waste: Unknown
 Mixed waste (haz. and radioactive): Unknown
 Recycler of hazardous waste: No
 Transporter of hazardous waste: No
 Treater, storer or disposer of HW: No
 Underground injection activity: No
 On-site burner exemption: Unknown
 Furnace exemption: Unknown
 Used oil fuel burner: No
 Used oil processor: No
 User oil refiner: No
 Used oil fuel marketer to burner: No
 Used oil Specification marketer: No
 Used oil transfer facility: No
 Used oil transporter: No
 Off-site waste receiver: Commercial status unknown

Violation Status: No violations found

FINDS:

Registry ID: 110002573000

Environmental Interest/Information System

RCRAInfo is a national information system that supports the Resource Conservation and Recovery Act (RCRA) program through the tracking of events and activities related to facilities that generate, transport, and treat, store, or dispose of hazardous waste. RCRAInfo allows RCRA program staff to track the notification, permit, compliance, and corrective action activities required under RCRA.

77

**BERGE FORD
 260 E MAIN ST
 MESA, AZ 85201**

**UST U003051143
 N/A**

UST:

Facility ID: 0-000713
 Owner: BERGE FORD INC
 Tank ID: 1
 Date Closed: 7/12/1991
Closure Type: Perm Removal

Facility ID: 0-000713
 Owner: BERGE FORD INC
 Tank ID: 7
 Date Closed: 7/12/1991
Closure Type: Perm Removal

Facility ID: 0-000713
 Owner: BERGE FORD INC
 Tank ID: 8
 Date Closed: 7/12/1991
Closure Type: Perm Removal

MAP FINDINGS

Map ID
 Direction
 Distance
 Distance (ft.)Site

EDR ID Number
 EPA ID Number

Database(s)

BERGE FORD (Continued)

U003051143

Facility ID: 0-000713
 Owner: BERGE FORD INC
 Tank ID: 6
 Date Closed: 7/12/1991
Closure Type: Perm Removal

Facility ID: 0-000713
 Owner: BERGE FORD INC
 Tank ID: 4
 Date Closed: 12/16/1988
Closure Type: Perm Removal

Facility ID: 0-000713
 Owner: BERGE FORD INC
 Tank ID: 5
 Date Closed: 12/30/1993
Closure Type: Perm Removal

Facility ID: 0-000713
 Owner: BERGE FORD INC
 Tank ID: 2
 Date Closed: 7/12/1991
Closure Type: Perm Removal

Facility ID: 0-000713
 Owner: BERGE FORD INC
 Tank ID: 3
 Date Closed: 12/16/1988
Closure Type: Perm Removal

77
BERGE FORD
260 E MAIN ST
MESA, AZ 85201

LUST S105591909
N/A

LUST:
 Facility ID: 0-000713

 Lust Number: 1196.01
 Leak Priority: CLOSED SOIL LVL MEETS TIER1
 Notification: 28-Mar-90
 Date Closed: 17-Mar-95

78
ARIZONA AUTO TECH CENTER
641 W MAIN ST #104
MESA, AZ 85210

FINDS 1000455243
RCRA-NonGen AZD982492043

FINDS:

 Registry ID: 110002585685

 Environmental Interest/Information System
 RCRAInfo is a national information system that supports the Resource Conservation and Recovery Act (RCRA) program through the tracking of events and activities related to facilities that generate, transport, and treat, store, or dispose of hazardous waste. RCRAInfo allows RCRA program staff to track the notification, permit, compliance, and

MAP FINDINGS

Map ID
 Direction
 Distance
 Distance (ft.)Site

EDR ID Number
 EPA ID Number

Database(s)

ARIZONA AUTO TECH CENTER (Continued)

1000455243

corrective action activities required under RCRA.

RCRA-NonGen:

Date form received by agency: 07/02/1990
 Facility name: ARIZONA AUTO TECH CENTER
 Facility address: 641 W MAIN ST #104
 MESA, AZ 85210
 EPA ID: AZD982492043
 Contact: ENVIRONMENTAL MANAGER
 Contact address: 641 W MAIN ST # 104
 MESA, AZ 85210
 Contact country: US
 Contact telephone: (602) 461-0909
 Contact email: Not reported
 EPA Region: 09
 Classification: Non-Generator
 Description: Handler: Non-Generators do not presently generate hazardous waste

Owner/Operator Summary:

Owner/operator name: RANDY BOYD
 Owner/operator address: NOT REQUIRED
 NOT REQUIRED, ME 99999
 Owner/operator country: Not reported
 Owner/operator telephone: (415) 555-1212
 Legal status: Private
 Owner/Operator Type: Owner
 Owner/Op start date: Not reported
 Owner/Op end date: Not reported
 Owner/operator name: NOT REQUIRED
 Owner/operator address: NOT REQUIRED
 NOT REQUIRED, ME 99999
 Owner/operator country: Not reported
 Owner/operator telephone: (415) 555-1212
 Legal status: Private
 Owner/Operator Type: Operator
 Owner/Op start date: Not reported
 Owner/Op end date: Not reported

Handler Activities Summary:

U.S. importer of hazardous waste: Unknown
 Mixed waste (haz. and radioactive): Unknown
 Recycler of hazardous waste: No
 Transporter of hazardous waste: No
 Treater, storer or disposer of HW: No
 Underground injection activity: No
 On-site burner exemption: Unknown
 Furnace exemption: Unknown
 Used oil fuel burner: No
 Used oil processor: No
 User oil refiner: No
 Used oil fuel marketer to burner: No
 Used oil Specification marketer: No
 Used oil transfer facility: No
 Used oil transporter: No

MAP FINDINGS

Map ID
 Direction
 Distance
 Distance (ft.)Site

EDR ID Number
 Database(s) EPA ID Number

ARIZONA AUTO TECH CENTER (Continued)

1000455243

Off-site waste receiver: Commercial status unknown

Violation Status: No violations found

78

**MEDS
 617 W MAIN ST
 MESA, AZ 85201**

**RCRA-SQG 1001195207
 FINDS AZR000006346
 MANIFEST
 HAZNET**

RCRA-SQG:

Date form received by agency: 08/03/2007
 Facility name: MEDS
 Facility address: 617 W MAIN ST
 MESA, AZ 85201-7204
 EPA ID: AZR000006346
 Contact: BRIAN HOLBROOK
 Contact address: NO ADDRESS ON RECORD
 Not reported
 Contact country: Not reported
 Contact telephone: (480) 655-7414
 Contact email: Not reported
 EPA Region: 09
 Classification: Small Small Quantity Generator
 Description: Handler: generates more than 100 and less than 1000 kg of hazardous waste during any calendar month and accumulates less than 6000 kg of hazardous waste at any time; or generates 100 kg or less of hazardous waste during any calendar month, and accumulates more than 1000 kg of hazardous waste at any time

Handler Activities Summary:

U.S. importer of hazardous waste: Unknown
 Mixed waste (haz. and radioactive): Unknown
 Recycler of hazardous waste: Unknown
 Transporter of hazardous waste: Unknown
 Treater, storer or disposer of HW: Unknown
 Underground injection activity: Unknown
 On-site burner exemption: Unknown
 Furnace exemption: Unknown
 Used oil fuel burner: Unknown
 Used oil processor: Unknown
 User oil refiner: Unknown
 Used oil fuel marketer to burner: Unknown
 Used oil Specification marketer: Unknown
 Used oil transfer facility: Unknown
 Used oil transporter: Unknown
 Off-site waste receiver: Commercial status unknown

Historical Generators:

Date form received by agency: 03/02/2006
 Facility name: MEDS
 Classification: Small Quantity Generator

Date form received by agency: 04/15/1997
 Facility name: MEDS
 Classification: Small Quantity Generator

Violation Status: No violations found

MAP FINDINGS

Map ID
 Direction
 Distance
 Distance (ft.)Site

EDR ID Number
 EPA ID Number

Database(s)

MEDS (Continued)

1001195207

FINDS:

Registry ID: 110002603950

Environmental Interest/Information System

RCRAInfo is a national information system that supports the Resource Conservation and Recovery Act (RCRA) program through the tracking of events and activities related to facilities that generate, transport, and treat, store, or dispose of hazardous waste. RCRAInfo allows RCRA program staff to track the notification, permit, compliance, and corrective action activities required under RCRA.

AZ MANIFEST:

Business Type: O
 EPA ID: AZR000006346
 Mailing Address: 617 W MAIN ST
 Mailing City,St,Zip: MESA, AZ 85201
 Contact Name: DON WILKINSON
 Contact Phone: (480) 655-7338
 Date Generator Signed The Manifest: 04/27/2004
 Transporter EPA ID Number: TXR000050930
 Date Transporter Signed The Manifest: 04/27/2004
 Transporter EPA ID Number: TXR000050930
 TSD EPA ID Number: AZD981969504
 Date Tsd Signed The Manifest: 04/27/2004
 DOT ID Number: UN1263
 Quantity: 36.00
 Volume: P
 Waste Code 1: F005
 Waste Code 2: F003
 Waste Code 3: D001
 Waste Code 4: D018
 Waste Code 5: D035
 Waste Code 6: D036
 Waste Code 7: D038
 Waste Code 8: D039
 Waste Code 9: D040

Business Type: O
 EPA ID: AZR000006346
 Mailing Address: 617 W MAIN ST
 Mailing City,St,Zip: MESA, AZ 85201
 Contact Name: DON WILKINSON
 Contact Phone: (480) 655-7338
 Date Generator Signed The Manifest: 05/05/2004
 Transporter EPA ID Number: TXR000050930
 Date Transporter Signed The Manifest: 05/05/2004
 Transporter EPA ID Number: TXR000050930
 TSD EPA ID Number: AZD981969504
 Date Tsd Signed The Manifest: 05/05/2004
 DOT ID Number: UN1263
 Quantity: 36.00
 Volume: P
 Waste Code 1: F005
 Waste Code 2: F003

MAP FINDINGS

Map ID
 Direction
 Distance
 Distance (ft.)Site

EDR ID Number

Database(s) EPA ID Number

MEDS (Continued)

1001195207

Waste Code 3: D001
 Waste Code 4: Not reported
 Waste Code 5: Not reported
 Waste Code 6: Not reported
 Waste Code 7: Not reported
 Waste Code 8: Not reported
 Waste Code 9: Not reported

Business Type: O
 EPA ID: AZR000006346
 Mailing Address: 617 W MAIN ST
 Mailing City,St,Zip: MESA, AZ 85201
 Contact Name: DON WILKINSON
 Contact Phone: (480) 655-7338
 Date Generator Signed The Manifest: 05/25/2004
 Transporter EPA ID Number: TXR000050930
 Date Transporter Signed The Manifest: 05/25/2004
 Transporter EPA ID Number: TXR000050930
 TSD EPA ID Number: AZD981969504
 Date Tsd Signed The Manifest: 05/25/2004
 DOT ID Number: UN1263
 Quantity: 36.00
 Volume: P
 Waste Code 1: F005
 Waste Code 2: F003
 Waste Code 3: Not reported
 Waste Code 4: D018
 Waste Code 5: D035
 Waste Code 6: D036
 Waste Code 7: D038
 Waste Code 8: D039
 Waste Code 9: D040

Business Type: O
 EPA ID: AZR000006346
 Mailing Address: 617 W MAIN ST
 Mailing City,St,Zip: MESA, AZ 85201
 Contact Name: DON WILKINSON
 Contact Phone: (480) 655-7338
 Date Generator Signed The Manifest: 06/22/2004
 Transporter EPA ID Number: TXR000050930
 Date Transporter Signed The Manifest: 06/22/2004
 Transporter EPA ID Number: TXR000050930
 TSD EPA ID Number: AZD981969504
 Date Tsd Signed The Manifest: 06/22/2004
 DOT ID Number: UN1263
 Quantity: 36.00
 Volume: P
 Waste Code 1: F005
 Waste Code 2: F003
 Waste Code 3: D001
 Waste Code 4: D018
 Waste Code 5: D035
 Waste Code 6: D036
 Waste Code 7: D038
 Waste Code 8: D039
 Waste Code 9: D040

MAP FINDINGS

Map ID
 Direction
 Distance
 Distance (ft.)Site

EDR ID Number

Database(s) EPA ID Number

MEDS (Continued)

1001195207

Business Type: O
 EPA ID: AZR000006346
 Mailing Address: 617 W MAIN ST
 Mailing City,St,Zip: MESA, AZ 85201
 Contact Name: DON WILKINSON
 Contact Phone: (480) 655-7338
 Date Generator Signed The Manifest: 06/26/2004
 Transporter EPA ID Number: TXR000050930
 Date Transporter Signed The Manifest: 06/26/2004
 Transporter EPA ID Number: TXR000050930
 TSD EPA ID Number: AZD981969504
 Date Tsd Signed The Manifest: 06/26/2004
 DOT ID Number: UN1263
 Quantity: 36.00
 Volume: P
 Waste Code 1: F005
 Waste Code 2: F003
 Waste Code 3: D001
 Waste Code 4: D018
 Waste Code 5: D035
 Waste Code 6: D036
 Waste Code 7: D038
 Waste Code 8: D039
 Waste Code 9: D040

HAZNET:

Gepaid: AZR000006346
 Contact: FRANK PEREA
 Telephone: 6025577428
 Facility Addr2: Not reported
 Mailing Name: Not reported
 Mailing Address: 617 W MAIN ST
 Mailing City,St,Zip: MESA, AZ 852010000
 Gen County: 99
 TSD EPA ID: NVT330010000
 TSD County: 99
 Waste Category: Not reported
 Disposal Method: H132
 Tons: 0.125
 Facility County: 99

Gepaid: AZR000006346
 Contact: FRANK PEREA
 Telephone: 6025577428
 Facility Addr2: Not reported
 Mailing Name: Not reported
 Mailing Address: 617 W MAIN ST
 Mailing City,St,Zip: MESA, AZ 852010000
 Gen County: 99
 TSD EPA ID: TXD077603371
 TSD County: 99
 Waste Category: Not reported
 Disposal Method: H061
 Tons: 0.06
 Facility County: 99

MAP FINDINGS

Map ID			EDR ID Number
Direction			
Distance			
Distance (ft.)	Site	Database(s)	EPA ID Number

78	AAA EXTERMINATING	CERC-NFRAP	1003879500
	648 EAST MAIN ST.		AZD983467937
	MESA, AZ 85201		

CERC-NFRAP:

Site ID:	0903814
Federal Facility:	Not a Federal Facility
NPL Status:	Not on the NPL
Non NPL Status:	NFRAP

CERCLIS-NFRAP Site Contact Name(s):

Contact Title:	Not reported
Contact Name:	Brunilda Davila
Contact Tel:	(415) 972-3162

Contact Title:	Not reported
Contact Name:	Nuria Muniz
Contact Tel:	(415) 972-3811

CERCLIS-NFRAP Assessment History:

Action:	DISCOVERY
Date Started:	Not reported
Date Completed:	09/20/1990
Priority Level:	Not reported
Action:	PRELIMINARY ASSESSMENT
Date Started:	Not reported
Date Completed:	05/21/1991
Priority Level:	NFRAP: No further Remedial Action planned
Action:	ARCHIVE SITE
Date Started:	Not reported
Date Completed:	05/21/1991
Priority Level:	Not reported

79	LAMRO PLASTIC-ENGRAVING	SHWS	S101570454
	911 E. MAIN ST.		N/A
	MESA, AZ 85203		

SHWS:

EPA ID:	AZ0001038868
Program:	PA/SI
Site Code:	70935
Facility Id:	1335
Discovery Date:	19950130
Source:	Not reported
Operable Unit:	0
QWARF Area:	Not reported
Lat:	Not reported
Long:	Not reported
Lat/Long Method:	99
Comments:	Not reported

MAP FINDINGS

Map ID
 Direction
 Distance
 Distance (ft.)Site

EDR ID Number
 EPA ID Number

Database(s)

**79 LAMRO PLASTIC-ENGRAVING
 911 E. MAIN ST.
 MESA, AZ 85203**

**CERC-NFRAP 1003880023
 AZ0001038868**

CERC-NFRAP:
 Site ID: 0905199
 Federal Facility: Not a Federal Facility
 NPL Status: Not on the NPL
 Non NPL Status: NFRAP

CERCLIS-NFRAP Site Contact Name(s):
 Contact Title: Not reported
 Contact Name: Brunilda Davila
 Contact Tel: (415) 972-3162

Contact Title: Not reported
 Contact Name: Nuria Muniz
 Contact Tel: (415) 972-3811

CERCLIS-NFRAP Assessment History:
 Action: DISCOVERY
 Date Started: Not reported
 Date Completed: 02/27/1995
 Priority Level: Not reported
 Action: PRELIMINARY ASSESSMENT
 Date Started: Not reported
 Date Completed: 09/12/1995
 Priority Level: NFRAP: No further Remedial Action planned
 Action: ARCHIVE SITE
 Date Started: Not reported
 Date Completed: 01/23/1996
 Priority Level: Not reported

**80 MESA ARTS CENTER
 1 E MAIN ST
 MESA, AZ 85201**

**RCRA-CESQG 1011861433
 AZR000504670**

RCRA-CESQG:
 Date form received by agency: 02/15/2008
 Facility name: MESA ARTS CENTER
 Facility address: 1 E MAIN ST
 MESA, AZ 85201-7403
 EPA ID: AZR000504670
 Contact: GREGORY M EDWARDS
 Contact address: PO BOX 1466
 MESA, AZ 85211-1466
 Contact country: Not reported
 Contact telephone: (480) 644-4774
 Contact email: Not reported
 EPA Region: 09
 Classification: Conditionally Exempt Small Quantity Generator
 Description: Handler: generates 100 kg or less of hazardous waste per calendar month, and accumulates 1000 kg or less of hazardous waste at any time; or generates 1 kg or less of acutely hazardous waste per calendar month, and accumulates at any time: 1 kg or less of acutely hazardous waste; or 100 kg or less of any residue or contaminated soil, waste or other debris resulting from the cleanup of a spill, into or on any

MAP FINDINGS

Map ID
 Direction
 Distance
 Distance (ft.)Site

EDR ID Number
 EPA ID Number

Database(s)

MESA ARTS CENTER (Continued)

1011861433

land or water, of acutely hazardous waste; or generates 100 kg or less of any residue or contaminated soil, waste or other debris resulting from the cleanup of a spill, into or on any land or water, of acutely hazardous waste during any calendar month, and accumulates at any time: 1 kg or less of acutely hazardous waste; or 100 kg or less of any residue or contaminated soil, waste or other debris resulting from the cleanup of a spill, into or on any land or water, of acutely hazardous waste

Owner/Operator Summary:

Owner/operator name: MESA, CITY OF
 Owner/operator address: PO BOX 1466
 MESA, AZ 85211
 Owner/operator country: US
 Owner/operator telephone: Not reported
 Legal status: Municipal
 Owner/Operator Type: Owner
 Owner/Op start date: 05/20/2002
 Owner/Op end date: Not reported

Owner/operator name: MESA, CITY OF
 Owner/operator address: PO BOX 1466
 MESA, AZ 85211
 Owner/operator country: US
 Owner/operator telephone: Not reported
 Legal status: Municipal
 Owner/Operator Type: Operator
 Owner/Op start date: 05/20/2002
 Owner/Op end date: Not reported

Handler Activities Summary:

U.S. importer of hazardous waste: Unknown
 Mixed waste (haz. and radioactive): Unknown
 Recycler of hazardous waste: Unknown
 Transporter of hazardous waste: Unknown
 Treater, storer or disposer of HW: Unknown
 Underground injection activity: Unknown
 On-site burner exemption: Unknown
 Furnace exemption: Unknown
 Used oil fuel burner: Unknown
 Used oil processor: Unknown
 User oil refiner: Unknown
 Used oil fuel marketer to burner: Unknown
 Used oil Specification marketer: Unknown
 Used oil transfer facility: Unknown
 Used oil transporter: Unknown
 Off-site waste receiver: Commercial status unknown

Historical Generators:

Date form received by agency: 05/03/2007
 Facility name: MESA ARTS CENTER
 Classification: Conditionally Exempt Small Quantity Generator

Hazardous Waste Summary:

Waste code: D001

MAP FINDINGS

Map ID
 Direction
 Distance
 Distance (ft.)Site

EDR ID Number
 EPA ID Number

Database(s)

MESA ARTS CENTER (Continued)

1011861433

Waste name: IGNITABLE HAZARDOUS WASTES ARE THOSE WASTES WHICH HAVE A FLASHPOINT OF LESS THAN 140 DEGREES FAHRENHEIT AS DETERMINED BY A PENSKEY-MARTENS CLOSED CUP FLASH POINT TESTER. ANOTHER METHOD OF DETERMINING THE FLASH POINT OF A WASTE IS TO REVIEW THE MATERIAL SAFETY DATA SHEET, WHICH CAN BE OBTAINED FROM THE MANUFACTURER OR DISTRIBUTOR OF THE MATERIAL. LACQUER THINNER IS AN EXAMPLE OF A COMMONLY USED SOLVENT WHICH WOULD BE CONSIDERED AS IGNITABLE HAZARDOUS WASTE.

Waste code: D002
 Waste name: A WASTE WHICH HAS A PH OF LESS THAN 2 OR GREATER THAN 12.5 IS CONSIDERED TO BE A CORROSIVE HAZARDOUS WASTE. SODIUM HYDROXIDE, A CAUSTIC SOLUTION WITH A HIGH PH, IS OFTEN USED BY INDUSTRIES TO CLEAN OR DEGREASE PARTS. HYDROCHLORIC ACID, A SOLUTION WITH A LOW PH, IS USED BY MANY INDUSTRIES TO CLEAN METAL PARTS PRIOR TO PAINTING. WHEN THESE CAUSTIC OR ACID SOLUTIONS BECOME CONTAMINATED AND MUST BE DISPOSED, THE WASTE WOULD BE A CORROSIVE HAZARDOUS WASTE.

Waste code: D003
 Waste name: A MATERIAL IS CONSIDERED TO BE A REACTIVE HAZARDOUS WASTE IF IT IS NORMALLY UNSTABLE, REACTS VIOLENTLY WITH WATER, GENERATES TOXIC GASES WHEN EXPOSED TO WATER OR CORROSIVE MATERIALS, OR IF IT IS CAPABLE OF DETONATION OR EXPLOSION WHEN EXPOSED TO HEAT OR A FLAME. ONE EXAMPLE OF SUCH WASTE WOULD BY WASTE GUNPOWDER.

Violation Status: No violations found

**80 MESA ARTS CENTER
 1 E MAIN ST
 MESA, AZ 85201**

**FINDS 1010437646
 N/A**

FINDS:

Registry ID: 110031355717

Environmental Interest/Information System

RCRAInfo is a national information system that supports the Resource Conservation and Recovery Act (RCRA) program through the tracking of events and activities related to facilities that generate, transport, and treat, store, or dispose of hazardous waste. RCRAInfo allows RCRA program staff to track the notification, permit, compliance, and corrective action activities required under RCRA.

**81 FAMILY THRIFT CENTER
 827 E. MAIN ST.
 MESA, AZ**

**SPIILLS S106197213
 N/A**

AZ Spills:

Incident Date: 03/14/93
 Property Mngmt: Private
 Chemicals: Mercury
 Response Date: N/A
 Type: Release
 Referred to: MFD
 Fund Amount: Pvt/Unk
 Quantity: Unknown
 Incident Number: 93-007-E

MAP FINDINGS

Map ID
 Direction
 Distance
 Distance (ft.)Site

EDR ID Number
 EPA ID Number

Database(s)

FAMILY THRIFT CENTER (Continued)

S106197213

Referral Date: 3/13/1993
 Structure: Dumpster
 Date Report: 03/14/93

82

**BROWN AND BROWN CHEVROLET
 145 EAST MAIN STREET
 MESA, AZ 85201**

**FINDS 1000437210
 LUST N/A
 UST**

FINDS:

Registry ID: 110001696754

Environmental Interest/Information System

The NEI (National Emissions Inventory) database contains information on stationary and mobile sources that emit criteria air pollutants and their precursors, as well as hazardous air pollutants (HAPs).

LUST:

Facility ID: 0-000628

Lust Number: 2535.01
 Leak Priority: CLOSED SOIL LVL MEETS TIER1
 Notification: 14-Feb-00
 Date Closed: 31-Mar-00

Lust Number: 2535.02
 Leak Priority: CLOSED SOIL LVL MEETS TIER1
 Notification: 21-Jan-99
 Date Closed: 31-Mar-00

UST:

Facility ID: 0-000628
 Owner: Unknown
 Tank ID: 7
 Date Closed: 10/30/1992
Closure Type: Perm Removal

Facility ID: 0-000628
 Owner: BROWN & BROWN CHEVROLET INC
 Tank ID: 2
 Date Closed: 12/11/1998
Closure Type: Perm Removal

Facility ID: 0-000628
 Owner: BROWN & BROWN CHEVROLET INC
 Tank ID: 3
 Date Closed: 10/30/1992
Closure Type: Perm Removal

Facility ID: 0-000628
 Owner: BROWN & BROWN CHEVROLET INC
 Tank ID: 9
 Date Closed: 10/30/1992
Closure Type: Perm Removal

MAP FINDINGS

Map ID
 Direction
 Distance
 Distance (ft.)Site

EDR ID Number

Database(s) EPA ID Number

BROWN AND BROWN CHEVROLET (Continued)

1000437210

Facility ID: 0-000628
 Owner: Unknown
 Tank ID: 4
 Date Closed: 10/30/1992
Closure Type: Perm Removal

Facility ID: 0-000628
 Owner: Unknown
 Tank ID: 5
 Date Closed: 10/30/1992
Closure Type: Perm Removal

Facility ID: 0-000628
 Owner: Unknown
 Tank ID: 8
 Date Closed: 10/30/1992
Closure Type: Perm Removal

Facility ID: 0-000628
 Owner: Unknown
 Tank ID: 6
 Date Closed: 10/30/1992
Closure Type: Perm Removal

Facility ID: 0-000628
 Owner: BROWN & BROWN CHEVROLET INC
 Tank ID: 1
 Date Closed: 10/30/1992
Closure Type: Perm Removal

**82 BROWN & BROWN CHEVROLET
 145 E MAIN ST
 MESA, AZ 85201**

**FINDS 1010696992
 N/A**

FINDS:

Registry ID: 110033020013

Environmental Interest/Information System

RCRAInfo is a national information system that supports the Resource Conservation and Recovery Act (RCRA) program through the tracking of events and activities related to facilities that generate, transport, and treat, store, or dispose of hazardous waste. RCRAInfo allows RCRA program staff to track the notification, permit, compliance, and corrective action activities required under RCRA.

MAP FINDINGS

Map ID
 Direction
 Distance
 Distance (ft.)Site

EDR ID Number

Database(s) EPA ID Number

**82 BROWN & BROWN CHEVROLET INC
 145 E MAIN ST
 MESA, AZ 85201**

**MANIFEST S107599732
 N/A**

AZ MANIFEST:

Business Type: O
 EPA ID: AZD981618614
 Mailing Address: 145 E MAIN ST
 Mailing City,St,Zip: MESA, AZ 85201-
 Contact Name: ALAN G BIERCE
 Contact Phone: (480) 827-3425
 Date Generator Signed The Manifest: 01/12/2004
 Transporter EPA ID Number: TXR000050930
 Date Transporter Signed The Manifest: 01/12/2004
 Transporter EPA ID Number: TXR000050930
 TSD EPA ID Number: AZD981969504
 Date Tsd Signed The Manifest: 01/12/2004
 DOT ID Number: UN1263
 Quantity: 5.00
 Volume: G
 Waste Code 1: F005
 Waste Code 2: F003
 Waste Code 3: D001
 Waste Code 4: D018
 Waste Code 5: D035
 Waste Code 6: D036
 Waste Code 7: D038
 Waste Code 8: D039
 Waste Code 9: D040

Business Type: O
 EPA ID: AZD981618614
 Mailing Address: 145 E MAIN ST
 Mailing City,St,Zip: MESA, AZ 85201-
 Contact Name: ALAN G BIERCE
 Contact Phone: (480) 827-3425
 Date Generator Signed The Manifest: 11/08/2004
 Transporter EPA ID Number: AZD009015389
 Date Transporter Signed The Manifest: 11/08/2004
 Transporter EPA ID Number: AZD009015389
 TSD EPA ID Number: AZD009015389
 Date Tsd Signed The Manifest: 11/08/2004
 DOT ID Number: NA6307
 Quantity: 600.00
 Volume: P
 Waste Code 1: F005
 Waste Code 2: Not reported
 Waste Code 3: Not reported
 Waste Code 4: Not reported
 Waste Code 5: Not reported
 Waste Code 6: Not reported
 Waste Code 7: Not reported
 Waste Code 8: Not reported
 Waste Code 9: Not reported

Business Type: O
 EPA ID: AZD981618614
 Mailing Address: 145 E MAIN ST
 Mailing City,St,Zip: MESA, AZ 85201-

MAP FINDINGS

Map ID
 Direction
 Distance
 Distance (ft.)Site

EDR ID Number
 EPA ID Number

Database(s)

BROWN & BROWN CHEVROLET INC (Continued)

S107599732

Contact Name: ALAN G BIERCE
 Contact Phone: (480) 827-3425
 Date Generator Signed The Manifest: 01/24/2005
 Transporter EPA ID Number: AZD009015389
 Date Transporter Signed The Manifest: 01/24/2005
 Transporter EPA ID Number: AZD009015389
 TSD EPA ID Number: Not reported
 Date Tsd Signed The Manifest: 01/24/2005
 DOT ID Number: NA3077
 Quantity: 150.00
 Volume: P
 Waste Code 1: F005
 Waste Code 2: Not reported
 Waste Code 3: Not reported
 Waste Code 4: Not reported
 Waste Code 5: Not reported
 Waste Code 6: Not reported
 Waste Code 7: Not reported
 Waste Code 8: Not reported
 Waste Code 9: Not reported

Business Type: O
 EPA ID: AZD981618614
 Mailing Address: 145 E MAIN ST
 Mailing City,St,Zip: MESA, AZ 85201-
 Contact Name: ALAN G BIERCE
 Contact Phone: (480) 827-3425
 Date Generator Signed The Manifest: 03/28/2005
 Transporter EPA ID Number: AZD009015389
 Date Transporter Signed The Manifest: 03/28/2005
 Transporter EPA ID Number: AZD009015389
 TSD EPA ID Number: Not reported
 Date Tsd Signed The Manifest: 03/28/2005
 DOT ID Number: NA3077
 Quantity: 250.00
 Volume: P
 Waste Code 1: F035
 Waste Code 2: Not reported
 Waste Code 3: Not reported
 Waste Code 4: Not reported
 Waste Code 5: Not reported
 Waste Code 6: Not reported
 Waste Code 7: Not reported
 Waste Code 8: Not reported
 Waste Code 9: Not reported

Business Type: O
 EPA ID: AZD981618614
 Mailing Address: 145 E MAIN ST
 Mailing City,St,Zip: MESA, AZ 85201-
 Contact Name: ALAN G BIERCE
 Contact Phone: (480) 827-3425
 Date Generator Signed The Manifest: 06/13/2005
 Transporter EPA ID Number: AZD009015389
 Date Transporter Signed The Manifest: 06/13/2005
 Transporter EPA ID Number: AZD009015389
 TSD EPA ID Number: Not reported

MAP FINDINGS

Map ID
 Direction
 Distance
 Distance (ft.)Site

EDR ID Number
 EPA ID Number

Database(s)

BROWN & BROWN CHEVROLET INC (Continued)

S107599732

Date Tsd Signed The Manifest: 06/13/2005
 DOT ID Number: NA3077
 Quantity: 300.00
 Volume: P
 Waste Code 1: F005
 Waste Code 2: Not reported
 Waste Code 3: Not reported
 Waste Code 4: Not reported
 Waste Code 5: Not reported
 Waste Code 6: Not reported
 Waste Code 7: Not reported
 Waste Code 8: Not reported
 Waste Code 9: Not reported

**83 TRI CITY BUILDING
 225 W MAIN ST
 MESA, AZ 85201**

**FINDS 1009455354
 N/A**

FINDS:

Registry ID: 110024834633

Environmental Interest/Information System

RCRAInfo is a national information system that supports the Resource Conservation and Recovery Act (RCRA) program through the tracking of events and activities related to facilities that generate, transport, and treat, store, or dispose of hazardous waste. RCRAInfo allows RCRA program staff to track the notification, permit, compliance, and corrective action activities required under RCRA.

**83 TRI CITY BUILDING
 225 E MAIN ST
 MESA, AZ 85201**

**RCRA-NonGen 1009398159
 AZR000502609**

RCRA-NonGen:

Date form received by agency: 02/14/2008
 Facility name: TRI CITY BUILDING
 Facility address: 225 W MAIN ST
 MESA, AZ 85201-7311
 EPA ID: AZR000502609
 Mailing address: PO BOX 1466
 MESA, AZ 85211-1466
 Contact: GREGORY M EDWARDS
 Contact address: PO BOX 1466
 MESA, AZ 85211-1466
 Contact country: Not reported
 Contact telephone: (480) 644-4774
 Contact email: Not reported
 EPA Region: 09
 Classification: Non-Generator
 Description: Handler: Non-Generators do not presently generate hazardous waste

Handler Activities Summary:

U.S. importer of hazardous waste: Unknown
 Mixed waste (haz. and radioactive): Unknown

MAP FINDINGS

Map ID
 Direction
 Distance
 Distance (ft.)Site

EDR ID Number
 EPA ID Number

Database(s)

TRI CITY BUILDING (Continued)

1009398159

Recycler of hazardous waste: Unknown
 Transporter of hazardous waste: Unknown
 Treater, storer or disposer of HW: Unknown
 Underground injection activity: Unknown
 On-site burner exemption: Unknown
 Furnace exemption: Unknown
 Used oil fuel burner: Unknown
 Used oil processor: Unknown
 User oil refiner: Unknown
 Used oil fuel marketer to burner: Unknown
 Used oil Specification marketer: Unknown
 Used oil transfer facility: Unknown
 Used oil transporter: Unknown
 Off-site waste receiver: Commercial status unknown

Historical Generators:

Date form received by agency: 02/21/2007
 Facility name: TRI CITY BUILDING
 Site name: MESA CITY OF TRI-CITY BUILDING
 Classification: Small Quantity Generator

Date form received by agency: 04/26/2006
 Facility name: TRI CITY BUILDING
 Site name: MESA CITY OF TRI-CITY BUILDING
 Classification: Conditionally Exempt Small Quantity Generator

Violation Status: No violations found

84

**BROWN & BROWN CHEVROLET
 145 E MAIN ST
 MESA, AZ 85201**

**RCRA-CESQG 1011861119
 AZD981618614**

RCRA-CESQG:

Date form received by agency: 02/15/2008
 Facility name: BROWN & BROWN CHEVROLET
 Facility address: 145 E MAIN ST
 MESA, AZ 85201-7407
 EPA ID: AZD981618614
 Contact: AL BIERCE
 Contact address: 145 E MAIN ST
 MESA, AZ 85201-7407
 Contact country: Not reported
 Contact telephone: (480) 827-3429
 Contact email: Not reported
 EPA Region: 09
 Classification: Conditionally Exempt Small Quantity Generator
 Description: Handler: generates 100 kg or less of hazardous waste per calendar month, and accumulates 1000 kg or less of hazardous waste at any time; or generates 1 kg or less of acutely hazardous waste per calendar month, and accumulates at any time: 1 kg or less of acutely hazardous waste; or 100 kg or less of any residue or contaminated soil, waste or other debris resulting from the cleanup of a spill, into or on any land or water, of acutely hazardous waste; or generates 100 kg or less of any residue or contaminated soil, waste or other debris resulting from the cleanup of a spill, into or on any land or water, of acutely hazardous waste during any calendar month, and accumulates at any time: 1 kg or less of acutely hazardous waste; or 100 kg or less of any residue or contaminated soil, waste or other debris resulting from

MAP FINDINGS

Map ID
 Direction
 Distance
 Distance (ft.)Site

EDR ID Number
 EPA ID Number

Database(s)

BROWN & BROWN CHEVROLET (Continued)

1011861119

the cleanup of a spill, into or on any land or water, of acutely hazardous waste

Handler Activities Summary:

U.S. importer of hazardous waste: Unknown
 Mixed waste (haz. and radioactive): Unknown
 Recycler of hazardous waste: Unknown
 Transporter of hazardous waste: Unknown
 Treater, storer or disposer of HW: Unknown
 Underground injection activity: Unknown
 On-site burner exemption: Unknown
 Furnace exemption: Unknown
 Used oil fuel burner: Unknown
 Used oil processor: Unknown
 User oil refiner: Unknown
 Used oil fuel marketer to burner: Unknown
 Used oil Specification marketer: Unknown
 Used oil transfer facility: Unknown
 Used oil transporter: Unknown
 Off-site waste receiver: Commercial status unknown

Historical Generators:

Date form received by agency: 02/22/2007
 Facility name: BROWN & BROWN CHEVROLET
 Site name: BROWN & BROWN CHEVROLET INC
 Classification: Conditionally Exempt Small Quantity Generator

Date form received by agency: 02/10/2005
 Facility name: BROWN & BROWN CHEVROLET
 Site name: BROWN & BROWN CHEVROLET INC
 Classification: Conditionally Exempt Small Quantity Generator

Date form received by agency: 05/09/2003
 Facility name: BROWN & BROWN CHEVROLET
 Site name: BROWN & BROWN CHEVROLET INC
 Classification: Small Quantity Generator

Date form received by agency: 09/11/1997
 Facility name: BROWN & BROWN CHEVROLET
 Site name: BROWN AND BROWN CHEVROLET INC
 Classification: Not a generator, verified

Violation Status: No violations found

85

CIRCLE K #2708749
1145 W MAIN ST
MESA, AZ 85201

UST U001628080
 N/A

UST:

Facility ID: 0-006585
 Owner: CIRCLE K STORES INC
 Tank ID: 3
 Date Closed: Not reported
Closure Type: Not reported

Facility ID: 0-006585
 Owner: CIRCLE K STORES INC
 Tank ID: 2

MAP FINDINGS

Map ID
 Direction
 Distance
 Distance (ft.)Site

EDR ID Number
 EPA ID Number

Database(s)

CIRCLE K #2708749 (Continued)

U001628080

Date Closed: Not reported
Closure Type: Not reported

Facility ID: 0-006585
 Owner: CIRCLE K STORES INC
 Tank ID: 1
 Date Closed: Not reported
Closure Type: Not reported

85

**WES HEAVY DUTY RADIATOR
 1140 W MAIN ST
 MESA, AZ 85201**

**FINDS 1000817896
 RCRA-NonGen AZD983479148**

FINDS:

Registry ID: 110002594924

Environmental Interest/Information System

RCRAInfo is a national information system that supports the Resource Conservation and Recovery Act (RCRA) program through the tracking of events and activities related to facilities that generate, transport, and treat, store, or dispose of hazardous waste. RCRAInfo allows RCRA program staff to track the notification, permit, compliance, and corrective action activities required under RCRA.

RCRA-NonGen:

Date form received by agency: 06/02/2003
 Facility name: WES HEAVY DUTY RADIATOR
 Facility address: 1140 W MAIN ST
 MESA, AZ 85201
 EPA ID: AZD983479148
 Contact: WES MELTON
 Contact address: 1140 W MAIN ST
 MESA, AZ 85201
 Contact country: US
 Contact telephone: (602) 898-0871
 Contact email: Not reported
 EPA Region: 09
 Land type: Private
 Classification: Non-Generator
 Description: Handler: Non-Generators do not presently generate hazardous waste

Owner/Operator Summary:

Owner/operator name: WES MELTON
 Owner/operator address: 1140 W MAIN ST
 MESA, AZ 85201
 Owner/operator country: Not reported
 Owner/operator telephone: (602) 898-0871
 Legal status: Private
 Owner/Operator Type: Owner
 Owner/Op start date: 01/01/0001
 Owner/Op end date: Not reported
 Owner/operator name: WES MELTON
 Owner/operator address: 1140 W MAIN ST
 MESA, AZ 85201

MAP FINDINGS

Map ID
 Direction
 Distance
 Distance (ft.)Site

EDR ID Number

Database(s) EPA ID Number

WES HEAVY DUTY RADIATOR (Continued)

1000817896

Owner/operator country: Not reported
 Owner/operator telephone: (602) 898-0871
 Legal status: Private
 Owner/Operator Type: Owner
 Owner/Op start date: Not reported
 Owner/Op end date: Not reported

Handler Activities Summary:

U.S. importer of hazardous waste: Unknown
 Mixed waste (haz. and radioactive): Unknown
 Recycler of hazardous waste: Unknown
 Transporter of hazardous waste: Unknown
 Treater, storer or disposer of HW: Unknown
 Underground injection activity: Unknown
 On-site burner exemption: Unknown
 Furnace exemption: Unknown
 Used oil fuel burner: Unknown
 Used oil processor: Unknown
 User oil refiner: Unknown
 Used oil fuel marketer to burner: Unknown
 Used oil Specification marketer: Unknown
 Used oil transfer facility: Unknown
 Used oil transporter: Unknown
 Off-site waste receiver: Commercial status unknown

Historical Generators:

Date form received by agency: 09/17/1997
 Facility name: WES HEAVY DUTY RADIATOR
 Classification: Conditionally Exempt Small Quantity Generator

Facility Has Received Notices of Violations:

Regulation violated: - GMC
 Area of violation: Generators - Pre-transport
 Date violation determined: 05/16/2002
 Date achieved compliance: 12/23/2002
 Violation lead agency: State
 Enforcement action: REFERRAL TO ATTORNEY GENERAL
 Enforcement action date: 11/25/2002
 Enf. disposition status: Not reported
 Enf. disp. status date: Not reported
 Enforcement lead agency: State
 Proposed penalty amount: Not reported
 Final penalty amount: Not reported
 Paid penalty amount: Not reported

Regulation violated: F - GST
 Area of violation: Generators - Pre-transport
 Date violation determined: 05/16/2002
 Date achieved compliance: 12/31/2002
 Violation lead agency: State
 Enforcement action: WRITTEN INFORMAL
 Enforcement action date: 07/01/2002
 Enf. disposition status: Not reported
 Enf. disp. status date: Not reported
 Enforcement lead agency: State
 Proposed penalty amount: Not reported

MAP FINDINGS

Map ID
 Direction
 Distance
 Distance (ft.)Site

EDR ID Number
 EPA ID Number

Database(s)

WES HEAVY DUTY RADIATOR (Continued)

1000817896

Final penalty amount: Not reported
 Paid penalty amount: Not reported

Regulation violated: - GMC
 Area of violation: Generators - Pre-transport
 Date violation determined: 05/16/2002
 Date achieved compliance: 12/23/2002
 Violation lead agency: State
 Enforcement action: WRITTEN INFORMAL
 Enforcement action date: 07/01/2002
 Enf. disposition status: Not reported
 Enf. disp. status date: Not reported
 Enforcement lead agency: State
 Proposed penalty amount: Not reported
 Final penalty amount: Not reported
 Paid penalty amount: Not reported

Regulation violated: - GMC
 Area of violation: Generators - Pre-transport
 Date violation determined: 05/16/2002
 Date achieved compliance: 12/23/2002
 Violation lead agency: State
 Enforcement action: FINAL CIVIL JUDICIAL ACTION FOR COMPLIANCE AND/OR MONETARY PENALTY
 Enforcement action date: 05/17/2005
 Enf. disposition status: Action Satisfied (Case Closed)
 Enf. disp. status date: 07/26/2005
 Enforcement lead agency: State
 Proposed penalty amount: Not reported
 Final penalty amount: 6500
 Paid penalty amount: 6500

Regulation violated: F - GST
 Area of violation: Generators - Pre-transport
 Date violation determined: 05/16/2002
 Date achieved compliance: 12/31/2002
 Violation lead agency: State
 Enforcement action: REFERRAL TO ATTORNEY GENERAL
 Enforcement action date: 11/25/2002
 Enf. disposition status: Not reported
 Enf. disp. status date: Not reported
 Enforcement lead agency: State
 Proposed penalty amount: Not reported
 Final penalty amount: Not reported
 Paid penalty amount: Not reported

Regulation violated: - GWD
 Area of violation: Generators - General
 Date violation determined: 10/11/2001
 Date achieved compliance: 12/23/2002
 Violation lead agency: State
 Enforcement action: Not reported
 Enforcement action date: 12/27/2001
 Enf. disposition status: Not reported
 Enf. disp. status date: Not reported
 Enforcement lead agency: State
 Proposed penalty amount: Not reported
 Final penalty amount: Not reported

MAP FINDINGS

Map ID
 Direction
 Distance
 Distance (ft.)Site

EDR ID Number
 EPA ID Number

Database(s)

WES HEAVY DUTY RADIATOR (Continued)

1000817896

Paid penalty amount: Not reported

Regulation violated: - GST
 Area of violation: Generators - Pre-transport
 Date violation determined: 10/11/2001
 Date achieved compliance: 12/23/2002
 Violation lead agency: State
 Enforcement action: Not reported
 Enforcement action date: 12/27/2001
 Enf. disposition status: Not reported
 Enf. disp. status date: Not reported
 Enforcement lead agency: State
 Proposed penalty amount: Not reported
 Final penalty amount: Not reported
 Paid penalty amount: Not reported

Regulation violated: - GPP
 Area of violation: Generators - Pre-transport
 Date violation determined: 10/11/2001
 Date achieved compliance: 12/23/2002
 Violation lead agency: State
 Enforcement action: Not reported
 Enforcement action date: 12/27/2001
 Enf. disposition status: Not reported
 Enf. disp. status date: Not reported
 Enforcement lead agency: State
 Proposed penalty amount: Not reported
 Final penalty amount: Not reported
 Paid penalty amount: Not reported

Regulation violated: - 270
 Area of violation: TSD - General
 Date violation determined: 10/11/2001
 Date achieved compliance: 12/23/2002
 Violation lead agency: State
 Enforcement action: Not reported
 Enforcement action date: 12/27/2001
 Enf. disposition status: Not reported
 Enf. disp. status date: Not reported
 Enforcement lead agency: State
 Proposed penalty amount: Not reported
 Final penalty amount: Not reported
 Paid penalty amount: Not reported

Regulation violated: - 270
 Area of violation: TSD - General
 Date violation determined: 10/11/2001
 Date achieved compliance: 12/23/2002
 Violation lead agency: State
 Enforcement action: WRITTEN INFORMAL
 Enforcement action date: 11/30/2001
 Enf. disposition status: Not reported
 Enf. disp. status date: Not reported
 Enforcement lead agency: State
 Proposed penalty amount: Not reported
 Final penalty amount: Not reported
 Paid penalty amount: Not reported

MAP FINDINGS

Map ID
 Direction
 Distance
 Distance (ft.)Site

EDR ID Number
 EPA ID Number

Database(s)

WES HEAVY DUTY RADIATOR (Continued)

1000817896

Regulation violated: - GPP
 Area of violation: Generators - Pre-transport
 Date violation determined: 10/11/2001
 Date achieved compliance: 12/23/2002
 Violation lead agency: State
 Enforcement action: WRITTEN INFORMAL
 Enforcement action date: 11/30/2001
 Enf. disposition status: Not reported
 Enf. disp. status date: Not reported
 Enforcement lead agency: State
 Proposed penalty amount: Not reported
 Final penalty amount: Not reported
 Paid penalty amount: Not reported

Regulation violated: - GST
 Area of violation: Generators - Pre-transport
 Date violation determined: 10/11/2001
 Date achieved compliance: 12/23/2002
 Violation lead agency: State
 Enforcement action: WRITTEN INFORMAL
 Enforcement action date: 11/30/2001
 Enf. disposition status: Not reported
 Enf. disp. status date: Not reported
 Enforcement lead agency: State
 Proposed penalty amount: Not reported
 Final penalty amount: Not reported
 Paid penalty amount: Not reported

Regulation violated: - GWD
 Area of violation: Generators - General
 Date violation determined: 10/11/2001
 Date achieved compliance: 12/23/2002
 Violation lead agency: State
 Enforcement action: WRITTEN INFORMAL
 Enforcement action date: 11/30/2001
 Enf. disposition status: Not reported
 Enf. disp. status date: Not reported
 Enforcement lead agency: State
 Proposed penalty amount: Not reported
 Final penalty amount: Not reported
 Paid penalty amount: Not reported

Regulation violated: F - 262.44.D
 Area of violation: Generators - General
 Date violation determined: 10/15/1998
 Date achieved compliance: 06/02/1999
 Violation lead agency: State
 Enforcement action: WRITTEN INFORMAL
 Enforcement action date: 10/15/1998
 Enf. disposition status: Not reported
 Enf. disp. status date: Not reported
 Enforcement lead agency: State
 Proposed penalty amount: Not reported
 Final penalty amount: Not reported
 Paid penalty amount: Not reported

MAP FINDINGS

Map ID
 Direction
 Distance
 Distance (ft.)Site

EDR ID Number

Database(s) EPA ID Number

WES HEAVY DUTY RADIATOR (Continued)

1000817896

Evaluation Action Summary:

Evaluation date: 12/23/2002
 Evaluation: NOT A SIGNIFICANT NON-COMPLIER
 Area of violation: TSD - General
 Date achieved compliance: 12/23/2002
 Evaluation lead agency: State

Evaluation date: 12/23/2002
 Evaluation: NOT A SIGNIFICANT NON-COMPLIER
 Area of violation: Generators - Pre-transport
 Date achieved compliance: 12/23/2002
 Evaluation lead agency: State

Evaluation date: 12/23/2002
 Evaluation: NOT A SIGNIFICANT NON-COMPLIER
 Area of violation: Generators - General
 Date achieved compliance: 12/23/2002
 Evaluation lead agency: State

Evaluation date: 11/25/2002
 Evaluation: SIGNIFICANT NON-COMPLIER
 Area of violation: TSD - General
 Date achieved compliance: 12/23/2002
 Evaluation lead agency: State

Evaluation date: 11/25/2002
 Evaluation: SIGNIFICANT NON-COMPLIER
 Area of violation: Generators - General
 Date achieved compliance: 12/23/2002
 Evaluation lead agency: State

Evaluation date: 11/25/2002
 Evaluation: SIGNIFICANT NON-COMPLIER
 Area of violation: Generators - Pre-transport
 Date achieved compliance: 12/23/2002
 Evaluation lead agency: State

Evaluation date: 05/16/2002
 Evaluation: FOLLOW-UP INSPECTION
 Area of violation: Generators - Pre-transport
 Date achieved compliance: 12/31/2002
 Evaluation lead agency: State

Evaluation date: 05/16/2002
 Evaluation: FOLLOW-UP INSPECTION
 Area of violation: Generators - Pre-transport
 Date achieved compliance: 12/23/2002
 Evaluation lead agency: State

Evaluation date: 10/11/2001
 Evaluation: FOCUSED COMPLIANCE INSPECTION
 Area of violation: Generators - Pre-transport
 Date achieved compliance: 12/23/2002
 Evaluation lead agency: State

Evaluation date: 10/11/2001
 Evaluation: FOCUSED COMPLIANCE INSPECTION

MAP FINDINGS

Map ID
 Direction
 Distance
 Distance (ft.)Site

EDR ID Number

Database(s) EPA ID Number

WES HEAVY DUTY RADIATOR (Continued)

1000817896

Area of violation: Generators - General
 Date achieved compliance: 12/23/2002
 Evaluation lead agency: State

Evaluation date: 10/11/2001
 Evaluation: FOCUSED COMPLIANCE INSPECTION
 Area of violation: TSD - General
 Date achieved compliance: 12/23/2002
 Evaluation lead agency: State

Evaluation date: 09/29/1998
 Evaluation: FOCUSED COMPLIANCE INSPECTION
 Area of violation: Generators - General
 Date achieved compliance: 06/02/1999
 Evaluation lead agency: State

**85 BIG II OLDSMOBILE & TOYOTA
 1120 WEST MAIN STREET
 MESA, AZ 85201**

**Dry Wells S103491111
 N/A**

Dry Wells:
 Registration Number: 4647
 Drywell Number: 3

**85 BIG TWO OLDSMOBILE TOYOTA BODY
 1120 W MAIN ST
 MESA, AZ 85201**

**UST U001156275
 N/A**

UST:
 Facility ID: 0-007278
 Owner: BIG TWO OLDSMOBILE
 Tank ID: 1
 Date Closed: 9/11/1991
Closure Type: Perm Removal

**85 FRACTURED FIBERGLASS
 1100 W MAIN ST
 MESA, AZ 85201**

**LUST U003051456
 UST N/A**

LUST:
 Facility ID: 0-008316

Lust Number: 3476.01
 Leak Priority: CLOSED SOIL LVL MEETS TIER1
 Notification: 14-Apr-94
 Date Closed: 1-Feb-96

UST:
 Facility ID: 0-008316
 Owner: NESBITT, THOMAS J.
 Tank ID: 4
 Date Closed: 1/1/1967

MAP FINDINGS

Map ID
 Direction
 Distance
 Distance (ft.)Site

EDR ID Number

Database(s) EPA ID Number

FRACTURED FIBERGLASS (Continued)

U003051456

Closure Type: Perm Closure

Facility ID: 0-008316
 Owner: NESBITT, THOMAS J.
 Tank ID: 1
 Date Closed: 1/1/1967
Closure Type: Perm Closure

Facility ID: 0-008316
 Owner: NESBITT, THOMAS J.
 Tank ID: 3
 Date Closed: 1/1/1967
Closure Type: Perm Closure

Facility ID: 0-008316
 Owner: NESBITT, THOMAS J.
 Tank ID: 5
 Date Closed: 1/1/1967
Closure Type: Perm Closure

Facility ID: 0-008316
 Owner: NESBITT, THOMAS J.
 Tank ID: 2
 Date Closed: 1/1/1967
Closure Type: Perm Closure

86

EAST VALLEY JEEP EAGLE
1350 W MAIN ST
MESA, AZ 85201

LUST U001156107
UST N/A

LUST:

Facility ID: 0-005914
 Lust Number: 3376.01
 Leak Priority: CLOSED SOIL LVL MEETS TIER1
 Notification: 22-Feb-94
 Date Closed: 5-Jul-94

UST:

Facility ID: 0-005914
 Owner: CHRYSLER REALTY CORP
 Tank ID: 1
 Date Closed: 2/16/1994
Closure Type: Perm Removal

Facility ID: 0-005914
 Owner: CHRYSLER REALTY CORP
 Tank ID: 3
 Date Closed: 8/1/1988
Closure Type: Perm Removal

Facility ID: 0-005914
 Owner: CHRYSLER REALTY CORP
 Tank ID: 4
 Date Closed: 8/1/1988
Closure Type: Perm Removal

MAP FINDINGS

Map ID
 Direction
 Distance
 Distance (ft.)Site

EDR ID Number
 EPA ID Number

Database(s)

EAST VALLEY JEEP EAGLE (Continued)

U001156107

Facility ID: 0-005914
 Owner: CHRYSLER REALTY CORP
 Tank ID: 2
 Date Closed: 8/1/1988
Closure Type: Perm Removal

86

**MESA AMC JEEP INC
 1350 W MAIN ST
 MESA, AZ 85201**

**FINDS 1000141594
 RCRA-NonGen AZD981971542**

FINDS:

Registry ID: 110002574811

Environmental Interest/Information System

RCRAInfo is a national information system that supports the Resource Conservation and Recovery Act (RCRA) program through the tracking of events and activities related to facilities that generate, transport, and treat, store, or dispose of hazardous waste. RCRAInfo allows RCRA program staff to track the notification, permit, compliance, and corrective action activities required under RCRA.

RCRA-NonGen:

Date form received by agency: 05/15/1987
 Facility name: MESA AMC JEEP INC
 Facility address: 1350 W MAIN ST
 MESA, AZ 85201
 EPA ID: AZD981971542
 Contact: UNKNOWN UNKNOWN
 Contact address: 1350 W MAIN ST
 MESA, AZ 85201
 Contact country: US
 Contact telephone: (602) 969-9191
 Contact email: Not reported
 EPA Region: 09
 Classification: Non-Generator
 Description: Handler: Non-Generators do not presently generate hazardous waste

Owner/Operator Summary:

Owner/operator name: RANDALL LAND & BLDG
 Owner/operator address: 1350 W MAIN ST
 MESA, AZ 85201
 Owner/operator country: Not reported
 Owner/operator telephone: (602) 969-9191
 Legal status: Private
 Owner/Operator Type: Owner
 Owner/Op start date: Not reported
 Owner/Op end date: Not reported

Owner/operator name: NOT REQUIRED
 Owner/operator address: NOT REQUIRED
 NOT REQUIRED, ME 99999
 Owner/operator country: Not reported
 Owner/operator telephone: (415) 555-1212
 Legal status: Private
 Owner/Operator Type: Operator

MAP FINDINGS

Map ID
 Direction
 Distance
 Distance (ft.)Site

EDR ID Number
 EPA ID Number

Database(s)

MESA AMC JEEP INC (Continued)

1000141594

Owner/Op start date: Not reported
 Owner/Op end date: Not reported

Handler Activities Summary:

U.S. importer of hazardous waste: Unknown
 Mixed waste (haz. and radioactive): Unknown
 Recycler of hazardous waste: No
 Transporter of hazardous waste: No
 Treater, storer or disposer of HW: No
 Underground injection activity: No
 On-site burner exemption: Unknown
 Furnace exemption: Unknown
 Used oil fuel burner: No
 Used oil processor: No
 User oil refiner: No
 Used oil fuel marketer to burner: No
 Used oil Specification marketer: No
 Used oil transfer facility: No
 Used oil transporter: No
 Off-site waste receiver: Commercial status unknown

Violation Status: No violations found

87

FRYS FOOD & DRUG STORES #113
1245 W MAIN ST
MESA, AZ 85201

FINDS 1004674696
RCRA-CESQG AZR000006007

FINDS:

Registry ID: 110002603709

Environmental Interest/Information System

RCRAInfo is a national information system that supports the Resource Conservation and Recovery Act (RCRA) program through the tracking of events and activities related to facilities that generate, transport, and treat, store, or dispose of hazardous waste. RCRAInfo allows RCRA program staff to track the notification, permit, compliance, and corrective action activities required under RCRA.

RCRA-CESQG:

Date form received by agency: 02/29/2008
 Facility name: FRY'S FOOD & DRUG STORES #113
 Facility address: 1245 W MAIN ST
 MESA, AZ 85201-7018
 EPA ID: AZR000006007
 Mailing address: 1550 S REDWOOD RD
 SALT LAKE CITY, UT 84104-5105
 Contact: DENNIS JULIAN
 Contact address: 500 S 99TH AVE
 TOLLESON, AZ 85353-9700
 Contact country: Not reported
 Contact telephone: (623) 907-4934
 Contact email: Not reported
 EPA Region: 09
 Classification: Conditionally Exempt Small Quantity Generator
 Description: Handler: generates 100 kg or less of hazardous waste per calendar month, and accumulates 1000 kg or less of hazardous waste at any time;

MAP FINDINGS

Map ID
 Direction
 Distance
 Distance (ft.)Site

EDR ID Number
 EPA ID Number

Database(s)

FRYS FOOD & DRUG STORES #113 (Continued)

1004674696

or generates 1 kg or less of acutely hazardous waste per calendar month, and accumulates at any time: 1 kg or less of acutely hazardous waste; or 100 kg or less of any residue or contaminated soil, waste or other debris resulting from the cleanup of a spill, into or on any land or water, of acutely hazardous waste; or generates 100 kg or less of any residue or contaminated soil, waste or other debris resulting from the cleanup of a spill, into or on any land or water, of acutely hazardous waste during any calendar month, and accumulates at any time: 1 kg or less of acutely hazardous waste; or 100 kg or less of any residue or contaminated soil, waste or other debris resulting from the cleanup of a spill, into or on any land or water, of acutely hazardous waste

Handler Activities Summary:

U.S. importer of hazardous waste: Unknown
 Mixed waste (haz. and radioactive): Unknown
 Recycler of hazardous waste: Unknown
 Transporter of hazardous waste: Unknown
 Treater, storer or disposer of HW: Unknown
 Underground injection activity: Unknown
 On-site burner exemption: Unknown
 Furnace exemption: Unknown
 Used oil fuel burner: Unknown
 Used oil processor: Unknown
 User oil refiner: Unknown
 Used oil fuel marketer to burner: Unknown
 Used oil Specification marketer: Unknown
 Used oil transfer facility: Unknown
 Used oil transporter: Unknown
 Off-site waste receiver: Commercial status unknown

Historical Generators:

Date form received by agency: 02/26/2007
 Facility name: FRYs FOOD & DRUG STORES #113
 Classification: Conditionally Exempt Small Quantity Generator

Date form received by agency: 03/03/2003
 Facility name: FRYs FOOD & DRUG STORES #113
 Classification: Unverified

Date form received by agency: 06/22/1999
 Facility name: FRYs FOOD & DRUG STORES #113
 Site name: FRYs FOOD & DRUG STORES 113
 Classification: Conditionally Exempt Small Quantity Generator

Date form received by agency: 03/03/1997
 Facility name: FRYs FOOD & DRUG STORES #113
 Site name: FRYs FOOD & DRUG STORES 113
 Classification: Small Quantity Generator

Violation Status: No violations found

MAP FINDINGS

Map ID
 Direction
 Distance
 Distance (ft.)Site

EDR ID Number
 Database(s)
 EPA ID Number

**87 CARS PLUS-VANJO INC - FORMER
 1242 W MAIN ST
 MESA, AZ 85201**

**LUST U003051453
 UST N/A**

LUST:
 Facility ID: 0-008281
 Lust Number: 3304.01
 Leak Priority: CLOSED SOIL LVL MEETS TIER1
 Notification: 10-Jan-94
 Date Closed: 29-Oct-97

UST:
 Facility ID: 0-008281
 Owner: TEXACO REFINING & MARKETING INC
 Tank ID: 1
 Date Closed: 1/1/1973
Closure Type: Perm Removal
 Facility ID: 0-008281
 Owner: TEXACO REFINING & MARKETING INC
 Tank ID: 3
 Date Closed: 1/1/1973
Closure Type: Perm Removal
 Facility ID: 0-008281
 Owner: TEXACO REFINING & MARKETING INC
 Tank ID: 4
 Date Closed: 1/1/1973
Closure Type: Perm Removal
 Facility ID: 0-008281
 Owner: TEXACO REFINING & MARKETING INC
 Tank ID: 2
 Date Closed: 1/1/1973
Closure Type: Perm Removal
 Facility ID: 0-008281
 Owner: TEXACO REFINING & MARKETING INC
 Tank ID: 5
 Date Closed: 1/1/1973
Closure Type: Perm Removal

**88 DARNER MOTOR SALES
 837 W MAIN ST
 MESA, AZ 85201**

**RCRA-CESQG 1011861147
 AZD982037434**

RCRA-CESQG:
 Date form received by agency: 02/13/2008
 Facility name: DARNER MOTOR SALES
 Facility address: 837 W MAIN ST
 MESA, AZ 85201-7105
 EPA ID: AZD982037434
 Contact: BRADY HAWKINS
 Contact address: NO ADDRESS ON RECORD
 Not reported
 Contact country: Not reported
 Contact telephone: (480) 969-7311
 Contact email: Not reported

MAP FINDINGS

Map ID
 Direction
 Distance
 Distance (ft.)Site

EDR ID Number
 EPA ID Number

Database(s)

DARNER MOTOR SALES (Continued)

1011861147

EPA Region: 09
 Classification: Conditionally Exempt Small Quantity Generator
 Description: Handler: generates 100 kg or less of hazardous waste per calendar month, and accumulates 1000 kg or less of hazardous waste at any time; or generates 1 kg or less of acutely hazardous waste per calendar month, and accumulates at any time: 1 kg or less of acutely hazardous waste; or 100 kg or less of any residue or contaminated soil, waste or other debris resulting from the cleanup of a spill, into or on any land or water, of acutely hazardous waste; or generates 100 kg or less of any residue or contaminated soil, waste or other debris resulting from the cleanup of a spill, into or on any land or water, of acutely hazardous waste during any calendar month, and accumulates at any time: 1 kg or less of acutely hazardous waste; or 100 kg or less of any residue or contaminated soil, waste or other debris resulting from the cleanup of a spill, into or on any land or water, of acutely hazardous waste

Handler Activities Summary:

U.S. importer of hazardous waste: Unknown
 Mixed waste (haz. and radioactive): Unknown
 Recycler of hazardous waste: Unknown
 Transporter of hazardous waste: Unknown
 Treater, storer or disposer of HW: Unknown
 Underground injection activity: Unknown
 On-site burner exemption: Unknown
 Furnace exemption: Unknown
 Used oil fuel burner: Unknown
 Used oil processor: Unknown
 User oil refiner: Unknown
 Used oil fuel marketer to burner: Unknown
 Used oil Specification marketer: Unknown
 Used oil transfer facility: Unknown
 Used oil transporter: Unknown
 Off-site waste receiver: Commercial status unknown

Historical Generators:

Date form received by agency: 02/14/2007
 Facility name: DARNER MOTOR SALES
 Site name: DARNER CHRYSLER PLYMOUTH JEEP EAGLE
 Classification: Conditionally Exempt Small Quantity Generator

Date form received by agency: 04/07/2006
 Facility name: DARNER MOTOR SALES
 Site name: DARNER CHRYSLER PLYMOUTH JEEP EAGLE
 Classification: Small Quantity Generator

Date form received by agency: 09/15/1987
 Facility name: DARNER MOTOR SALES
 Site name: DARNER CHRYSLER PLYMOUTH JEEP EAGLE
 Classification: Small Quantity Generator

Violation Status: No violations found

MAP FINDINGS

Map ID Direction EDR ID Number
 Distance Database(s) EPA ID Number
 Distance (ft.)Site

88 **DARNER MOTOR SALES** LUST 1000313268
837 W MAIN ST UST N/A
MESA, AZ 85201 HAZNET

LUST:
 Facility ID: 0-006268
 Lust Number: 3871.01
 Leak Priority: CLOSED SOIL LVL MEETS TIER1
 Notification: 11-Jan-95
 Date Closed: 1-Apr-96

UST:
 Facility ID: 0-006268
 Owner: DARNER MOTOR SALES INC
 Tank ID: 1
 Date Closed: 12/27/1994
Closure Type: Perm Removal

HAZNET:
 Gepaid: AZD982037434
 Contact: Not reported
 Telephone: 0000000000
 Facility Addr2: Not reported
 Mailing Name: Not reported
 Mailing Address: 837 W MAIN ST
 Mailing City,St,Zip: MESA, AZ 852010000
 Gen County: 99
 TSD EPA ID: CAT000613893
 TSD County: Los Angeles
 Waste Category: Oxygenated solvents (acetone, butanol, ethyl acetate, etc.)
 Disposal Method: Transfer Station
 Tons: .4295
 Facility County: 99

88 **DARNER MOTOR SALES** FINDS 1007124495
837 W MAIN ST N/A
MESA, AZ 85201

FINDS:
 Registry ID: 110015944647

Environmental Interest/Information System
 RCRAInfo is a national information system that supports the Resource Conservation and Recovery Act (RCRA) program through the tracking of events and activities related to facilities that generate, transport, and treat, store, or dispose of hazardous waste. RCRAInfo allows RCRA program staff to track the notification, permit, compliance, and corrective action activities required under RCRA.

AZURITE (Arizona Unified Repository For Informational Tracking Of The Environment) is the Arizona Department of Environmental Quality (ADEQ) database that is used for environmental enforcement and compliance reporting to the Permit and Compliance (PCS) system and to the Air Facility System Universal Interface (AFS-UI).

MAP FINDINGS

Map ID
 Direction
 Distance
 Distance (ft.)Site

EDR ID Number
 Database(s)
 EPA ID Number

**89 EAST VALLEY INST. TECHNOLOGY
 1601 W. MAIN STREET
 MESA, AZ**

**SPIILLS S104560453
 N/A**

AZ Spills:
 Incident Date: 08/04/97
 Property Mngmt: City
 Chemicals: DDT
 Response Date: 8/15/1997
 Type: Release
 Referred to: RPS
 Fund Amount: City/Unk
 Quantity: Unknown
 Incident Number: 98-027-E
 Referral Date: 8/18/1997
 Strucure: Soil
 Date Report: 08/12/97

**89 QUEEN CREEK SATELLITE
 1601 W. MAIN ST.
 MESA, AZ 85201**

**FINDS 1008277673
 N/A**

FINDS:
 Registry ID: 110036706419
 Environmental Interest/Information System
 NCES (National Center for Education Statistics) is the primary federal
 entity for collecting and analyzing data related to education in the
 United States and other nations and the institute of education
 sciences.

**89 U. OF A. EXPERIMENTAL FARM
 1601 W. MAIN STREET
 MESA, AZ 85201**

**SHWS S103391989
 N/A**

SHWS:
 EPA ID: Not reported
 Program: PA/SI
 Site Code: 501719
 Facility Id: 1427
 Discovery Date: 19970825
 Source: Not reported
 Operable Unit: 0
 QWARF Area: Not reported
 Lat: Not reported
 Long: Not reported
 Lat/Long Method: 30
 Comments: Not reported

MAP FINDINGS

Map ID
 Direction
 Distance
 Distance (ft.)Site
 Database(s)
 EDR ID Number
 EPA ID Number

89 UNIVERSITY OF ARIZONA EXPERIMENTAL FARM PESTICIDE REMOVAL AR CERC-NFRAP 1003880093
 1601 W. MAIN STREET AZ0002006039
 MESA, AZ 85201

CERC-NFRAP:
 Site ID: 0905571
 Federal Facility: Not a Federal Facility
 NPL Status: Not on the NPL
 Non NPL Status: NFRAP

CERCLIS-NFRAP Site Contact Name(s):
 Contact Title: Not reported
 Contact Name: Brunilda Davila
 Contact Tel: (415) 972-3162

Contact Title: Not reported
 Contact Name: Nuria Muniz
 Contact Tel: (415) 972-3811

CERCLIS-NFRAP Site Alias Name(s):
 Alias Name: EAST VALLEY INSTITUTE OF TECHNOLOGY
 Alias Address: Not reported
 Not reported

CERCLIS-NFRAP Assessment History:
 Action: REMOVAL ASSESSMENT
 Date Started: 08/20/1997
 Date Completed: Not reported
 Priority Level: Not reported
 Action: DISCOVERY
 Date Started: Not reported
 Date Completed: 08/20/1997
 Priority Level: Not reported
 Action: SITE INSPECTION
 Date Started: Not reported
 Date Completed: 09/29/1999
 Priority Level: NFRAP: No further Remedial Action planned
 Action: ARCHIVE SITE
 Date Started: Not reported
 Date Completed: 10/15/1999
 Priority Level: Not reported

89 U OF A - EXPERIMENTAL FARM UST U001000202
 1601 W MAIN ST N/A
 MESA, AZ 85201

UST:
 Facility ID: 0-005404
 Owner: UNIVERSITY OF ARIZONA
 Tank ID: 1
 Date Closed: 6/26/1991
 Closure Type: Perm Removal
 Facility ID: 0-005404
 Owner: UNIVERSITY OF ARIZONA

MAP FINDINGS

Map ID
 Direction
 Distance
 Distance (ft.)Site

EDR ID Number
 EPA ID Number

Database(s)

U OF A - EXPERIMENTAL FARM (Continued)

U001000202

Tank ID: 3
 Date Closed: 6/26/1991
Closure Type: Perm Removal

Facility ID: 0-005404
 Owner: UNIVERSITY OF ARIZONA
 Tank ID: 4
 Date Closed: 6/26/1991
Closure Type: Perm Removal

Facility ID: 0-005404
 Owner: UNIVERSITY OF ARIZONA
 Tank ID: 2
 Date Closed: 6/26/1991
Closure Type: Perm Removal

**89 EAST VALLEY INSTITUTE OF TECHN
 1601 WEST MAIN STREET
 MESA, AZ 85201**

**FINDS 1008282754
 N/A**

FINDS:

Registry ID: 110036706286

Environmental Interest/Information System

NCES (National Center for Education Statistics) is the primary federal entity for collecting and analyzing data related to education in the United States and other nations and the institute of education sciences.

**89 EVIT HAMILTON
 1601 W. MAIN STREET
 MESA, AZ 85201**

**FINDS 1011458543
 N/A**

FINDS:

Registry ID: 110036091074

Environmental Interest/Information System

NCES (National Center for Education Statistics) is the primary federal entity for collecting and analyzing data related to education in the United States and other nations and the institute of education sciences.

MAP FINDINGS

Map ID	Direction	Distance	Distance (ft.)	Site	Database(s)	EDR ID Number	EPA ID Number	
89				EVIT DESERT MOUNTAIN HIGH SCHOOL 1601 W. MAIN ST. MESA, AZ 85201 FINDS: Registry ID: 110036091056 Environmental Interest/Information System NCES (National Center for Education Statistics) is the primary federal entity for collecting and analyzing data related to education in the United States and other nations and the institute of education sciences.	FINDS		1011458541	N/A
89				DOBSON HIGH SATELLITE PROGRAMS 1601 W. MAIN STREET MESA, AZ 85201 FINDS: Registry ID: 110036090921 Environmental Interest/Information System NCES (National Center for Education Statistics) is the primary federal entity for collecting and analyzing data related to education in the United States and other nations and the institute of education sciences.	FINDS		1011458528	N/A
89				MOUNTAIN VIEW HIGH SATELLITE PROGRAMS 1601 W. MAIN STREET MESA, AZ 85201 FINDS: Registry ID: 110036090912 Environmental Interest/Information System NCES (National Center for Education Statistics) is the primary federal entity for collecting and analyzing data related to education in the United States and other nations and the institute of education sciences.	FINDS		1011458190	N/A
89				RED MOUNTAIN HIGH SATELLITE PROGRAMS 1601 W. MAIN STREET MESA, AZ 85201 FINDS: Registry ID: 110036090930 Environmental Interest/Information System NCES (National Center for Education Statistics) is the primary federal entity for collecting and analyzing data related to education in the United States and other nations and the institute of education	FINDS		1011458529	N/A

MAP FINDINGS

Map ID
 Direction
 Distance
 Distance (ft.)Site Database(s) EDR ID Number
 EPA ID Number

RED MOUNTAIN HIGH SATELLITE PROGRAMS (Continued)

1011458529

sciences.

89 **EVIT SAGUARO HIGH SCHOOL**
1601 W. MAIN ST.
MESA, AZ 85201

FINDS 1011458539
N/A

FINDS:

Registry ID: 110036091038

Environmental Interest/Information System

NCES (National Center for Education Statistics) is the primary federal entity for collecting and analyzing data related to education in the United States and other nations and the institute of education sciences.

89 **EVIT CORONADO HIGH SCHOOL**
1601 W. MAIN ST.
MESA, AZ 85201

FINDS 1011458538
N/A

FINDS:

Registry ID: 110036091029

Environmental Interest/Information System

NCES (National Center for Education Statistics) is the primary federal entity for collecting and analyzing data related to education in the United States and other nations and the institute of education sciences.

89 **EVIT TEMPE AUTO**
1601 W. MAIN STREET
MESA, AZ 85201

FINDS 1011467434
N/A

FINDS:

Registry ID: 110036706302

Environmental Interest/Information System

NCES (National Center for Education Statistics) is the primary federal entity for collecting and analyzing data related to education in the United States and other nations and the institute of education sciences.

MAP FINDINGS

Map ID	Direction	Distance	Distance (ft.)	Site	Database(s)	EDR ID Number	EPA ID Number	
89				EVIT DESERT VISTA HIGH SCHOOL 1601 W. MAIN STREET MESA, AZ 85201 FINDS: Registry ID: 110036091001 Environmental Interest/Information System NCES (National Center for Education Statistics) is the primary federal entity for collecting and analyzing data related to education in the United States and other nations and the institute of education sciences.	FINDS		1011458536	N/A
89				EVIT CHAPARRAL HIGH SCHOOL 1601 W. MAIN ST. MESA, AZ 85201 FINDS: Registry ID: 110036091047 Environmental Interest/Information System NCES (National Center for Education Statistics) is the primary federal entity for collecting and analyzing data related to education in the United States and other nations and the institute of education sciences.	FINDS		1011458540	N/A
89				EVIT ARCADIA HIGH SCHOOL 1601 W. MAIN ST. MESA, AZ 85201 FINDS: Registry ID: 110036091010 Environmental Interest/Information System NCES (National Center for Education Statistics) is the primary federal entity for collecting and analyzing data related to education in the United States and other nations and the institute of education sciences.	FINDS		1011458537	N/A
89				SKYLINE HIGH SATELLITE PROGRAMS 1601 W. MAIN STREET MESA, AZ 85201 FINDS: Registry ID: 110036090949 Environmental Interest/Information System NCES (National Center for Education Statistics) is the primary federal entity for collecting and analyzing data related to education in the United States and other nations and the institute of education	FINDS		1011458530	N/A

MAP FINDINGS

Map ID
 Direction
 Distance
 Distance (ft.)Site
 Database(s)
 EPA ID Number
 EDR ID Number

SKYLINE HIGH SATELLITE PROGRAMS (Continued)

1011458530

sciences.

89 **EVIT MOUNTAIN POINTE HIGH SCHOOL**
1601 W. MAIN STREET
MESA, AZ 85201

FINDS 1011458535
N/A

FINDS:

Registry ID: 110036090994

Environmental Interest/Information System

NCES (National Center for Education Statistics) is the primary federal entity for collecting and analyzing data related to education in the United States and other nations and the institute of education sciences.

89 **EVIT CORONA DEL SOL HIGH SCHOOL**
1601 W. MAIN STREET
MESA, AZ 85201

FINDS 1011458534
N/A

FINDS:

Registry ID: 110036090985

Environmental Interest/Information System

NCES (National Center for Education Statistics) is the primary federal entity for collecting and analyzing data related to education in the United States and other nations and the institute of education sciences.

89 **EVIT TEMPE HIGH SCHOOL**
1601 W. MAIN STREET
MESA, AZ 85201

FINDS 1011458531
N/A

FINDS:

Registry ID: 110036090958

Environmental Interest/Information System

NCES (National Center for Education Statistics) is the primary federal entity for collecting and analyzing data related to education in the United States and other nations and the institute of education sciences.

MAP FINDINGS

Map ID	Direction	Distance	Distance (ft.)	Site	Database(s)	EDR ID Number	EPA ID Number	
89				WESTWOOD HIGH SATELLITE PROGRAMS 1601 W. MAIN STREET MESA, AZ 85201 FINDS: Registry ID: 110036090903 Environmental Interest/Information System NCES (National Center for Education Statistics) is the primary federal entity for collecting and analyzing data related to education in the United States and other nations and the institute of education sciences.	FINDS		1011458189	N/A
89				MESA HIGH SATELLITE PROGRAMS 1601 W. MAIN STREET MESA, AZ 85201 FINDS: Registry ID: 110036090896 Environmental Interest/Information System NCES (National Center for Education Statistics) is the primary federal entity for collecting and analyzing data related to education in the United States and other nations and the institute of education sciences.	FINDS		1011458188	N/A
89				EVIT MCCLINTOCK HIGH SCHOOL 1601 W. MAIN STREET MESA, AZ 85201 FINDS: Registry ID: 110036090967 Environmental Interest/Information System NCES (National Center for Education Statistics) is the primary federal entity for collecting and analyzing data related to education in the United States and other nations and the institute of education sciences.	FINDS		1011458532	N/A
89				EVIT MARCOS DE NIZA HIGH SCHOOL 1601 W. MAIN STREET MESA, AZ 85201 FINDS: Registry ID: 110036090976 Environmental Interest/Information System NCES (National Center for Education Statistics) is the primary federal entity for collecting and analyzing data related to education in the United States and other nations and the institute of education	FINDS		1011458533	N/A

MAP FINDINGS

Map ID
 Direction
 Distance
 Distance (ft.)Site
 Database(s)
 EPA ID Number
 EDR ID Number

EVIT MARCOS DE NIZA HIGH SCHOOL (Continued)

1011458533

sciences.

**89 FORMER PONTIAC DEALERSHIP
 1600 W. MAIN STREET
 MESA, AZ 85201**

**Dry Wells S109058662
 N/A**

Dry Wells:
 Registration Number: 39632
 Drywell Number: 8

**90 DILLON'S FLEET DEPT INC
 909 W MAIN ST
 MESA, AZ 85201**

**UST U004119784
 N/A**

UST:
 Facility ID: 0-006926
 Owner: Unknown
 Tank ID: 1
 Date Closed: Not reported
 Closure Type: Not reported

**91 CIGNA HEALTH PLAN OF AZ INC
 1980 W MAIN ST SUITE 170
 MESA, AZ 85201**

**FINDS 1000817820
 MANIFEST AZD983478173
 RCRA-NonGen**

FINDS:
 Registry ID: 110002594229

Environmental Interest/Information System

RCRAInfo is a national information system that supports the Resource Conservation and Recovery Act (RCRA) program through the tracking of events and activities related to facilities that generate, transport, and treat, store, or dispose of hazardous waste. RCRAInfo allows RCRA program staff to track the notification, permit, compliance, and corrective action activities required under RCRA.

AZ MANIFEST:

Business Type:	O
EPA ID:	AZD983478173
Mailing Address:	8826 N 23RD AVE
Mailing City, St, Zip:	PHOENIX, AZ 85021-
Contact Name:	Not reported
Contact Phone:	Not reported
Date Generator Signed The Manifest:	08/01/2005
Transporter EPA ID Number:	AZR000039784
Date Transporter Signed The Manifest:	08/01/2005
Transporter EPA ID Number:	AZR000039784
TSD EPA ID Number:	Not reported

MAP FINDINGS

Map ID
 Direction
 Distance
 Distance (ft.)Site

EDR ID Number
 EPA ID Number

Database(s)

CIGNA HEALTH PLAN OF AZ INC (Continued)

1000817820

Date Tsd Signed The Manifest: 08/01/2005
 DOT ID Number: NA3082
 Quantity: 117.00
 Volume: P
 Waste Code 1: Not reported
 Waste Code 2: Not reported
 Waste Code 3: Not reported
 Waste Code 4: Not reported
 Waste Code 5: Not reported
 Waste Code 6: Not reported
 Waste Code 7: Not reported
 Waste Code 8: Not reported
 Waste Code 9: Not reported

RCRA-NonGen:

Date form received by agency: 03/05/1998
 Facility name: CIGNA HEALTH PLAN OF AZ INC
 Facility address: 1980 W MAIN ST SUITE 170
 MESA, AZ 85201
 EPA ID: AZD983478173
 Contact: BRENDA MOODY
 Contact address: 1980 W MAIN ST SUITE 170
 MESA, AZ 85201
 Contact country: US
 Contact telephone: (602) 861-7139
 Contact email: Not reported
 EPA Region: 09
 Classification: Non-Generator
 Description: Handler: Non-Generators do not presently generate hazardous waste

Owner/Operator Summary:

Owner/operator name: CIGNA HEALTH PLAN OF AZ INC
 Owner/operator address: 11001 NORTH BLACK CANYON HWY
 PHEONIX, AZ 85029
 Owner/operator country: Not reported
 Owner/operator telephone: (602) 371-2500
 Legal status: Private
 Owner/Operator Type: Owner
 Owner/Op start date: Not reported
 Owner/Op end date: Not reported

Handler Activities Summary:

U.S. importer of hazardous waste: Unknown
 Mixed waste (haz. and radioactive): Unknown
 Recycler of hazardous waste: No
 Transporter of hazardous waste: No
 Treater, storer or disposer of HW: No
 Underground injection activity: No
 On-site burner exemption: Unknown
 Furnace exemption: Unknown
 Used oil fuel burner: No
 Used oil processor: No
 User oil refiner: No
 Used oil fuel marketer to burner: No
 Used oil Specification marketer: No
 Used oil transfer facility: No

MAP FINDINGS

Map ID			EDR ID Number
Direction			
Distance			
Distance (ft.)	Site	Database(s)	EPA ID Number

CIGNA HEALTH PLAN OF AZ INC (Continued)

1000817820

Used oil transporter: No
 Off-site waste receiver: Commercial status unknown

Violation Status: No violations found

92 **RISING SUN LLC**
1902 W MAIN ST
MESA, AZ 85201

FINDS 1006804132
RCRA-NonGen AZE000605001

FINDS:

Registry ID: 110013377871

Environmental Interest/Information System

RCRAInfo is a national information system that supports the Resource Conservation and Recovery Act (RCRA) program through the tracking of events and activities related to facilities that generate, transport, and treat, store, or dispose of hazardous waste. RCRAInfo allows RCRA program staff to track the notification, permit, compliance, and corrective action activities required under RCRA.

RCRA-NonGen:

Date form received by agency: 11/08/2002
 Facility name: RISING SUN LLC
 Facility address: 1902 W MAIN ST
 MESA, AZ 85201
 EPA ID: AZE000605001
 Contact: Not reported
 Contact address: Not reported
 Contact country: Not reported
 Contact telephone: Not reported
 Contact email: Not reported
 EPA Region: 09
 Classification: Non-Generator
 Description: Handler: Non-Generators do not presently generate hazardous waste

Owner/Operator Summary:

Owner/operator name: RISING SUN LLC
 Owner/operator address: 101 N 1ST AVE #2090
 PHOENIX, AZ 85003
 Owner/operator country: Not reported
 Owner/operator telephone: (602) 257-0070
 Legal status: Private
 Owner/Operator Type: Owner
 Owner/Op start date: Not reported
 Owner/Op end date: Not reported

Handler Activities Summary:

U.S. importer of hazardous waste: Unknown
 Mixed waste (haz. and radioactive): Unknown
 Recycler of hazardous waste: No
 Transporter of hazardous waste: No
 Treater, storer or disposer of HW: No
 Underground injection activity: No
 On-site burner exemption: Unknown

MAP FINDINGS

Map ID
 Direction
 Distance
 Distance (ft.)Site

EDR ID Number
 EPA ID Number

Database(s)

RISING SUN LLC (Continued)

1006804132

Furnace exemption:	Unknown
Used oil fuel burner:	No
Used oil processor:	No
User oil refiner:	No
Used oil fuel marketer to burner:	No
Used oil Specification marketer:	No
Used oil transfer facility:	No
Used oil transporter:	No
Off-site waste receiver:	Commercial status unknown

Violation Status: No violations found

**92 TRI-CITY PAVILIONS RETAIL A & B
 1902 WEST MAIN STREET
 MESA, AZ 85201**

**Dry Wells S109132374
 N/A**

Dry Wells:
 Registration Number: 19952
 Drywell Number: 2

**93 JIFFY STOPS/ARMOUR OIL COMPANY
 2126 W MAIN ST
 MESA, AZ 85201**

**UST U004119690
 N/A**

UST:

Facility ID:	0-003593
Owner:	Unknown
Tank ID:	2
Date Closed:	5/5/1994
Closure Type:	Perm Removal

Facility ID:	0-003593
Owner:	Unknown
Tank ID:	1
Date Closed:	5/5/1994
Closure Type:	Perm Removal

Facility ID:	0-003593
Owner:	Unknown
Tank ID:	3
Date Closed:	5/5/1994
Closure Type:	Perm Removal

MAP FINDINGS

Map ID
 Direction
 Distance
 Distance (ft.)Site

EDR ID Number
 Database(s)
 EPA ID Number

93 **JIFFY STOPS/ARMOUR OIL COMPANY** LUST U003051262
 2126 W MAIN ST N/A
 MESA, AZ 85201

LUST:
 Facility ID: 0-003593

 Lust Number: 3561.01
 Leak Priority: CLOSED SOIL LVL MEETS TIER1
 Notification: 16-Jun-94
 Date Closed: 7-Aug-98

94 **DENNYS #1078** Dry Wells S103491575
 2009 WEST MAIN STREET N/A
 MESA, AZ 85202

Dry Wells:
 Registration Number: 11643
 Drywell Number: 1

94 **BANK ONE PROPERTY** UST U004120064
 2010 W MAIN ST N/A
 MESA, AZ 85201

UST:
 Facility ID: 0-009812
 Owner: Unknown
 Tank ID: 1
 Date Closed: 12/27/2001
Closure Type: Perm Removal

95 **FIRESTONE AUTO CENTER** LUST U001156110
 1804 W MAIN ST UST N/A
 MESA, AZ 85201

LUST:
 Facility ID: 0-002025

 Lust Number: 4393.01
 Leak Priority: CLOSED SOIL LVL MEETS TIER1
 Notification: 8-Mar-96
 Date Closed: 6-Aug-96

UST:
 Facility ID: 0-002025
 Owner: J C PENNEY CO INC
 Tank ID: 1
 Date Closed: 3/8/1996
Closure Type: Perm Removal

MAP FINDINGS

Map ID
 Direction
 Distance
 Distance (ft.)Site

EDR ID Number

Database(s) EPA ID Number

**95 FIRESTONE STORE 26F1
 1804 W MAIN ST
 MESA, AZ 85201**

**FINDS 1000904775
 RCRA-NonGen AZ0000744417**

FINDS:

Registry ID: 110003411344

Environmental Interest/Information System

RCRAInfo is a national information system that supports the Resource Conservation and Recovery Act (RCRA) program through the tracking of events and activities related to facilities that generate, transport, and treat, store, or dispose of hazardous waste. RCRAInfo allows RCRA program staff to track the notification, permit, compliance, and corrective action activities required under RCRA.

RCRA-NonGen:

Date form received by agency: 04/08/2006
 Facility name: FIRESTONE STORE 26F1
 Facility address: 1804 W MAIN ST
 MESA, AZ 85201
 EPA ID: AZ0000744417
 Mailing address: 1711 W MAIN ST
 MESA, AZ 852842717
 Contact: DEBRA HAMLIN
 Contact address: 1711 W MAIN ST
 MESA, AZ 852842717
 Contact country: US
 Contact telephone: (630) 259-9379
 Contact email: Not reported
 EPA Region: 09
 Classification: Non-Generator
 Description: Handler: Non-Generators do not presently generate hazardous waste

Owner/Operator Summary:

Owner/operator name: BRIDGESTONE FIRESTONE INC
 Owner/operator address: 14455 N HAYDEN RD STE 215
 SCOTTSDALE, AZ 85260
 Owner/operator country: Not reported
 Owner/operator telephone: (602) 443-0606
 Legal status: Private
 Owner/Operator Type: Owner
 Owner/Op start date: 01/01/0001
 Owner/Op end date: Not reported

Handler Activities Summary:

U.S. importer of hazardous waste: Unknown
 Mixed waste (haz. and radioactive): Unknown
 Recycler of hazardous waste: No
 Transporter of hazardous waste: No
 Treater, storer or disposer of HW: No
 Underground injection activity: No
 On-site burner exemption: Unknown
 Furnace exemption: Unknown
 Used oil fuel burner: No
 Used oil processor: No
 User oil refiner: No

MAP FINDINGS

Map ID
 Direction
 Distance
 Distance (ft.)Site

EDR ID Number
 EPA ID Number

Database(s)

FIRESTONE STORE 26F1 (Continued)

1000904775

Used oil fuel marketer to burner: No
 Used oil Specification marketer: No
 Used oil transfer facility: No
 Used oil transporter: No
 Off-site waste receiver: Commercial status unknown

Historical Generators:

Date form received by agency: 07/21/2005
 Facility name: FIRESTONE STORE 26F1
 Classification: Conditionally Exempt Small Quantity Generator

Date form received by agency: 03/08/2004
 Facility name: FIRESTONE STORE 26F1
 Classification: Conditionally Exempt Small Quantity Generator

Date form received by agency: 09/15/1994
 Facility name: FIRESTONE STORE 26F1
 Classification: Small Quantity Generator

Violation Status: No violations found

**96 FAST 1 HOUR FOTO
 1906 W MAIN ST STE 102
 MESA, AZ 85201**

**FINDS 1000390720
 RCRA-NonGen AZD982490294**

FINDS:

Registry ID: 110002585140

Environmental Interest/Information System

RCRAInfo is a national information system that supports the Resource Conservation and Recovery Act (RCRA) program through the tracking of events and activities related to facilities that generate, transport, and treat, store, or dispose of hazardous waste. RCRAInfo allows RCRA program staff to track the notification, permit, compliance, and corrective action activities required under RCRA.

RCRA-NonGen:

Date form received by agency: 05/24/1990
 Facility name: FAST 1 HOUR FOTO
 Facility address: 1906 W MAIN ST STE 102
 MESA, AZ 85201
 EPA ID: AZD982490294
 Mailing address: 3033 N FORTY FOURTH ST #250
 PHOENIX, AZ 85018
 Contact: ENVIRONMENTAL MANAGER
 Contact address: 1906 W MAIN ST STE 102
 MESA, AZ 85201
 Contact country: US
 Contact telephone: (602) 839-6834
 Contact email: Not reported
 EPA Region: 09
 Classification: Non-Generator
 Description: Handler: Non-Generators do not presently generate hazardous waste

Owner/Operator Summary:

MAP FINDINGS

Map ID
 Direction
 Distance
 Distance (ft.)Site

EDR ID Number
 EPA ID Number

Database(s)

FAST 1 HOUR FOTO (Continued)

1000390720

Owner/operator name: NOT REQUIRED
 Owner/operator address: NOT REQUIRED
 NOT REQUIRED, ME 99999
 Owner/operator country: Not reported
 Owner/operator telephone: (415) 555-1212
 Legal status: Private
 Owner/Operator Type: Operator
 Owner/Op start date: Not reported
 Owner/Op end date: Not reported

Owner/operator name: FAST FOTO INC
 Owner/operator address: NOT REQUIRED
 NOT REQUIRED, ME 99999
 Owner/operator country: Not reported
 Owner/operator telephone: (415) 555-1212
 Legal status: Private
 Owner/Operator Type: Owner
 Owner/Op start date: Not reported
 Owner/Op end date: Not reported

Handler Activities Summary:

U.S. importer of hazardous waste: Unknown
 Mixed waste (haz. and radioactive): Unknown
 Recycler of hazardous waste: No
 Transporter of hazardous waste: No
 Treater, storer or disposer of HW: No
 Underground injection activity: No
 On-site burner exemption: Unknown
 Furnace exemption: Unknown
 Used oil fuel burner: No
 Used oil processor: No
 User oil refiner: No
 Used oil fuel marketer to burner: No
 Used oil Specification marketer: No
 Used oil transfer facility: No
 Used oil transporter: No
 Off-site waste receiver: Commercial status unknown

Violation Status: No violations found

97

WAL MART STORE 2482
1305 W MAIN
MESA, AZ 85201

HAZNET S109433276
N/A

HAZNET:

Gepaid: AZR000004986
 Contact: STEVE CURRY
 Telephone: 6026266140
 Facility Addr2: Not reported
 Mailing Name: Not reported
 Mailing Address: 1305 W MAIN
 Mailing City,St,Zip: MESA, AZ 852010000
 Gen County: 99
 TSD EPA ID: CAD008364432
 TSD County: Los Angeles
 Waste Category: Other organic solids
 Disposal Method: H141
 Tons: 0.01

MAP FINDINGS

Map ID
 Direction
 Distance
 Distance (ft.)Site

EDR ID Number
 EPA ID Number

Database(s)

WAL MART STORE 2482 (Continued)

S109433276

Facility County: 99
 Gepaid: AZR000004986
 Contact: STEVE CURRY
 Telephone: 6026266140
 Facility Addr2: Not reported
 Mailing Name: Not reported
 Mailing Address: 1305 W MAIN
 Mailing City,St,Zip: MESA, AZ 852010000
 Gen County: 99
 TSD EPA ID: CAD008364432
 TSD County: Los Angeles
 Waste Category: Off-specification, aged, or surplus organics
 Disposal Method: H061
 Tons: 0.01
 Facility County: 99

97

**WAL-MART STORE #2482
 1305 W MAIN
 MESA, AZ 85201**

**RCRA-SQG 1004674654
 FINDS AZR000004986**

RCRA-SQG:

Date form received by agency: 03/05/2008
 Facility name: WAL-MART STORE #2482
 Facility address: 1305 W MAIN ST
 MESA, AZ 85201-7031
 EPA ID: AZR000004986
 Mailing address: 1300 SE 8TH ST
 BENTONVILLE, AR 72716-0001
 Contact: TERESA PRUITT
 Contact address: 1300 SE 8TH ST
 BENTONVILLE, AR 72716-0001
 Contact country: Not reported
 Contact telephone: (479) 204-2231
 Contact email: Not reported
 EPA Region: 09
 Classification: Small Small Quantity Generator
 Description: Handler: generates more than 100 and less than 1000 kg of hazardous waste during any calendar month and accumulates less than 6000 kg of hazardous waste at any time; or generates 100 kg or less of hazardous waste during any calendar month, and accumulates more than 1000 kg of hazardous waste at any time

Handler Activities Summary:

U.S. importer of hazardous waste: Unknown
 Mixed waste (haz. and radioactive): Unknown
 Recycler of hazardous waste: Unknown
 Transporter of hazardous waste: Unknown
 Treater, storer or disposer of HW: Unknown
 Underground injection activity: Unknown
 On-site burner exemption: Unknown
 Furnace exemption: Unknown
 Used oil fuel burner: Unknown
 Used oil processor: Unknown
 User oil refiner: Unknown
 Used oil fuel marketer to burner: Unknown
 Used oil Specification marketer: Unknown

MAP FINDINGS

Map ID
 Direction
 Distance
 Distance (ft.)Site

EDR ID Number

Database(s) EPA ID Number

WAL-MART STORE #2482 (Continued)

1004674654

Used oil transfer facility: Unknown
 Used oil transporter: Unknown
 Off-site waste receiver: Commercial status unknown

Historical Generators:

Date form received by agency: 02/29/2008
 Facility name: WAL-MART STORE #2482
 Site name: WAL-MART SUPERCENTER #2482
 Classification: Not a generator, verified

Date form received by agency: 02/29/2008
 Facility name: WAL-MART STORE #2482
 Site name: WAL-MART SUPERCENTER #2482
 Classification: Small Quantity Generator

Date form received by agency: 07/09/2007
 Facility name: WAL-MART STORE #2482
 Site name: WAL MART STORE 2482
 Classification: Conditionally Exempt Small Quantity Generator

Date form received by agency: 02/24/2007
 Facility name: WAL-MART STORE #2482
 Site name: WAL MART STORE 2482
 Classification: Conditionally Exempt Small Quantity Generator

Date form received by agency: 01/31/2005
 Facility name: WAL-MART STORE #2482
 Site name: WAL MART STORE 2482
 Classification: Conditionally Exempt Small Quantity Generator

Date form received by agency: 10/11/1996
 Facility name: WAL-MART STORE #2482
 Site name: WAL MART STORE 2482
 Classification: Conditionally Exempt Small Quantity Generator

Violation Status: No violations found

FINDS:

Registry ID: 110002602791

Environmental Interest/Information System

RCRAInfo is a national information system that supports the Resource Conservation and Recovery Act (RCRA) program through the tracking of events and activities related to facilities that generate, transport, and treat, store, or dispose of hazardous waste. RCRAInfo allows RCRA program staff to track the notification, permit, compliance, and corrective action activities required under RCRA.

MAP FINDINGS

Map ID
 Direction
 Distance
 Distance (ft.)Site

EDR ID Number
 Database(s)
 EPA ID Number

97 **WAL-MART STORE #2482** **UST** **U003515298**
1305 W MAIN ST
MESA, AZ 85201 **N/A**

UST:
 Facility ID: 0-009262
 Owner: TESORO REFINING AND MARKETING CO
 Tank ID: 1
 Date Closed: 6/5/2007
Closure Type: Perm Removal

Facility ID: 0-009262
 Owner: TESORO REFINING AND MARKETING CO
 Tank ID: 2
 Date Closed: 6/5/2007
Closure Type: Perm Removal

98 **UNKNOWN** **SPILLS** **S103773344**
ALMA SCHOOL RD. / MAIN ST.
MESA, AZ **N/A**

AZ Spills:
 Incident Date: 08/22/98
 Property Mngmt: Private
 Chemicals: Oil
 Response Date: N/A
 Type: Threat
 Referred to: SWS
 Fund Amount: Unknown
 Quantity: Not reported
 Incident Number: 99-013-C
 Referral Date: 8/27/1998
 Strucure: Unknown
 Date Report: 08/24/98

99 **SYCAMORE PLAZA RETAIL CENTER** **Dry Wells** **S105266997**
1749 WEST MAIN STREET
MESA, AZ 85201 **N/A**

Dry Wells:
 Registration Number: 4218
 Drywell Number: 1

99 **MUSD 4 PUR (E VALLEY ACADEMY AND TAP)** **FINDS** **1004674984**
1727 W MAIN ST **RCRA-NonGen** **AZR000037895**
MESA, AZ 85201

FINDS:
 Registry ID: 110002608964

Environmental Interest/Information System
 NCES (National Center for Education Statistics) is the primary federal
 entity for collecting and analyzing data related to education in the

MAP FINDINGS

Map ID
 Direction
 Distance
 Distance (ft.)Site

EDR ID Number
 EPA ID Number

Database(s)

MUSD 4 PUR (E VALLEY ACADEMY AND TAP) (Continued)

1004674984

United States and other nations and the institute of education sciences.

RCRAInfo is a national information system that supports the Resource Conservation and Recovery Act (RCRA) program through the tracking of events and activities related to facilities that generate, transport, and treat, store, or dispose of hazardous waste. RCRAInfo allows RCRA program staff to track the notification, permit, compliance, and corrective action activities required under RCRA.

RCRA-NonGen:

Date form received by agency: 02/08/2006
 Facility name: MUSD 4 PUR (E VALLEY ACADEMY AND TAP)
 Facility address: 1727 W MAIN ST
 MESA, AZ 852016920
 EPA ID: AZR000037895
 Mailing address: 143 S ALMA SCHOOL RD
 MESA, AZ 852101096
 Contact: RAYMOND L BLAIR
 Contact address: 143 S ALMA SCHOOL RD
 MESA, AZ 852101096
 Contact country: US
 Contact telephone: (480) 472-6000
 Contact email: Not reported
 EPA Region: 09
 Classification: Non-Generator
 Description: Handler: Non-Generators do not presently generate hazardous waste

Owner/Operator Summary:

Owner/operator name: MESA UNIFIED SCHOOL DIST 4
 Owner/operator address: 143 S ALMA SCHOOL RD
 MESA, AZ 85210
 Owner/operator country: Not reported
 Owner/operator telephone: (480) 472-6122
 Legal status: District
 Owner/Operator Type: Owner
 Owner/Op start date: 01/01/0001
 Owner/Op end date: Not reported

Handler Activities Summary:

U.S. importer of hazardous waste: Unknown
 Mixed waste (haz. and radioactive): Unknown
 Recycler of hazardous waste: No
 Transporter of hazardous waste: No
 Treater, storer or disposer of HW: No
 Underground injection activity: No
 On-site burner exemption: Unknown
 Furnace exemption: Unknown
 Used oil fuel burner: No
 Used oil processor: No
 User oil refiner: No
 Used oil fuel marketer to burner: No
 Used oil Specification marketer: No
 Used oil transfer facility: No
 Used oil transporter: No

MAP FINDINGS

Map ID
 Direction
 Distance
 Distance (ft.)Site

EDR ID Number

Database(s) EPA ID Number

MUSD 4 PUR (E VALLEY ACADEMY AND TAP) (Continued)

1004674984

Off-site waste receiver: Commercial status unknown

Historical Generators:

Date form received by agency: 02/14/2005
 Facility name: MUSD 4 PUR (E VALLEY ACADEMY AND TAP)
 Classification: Conditionally Exempt Small Quantity Generator

Date form received by agency: 04/24/2000
 Facility name: MUSD 4 PUR (E VALLEY ACADEMY AND TAP)
 Site name: MUSD 4 PUR OPER E VALLEY ACADEMY AND TAP
 Classification: Conditionally Exempt Small Quantity Generator

Hazardous Waste Summary:

Waste code: D001
 Waste name: IGNITABLE HAZARDOUS WASTES ARE THOSE WASTES WHICH HAVE A FLASHPOINT OF LESS THAN 140 DEGREES FAHRENHEIT AS DETERMINED BY A PENSKEY-MARTENS CLOSED CUP FLASH POINT TESTER. ANOTHER METHOD OF DETERMINING THE FLASH POINT OF A WASTE IS TO REVIEW THE MATERIAL SAFETY DATA SHEET, WHICH CAN BE OBTAINED FROM THE MANUFACTURER OR DISTRIBUTOR OF THE MATERIAL. LACQUER THINNER IS AN EXAMPLE OF A COMMONLY USED SOLVENT WHICH WOULD BE CONSIDERED AS IGNITABLE HAZARDOUS WASTE.

Waste code: D002
 Waste name: A WASTE WHICH HAS A PH OF LESS THAN 2 OR GREATER THAN 12.5 IS CONSIDERED TO BE A CORROSIVE HAZARDOUS WASTE. SODIUM HYDROXIDE, A CAUSTIC SOLUTION WITH A HIGH PH, IS OFTEN USED BY INDUSTRIES TO CLEAN OR DEGREASE PARTS. HYDROCHLORIC ACID, A SOLUTION WITH A LOW PH, IS USED BY MANY INDUSTRIES TO CLEAN METAL PARTS PRIOR TO PAINTING. WHEN THESE CAUSTIC OR ACID SOLUTIONS BECOME CONTAMINATED AND MUST BE DISPOSED, THE WASTE WOULD BE A CORROSIVE HAZARDOUS WASTE.

Waste code: D003
 Waste name: A MATERIAL IS CONSIDERED TO BE A REACTIVE HAZARDOUS WASTE IF IT IS NORMALLY UNSTABLE, REACTS VIOLENTLY WITH WATER, GENERATES TOXIC GASES WHEN EXPOSED TO WATER OR CORROSIVE MATERIALS, OR IF IT IS CAPABLE OF DETONATION OR EXPLOSION WHEN EXPOSED TO HEAT OR A FLAME. ONE EXAMPLE OF SUCH WASTE WOULD BY WASTE GUNPOWDER.

Violation Status: No violations found

100

**MOTORIST SERVICE
 2055 W MAIN ST
 MESA, AZ 85201**

**UST U003051275
 N/A**

UST:

Facility ID: 0-004008
 Owner: Q LUBE INC
 Tank ID: 3
 Date Closed: 11/9/1995
Closure Type: Perm Removal

Facility ID: 0-004008
 Owner: Q LUBE INC
 Tank ID: 2
 Date Closed: 11/9/1995
Closure Type: Perm Removal

Facility ID: 0-004008

MAP FINDINGS

Map ID
 Direction
 Distance
 Distance (ft.)Site

EDR ID Number
 EPA ID Number

Database(s)

MOTORIST SERVICE (Continued)

U003051275

Owner: Q LUBE INC
 Tank ID: 1
 Date Closed: 11/9/1995
Closure Type: Perm Removal

100

**MOTORIST SERVICE
 2055 W MAIN ST
 MESA, AZ 85201**

**FINDS 1000472739
 RCRA-CESQG AZD982460651**

FINDS:

Registry ID: 110002581992

Environmental Interest/Information System

RCRAInfo is a national information system that supports the Resource Conservation and Recovery Act (RCRA) program through the tracking of events and activities related to facilities that generate, transport, and treat, store, or dispose of hazardous waste. RCRAInfo allows RCRA program staff to track the notification, permit, compliance, and corrective action activities required under RCRA.

RCRA-CESQG:

Date form received by agency: 02/05/2007
 Facility name: MOTORIST SERVICE
 Facility address: 2055 W MAIN ST
 MESA, AZ 852016801
 EPA ID: AZD982460651
 Mailing address: PO BOX 40852
 MESA, AZ 852740852
 Contact: WAYNE D HARDING
 Contact address: PO BOX 40852
 MESA, AZ 852740852
 Contact country: US
 Contact telephone: (480) 969-1030
 Contact email: Not reported
 EPA Region: 09
 Classification: Conditionally Exempt Small Quantity Generator
 Description: Handler: generates 100 kg or less of hazardous waste per calendar month, and accumulates 1000 kg or less of hazardous waste at any time; or generates 1 kg or less of acutely hazardous waste per calendar month, and accumulates at any time: 1 kg or less of acutely hazardous waste; or 100 kg or less of any residue or contaminated soil, waste or other debris resulting from the cleanup of a spill, into or on any land or water, of acutely hazardous waste; or generates 100 kg or less of any residue or contaminated soil, waste or other debris resulting from the cleanup of a spill, into or on any land or water, of acutely hazardous waste during any calendar month, and accumulates at any time: 1 kg or less of acutely hazardous waste; or 100 kg or less of any residue or contaminated soil, waste or other debris resulting from the cleanup of a spill, into or on any land or water, of acutely hazardous waste

Owner/Operator Summary:

Owner/operator name: WAYNE HARDING
 Owner/operator address: PO BOX 40852
 MESA, AZ 85274

MAP FINDINGS

Map ID
 Direction
 Distance
 Distance (ft.)Site

EDR ID Number
 EPA ID Number

Database(s)

MOTORIST SERVICE (Continued)

1000472739

Owner/operator country: US
 Owner/operator telephone: Not reported
 Legal status: Private
 Owner/Operator Type: Operator
 Owner/Op start date: 01/01/2007
 Owner/Op end date: Not reported

Owner/operator name: WAYNE HARDING
 Owner/operator address: PO BOX 40852
 MESA, AZ 85274

Owner/operator country: US
 Owner/operator telephone: Not reported
 Legal status: Private
 Owner/Operator Type: Owner
 Owner/Op start date: 01/01/2007
 Owner/Op end date: Not reported

Owner/operator name: NOT REQUIRED
 Owner/operator address: NOT REQUIRED
 NOT REQUIRED, ME 99999

Owner/operator country: Not reported
 Owner/operator telephone: (415) 555-1212
 Legal status: Private
 Owner/Operator Type: Operator
 Owner/Op start date: Not reported
 Owner/Op end date: Not reported

Owner/operator name: QUAKER STATE MINIT LUBE INC
 Owner/operator address: NOT REQUIRED
 NOT REQUIRED, ME 99999

Owner/operator country: Not reported
 Owner/operator telephone: (415) 555-1212
 Legal status: Private
 Owner/Operator Type: Owner
 Owner/Op start date: Not reported
 Owner/Op end date: Not reported

Handler Activities Summary:

U.S. importer of hazardous waste: No
 Mixed waste (haz. and radioactive): No
 Recycler of hazardous waste: No
 Transporter of hazardous waste: No
 Treater, storer or disposer of HW: No
 Underground injection activity: No
 On-site burner exemption: No
 Furnace exemption: No
 Used oil fuel burner: No
 Used oil processor: No
 User oil refiner: No
 Used oil fuel marketer to burner: No
 Used oil Specification marketer: No
 Used oil transfer facility: No
 Used oil transporter: No
 Off-site waste receiver: Commercial status unknown

Historical Generators:

MAP FINDINGS

Map ID
 Direction
 Distance
 Distance (ft.)Site

EDR ID Number
 EPA ID Number

Database(s)

MOTORIST SERVICE (Continued)

1000472739

Date form received by agency: 02/04/1993
 Facility name: MOTORIST SERVICE
 Site name: MINIT LUBE 1131
 Classification: Not a generator, verified

Hazardous Waste Summary:

Waste code: D001
 Waste name: IGNITABLE HAZARDOUS WASTES ARE THOSE WASTES WHICH HAVE A FLASHPOINT OF LESS THAN 140 DEGREES FAHRENHEIT AS DETERMINED BY A PENSKEY-MARTENS CLOSED CUP FLASH POINT TESTER. ANOTHER METHOD OF DETERMINING THE FLASH POINT OF A WASTE IS TO REVIEW THE MATERIAL SAFETY DATA SHEET, WHICH CAN BE OBTAINED FROM THE MANUFACTURER OR DISTRIBUTOR OF THE MATERIAL. LACQUER THINNER IS AN EXAMPLE OF A COMMONLY USED SOLVENT WHICH WOULD BE CONSIDERED AS IGNITABLE HAZARDOUS WASTE.

Violation Status: No violations found

101

**AZ ARTHRITIS AND ORTHO SURGEONS
 63 E MAIN ST STE 202
 MESA, AZ 85201**

**FINDS 1000685685
 RCRA-NonGen AZD983476961**

FINDS:

Registry ID: 110002593373

Environmental Interest/Information System

RCRAInfo is a national information system that supports the Resource Conservation and Recovery Act (RCRA) program through the tracking of events and activities related to facilities that generate, transport, and treat, store, or dispose of hazardous waste. RCRAInfo allows RCRA program staff to track the notification, permit, compliance, and corrective action activities required under RCRA.

RCRA-NonGen:

Date form received by agency: 05/04/1992
 Facility name: AZ ARTHRITIS AND ORTHO SURGEONS
 Facility address: 63 E MAIN ST STE 202
 MESA, AZ 85201
 EPA ID: AZD983476961
 Mailing address: 255 E OSBORN RD STE 207
 PHOENIX, AZ 85012
 Contact: DONNA DRYDEN
 Contact address: 3330 N 2ND ST STE102
 PHOENIX, AZ 85018
 Contact country: US
 Contact telephone: (602) 433-4100
 Contact email: Not reported
 EPA Region: 09
 Classification: Non-Generator
 Description: Handler: Non-Generators do not presently generate hazardous waste

Owner/Operator Summary:

Owner/operator name: JOSEPH A DUPONT M D
 Owner/operator address: 3330 N 2ND ST STE 102
 PHOENIX, AZ 85018
 Owner/operator country: Not reported

MAP FINDINGS

Map ID
 Direction
 Distance
 Distance (ft.)Site

EDR ID Number
 EPA ID Number

Database(s)

AZ ARTHRITIS AND ORTHO SURGEONS (Continued)

1000685685

Owner/operator telephone: (602) 433-4100
 Legal status: Private
 Owner/Operator Type: Owner
 Owner/Op start date: Not reported
 Owner/Op end date: Not reported

Handler Activities Summary:

U.S. importer of hazardous waste: Unknown
 Mixed waste (haz. and radioactive): Unknown
 Recycler of hazardous waste: No
 Transporter of hazardous waste: No
 Treater, storer or disposer of HW: No
 Underground injection activity: No
 On-site burner exemption: Unknown
 Furnace exemption: Unknown
 Used oil fuel burner: No
 Used oil processor: No
 User oil refiner: No
 Used oil fuel marketer to burner: No
 Used oil Specification marketer: No
 Used oil transfer facility: No
 Used oil transporter: No
 Off-site waste receiver: Commercial status unknown

Historical Generators:

Date form received by agency: 05/04/1992
 Facility name: AZ ARTHRITIS AND ORTHO SURGEONS
 Classification: Small Quantity Generator

Violation Status: No violations found

**102 FALCON CLEANERS
 15 S COUNTRY CLUB DR
 MESA, AZ 85210**

**UST U001628548
 N/A**

UST:

Facility ID: 0-007663
 Owner: CITY OF MESA
 Tank ID: 1
 Date Closed: 3/9/1992
Closure Type: Perm Removal

**103 AAMCO TRANSMISSIONS
 27 S ROBSON
 MESA, AZ 85210**

**SHWS 1000178095
 FINDS AZD982490070
 SPILLS
 CERC-NFRAP
 RCRA-NonGen**

SHWS:

EPA ID: AZD982490070
 Program: PA/SI
 Site Code: 70081
 Facility Id: 1235
 Discovery Date: 19000101
 Source: Not reported
 Operable Unit: 0

MAP FINDINGS

Map ID
 Direction
 Distance
 Distance (ft.)Site

EDR ID Number
 EPA ID Number

Database(s)

AAMCO TRANSMISSIONS (Continued)

1000178095

QWARF Area: Not reported
 Lat: Not reported
 Long: Not reported
 Lat/Long Method: 80
 Comments: Not reported

FINDS:

Registry ID: 110002585033

Environmental Interest/Information System

RCRAInfo is a national information system that supports the Resource Conservation and Recovery Act (RCRA) program through the tracking of events and activities related to facilities that generate, transport, and treat, store, or dispose of hazardous waste. RCRAInfo allows RCRA program staff to track the notification, permit, compliance, and corrective action activities required under RCRA.

AZ Spills:

Incident Date: 12/14/93
 Property Mngmt: Private
 Chemicals: Transmission Fluid
 Response Date: 12/15/1993
 Type: Release
 Referred to: Pre-Remedial
 Fund Amount: Pvt/Unk
 Quantity: Unknown
 Incident Number: 93-029-G
 Referral Date: 12/16/1993
 Structure: Sump
 Date Report: 12/14/93

CERC-NFRAP:

Site ID: 0904886
 Federal Facility: Not a Federal Facility
 NPL Status: Not on the NPL
 Non NPL Status: NFRAP

CERCLIS-NFRAP Site Contact Name(s):

Contact Title: Not reported
 Contact Name: Hon Cheung
 Contact Tel: (415) 972-3209

Contact Title: Not reported
 Contact Name: Brunilda Davila
 Contact Tel: (415) 972-3162

Contact Title: Not reported
 Contact Name: Nuria Muniz
 Contact Tel: (415) 972-3811

Contact Title: Not reported
 Contact Name: Debbie Schechter
 Contact Tel: (415) 972-3093

MAP FINDINGS

Map ID
 Direction
 Distance
 Distance (ft.)Site

EDR ID Number
 EPA ID Number

Database(s)

AAMCO TRANSMISSIONS (Continued)

1000178095

Contact Title: Not reported
 Contact Name: Carol Weinstein
 Contact Tel: (415) 972-3083

CERCLIS-NFRAP Assessment History:

Action: DISCOVERY
 Date Started: Not reported
 Date Completed: 08/27/1993
 Priority Level: Not reported

Action: COMBINED PA/SI
 Date Started: 07/01/1999
 Date Completed: 03/18/2003
 Priority Level: NFRAP: No further Remedial Action planned

Action: ARCHIVE SITE
 Date Started: Not reported
 Date Completed: 06/12/2003
 Priority Level: Not reported

RCRA-NonGen:

Date form received by agency: 05/25/1990
 Facility name: AAMCO TRANSMISSIONS
 Facility address: 27 S ROBSON
 MESA, AZ 85210
 EPA ID: AZD982490070
 Contact: UNKNOWN UNKNOWN
 Contact address: 27 S ROBSON
 MESA, AZ 85210
 Contact country: US
 Contact telephone: (602) 451-3612
 Contact email: Not reported
 EPA Region: 09
 Land type: Facility is not located on Indian land. Additional information is not known.
 Classification: Non-Generator
 Description: Handler: Non-Generators do not presently generate hazardous waste

Owner/Operator Summary:

Owner/operator name: LA TEMPA VICTOR J
 Owner/operator address: NOT REQUIRED
 NOT REQUIRED, ME 99999
 Owner/operator country: Not reported
 Owner/operator telephone: (415) 555-1212
 Legal status: Private
 Owner/Operator Type: Owner
 Owner/Op start date: Not reported
 Owner/Op end date: Not reported

Owner/operator name: NOT REQUIRED
 Owner/operator address: NOT REQUIRED
 NOT REQUIRED, ME 99999

Owner/operator country: Not reported
 Owner/operator telephone: (415) 555-1212
 Legal status: Private
 Owner/Operator Type: Operator
 Owner/Op start date: Not reported

MAP FINDINGS

Map ID
 Direction
 Distance
 Distance (ft.)Site

EDR ID Number
 EPA ID Number

Database(s)

AAMCO TRANSMISSIONS (Continued)

1000178095

Owner/Op end date: Not reported

Handler Activities Summary:

U.S. importer of hazardous waste: Unknown
 Mixed waste (haz. and radioactive): Unknown
 Recycler of hazardous waste: No
 Transporter of hazardous waste: No
 Treater, storer or disposer of HW: No
 Underground injection activity: No
 On-site burner exemption: Unknown
 Furnace exemption: Unknown
 Used oil fuel burner: No
 Used oil processor: No
 User oil refiner: No
 Used oil fuel marketer to burner: No
 Used oil Specification marketer: No
 Used oil transfer facility: No
 Used oil transporter: No
 Off-site waste receiver: Commercial status unknown

Facility Has Received Notices of Violations:

Regulation violated: F - 262.10-12.A
 Area of violation: Generators - General
 Date violation determined: 06/15/1995
 Date achieved compliance: 04/02/1996
 Violation lead agency: State
 Enforcement action: FINAL 3008(A) COMPLIANCE ORDER
 Enforcement action date: 09/26/1995
 Enf. disposition status: Not reported
 Enf. disp. status date: Not reported
 Enforcement lead agency: State
 Proposed penalty amount: Not reported
 Final penalty amount: Not reported
 Paid penalty amount: Not reported

Regulation violated: F - 262.10-12.A
 Area of violation: Generators - General
 Date violation determined: 06/15/1995
 Date achieved compliance: 04/02/1996
 Violation lead agency: State
 Enforcement action: Not reported
 Enforcement action date: 08/28/1995
 Enf. disposition status: Not reported
 Enf. disp. status date: Not reported
 Enforcement lead agency: State
 Proposed penalty amount: Not reported
 Final penalty amount: Not reported
 Paid penalty amount: Not reported

Regulation violated: F - 262.10-12.A
 Area of violation: Generators - General
 Date violation determined: 06/15/1995
 Date achieved compliance: 04/02/1996
 Violation lead agency: State
 Enforcement action: WRITTEN INFORMAL
 Enforcement action date: 06/29/1995

MAP FINDINGS

Map ID Direction EDR ID Number
 Distance Distance (ft.)Site Database(s) EPA ID Number

AAMCO TRANSMISSIONS (Continued)

1000178095

Enf. disposition status: Not reported
 Enf. disp. status date: Not reported
 Enforcement lead agency: State
 Proposed penalty amount: Not reported
 Final penalty amount: Not reported
 Paid penalty amount: Not reported

Evaluation Action Summary:

Evaluation date: 06/15/1995
 Evaluation: COMPLIANCE EVALUATION INSPECTION ON-SITE
 Area of violation: Generators - General
 Date achieved compliance: 04/02/1996
 Evaluation lead agency: State

**103 27 S. ROBSON
 27 S. ROBSON
 MESA, AZ 85202**

**ERNS 93357245
 N/A**

[Click this hyperlink](#) while viewing on your computer to access additional ERNS detail in the EDR Site Report.

**103 KEITHS AUTO PARTS SKAP INC DBA
 24 S ROBSON
 MESA, AZ 85210**

**FINDS 1011917861
 N/A**

FINDS:

Registry ID: 110037376489

Environmental Interest/Information System

RCRAInfo is a national information system that supports the Resource Conservation and Recovery Act (RCRA) program through the tracking of events and activities related to facilities that generate, transport, and treat, store, or dispose of hazardous waste. RCRAInfo allows RCRA program staff to track the notification, permit, compliance, and corrective action activities required under RCRA.

**103 KEITHS AUTO PARTS SKAP INC DBA
 24 S ROBSON
 MESA, AZ 85210**

**RCRA-NonGen 1011861209
 AZD983471970**

RCRA-NonGen:

Date form received by agency: 12/09/1991
 Facility name: KEITHS AUTO PARTS SKAP INC DBA
 Facility address: 24 S ROBSON
 MESA, AZ 85210
 EPA ID: AZD983471970
 Contact: PATRICK KITTRIDGE
 Contact address: 24 S ROBSON
 MESA, AZ 85210
 Contact country: US
 Contact telephone: (602) 833-1216

MAP FINDINGS

Map ID
 Direction
 Distance
 Distance (ft.)Site

EDR ID Number
 EPA ID Number

Database(s)

KEITHS AUTO PARTS SKAP INC DBA (Continued)

1011861209

Contact email: Not reported
 EPA Region: 09
 Classification: Non-Generator
 Description: Handler: Non-Generators do not presently generate hazardous waste

Owner/Operator Summary:

Owner/operator name: KAP INC
 Owner/operator address: 24 S ROBSON
 MESA, AZ 85219
 Owner/operator country: Not reported
 Owner/operator telephone: (602) 833-1216
 Legal status: Private
 Owner/Operator Type: Owner
 Owner/Op start date: 01/01/0001
 Owner/Op end date: Not reported

Handler Activities Summary:

U.S. importer of hazardous waste: Unknown
 Mixed waste (haz. and radioactive): Unknown
 Recycler of hazardous waste: No
 Transporter of hazardous waste: No
 Treater, storer or disposer of HW: No
 Underground injection activity: No
 On-site burner exemption: Unknown
 Furnace exemption: Unknown
 Used oil fuel burner: No
 Used oil processor: No
 User oil refiner: No
 Used oil fuel marketer to burner: No
 Used oil Specification marketer: No
 Used oil transfer facility: No
 Used oil transporter: No
 Off-site waste receiver: Commercial status unknown

Violation Status: No violations found

104

**DOBSON PLAZA
 28 SOUTH DOBSON RD
 MESA, AZ 85202**

**Dry Wells S108169916
 N/A**

Dry Wells:

Registration Number: 32427
 Drywell Number: 2

MAP FINDINGS

Map ID
 Direction
 Distance
 Distance (ft.)Site

EDR ID Number
 Database(s)
 EPA ID Number

105 LEES CUSTOM COLLISION **RCRA-SQG 1001815013**
33 S ALMA SCHOOL RD **FINDS AZD982523417**
MESA, AZ 85210 **MANIFEST**

RCRA-SQG:

Date form received by agency: 10/09/2001
 Facility name: LEES CUSTOM COLLISION
 Facility address: 33 S ALMA SCHOOL RD
 MESA, AZ 85210
 EPA ID: AZD982523417
 Contact: LEE WEBB
 Contact address: 33 S ALMA SCHOOL RD
 MESA, AZ 85210
 Contact country: US
 Contact telephone: (480) 668-7989
 Contact email: Not reported
 EPA Region: 09
 Classification: Small Small Quantity Generator
 Description: Handler: generates more than 100 and less than 1000 kg of hazardous waste during any calendar month and accumulates less than 6000 kg of hazardous waste at any time; or generates 100 kg or less of hazardous waste during any calendar month, and accumulates more than 1000 kg of hazardous waste at any time

Owner/Operator Summary:

Owner/operator name: LEE WEBB
 Owner/operator address: 33 S ALMA SCHOOL RD
 MESA, AZ 85210
 Owner/operator country: Not reported
 Owner/operator telephone: (480) 668-7989
 Legal status: Private
 Owner/Operator Type: Owner
 Owner/Op start date: Not reported
 Owner/Op end date: Not reported

Owner/operator name: NOT REQUIRED
 Owner/operator address: NOT REQUIRED
 NOT REQUIRED, ME 99999
 Owner/operator country: Not reported
 Owner/operator telephone: (415) 555-1212
 Legal status: Private
 Owner/Operator Type: Operator
 Owner/Op start date: Not reported
 Owner/Op end date: Not reported

Handler Activities Summary:

U.S. importer of hazardous waste: Unknown
 Mixed waste (haz. and radioactive): Unknown
 Recycler of hazardous waste: No
 Transporter of hazardous waste: No
 Treater, storer or disposer of HW: No
 Underground injection activity: No
 On-site burner exemption: Unknown
 Furnace exemption: Unknown
 Used oil fuel burner: No
 Used oil processor: No
 User oil refiner: No
 Used oil fuel marketer to burner: No

MAP FINDINGS

Map ID
 Direction
 Distance
 Distance (ft.)Site

EDR ID Number

Database(s) EPA ID Number

LEES CUSTOM COLLISION (Continued)

1001815013

Used oil Specification marketer: No
 Used oil transfer facility: No
 Used oil transporter: No
 Off-site waste receiver: Commercial status unknown

Hazardous Waste Summary:

Waste code: D001
 Waste name: IGNITABLE HAZARDOUS WASTES ARE THOSE WASTES WHICH HAVE A FLASHPOINT OF LESS THAN 140 DEGREES FAHRENHEIT AS DETERMINED BY A PENSKEY-MARTENS CLOSED CUP FLASH POINT TESTER. ANOTHER METHOD OF DETERMINING THE FLASH POINT OF A WASTE IS TO REVIEW THE MATERIAL SAFETY DATA SHEET, WHICH CAN BE OBTAINED FROM THE MANUFACTURER OR DISTRIBUTOR OF THE MATERIAL. LACQUER THINNER IS AN EXAMPLE OF A COMMONLY USED SOLVENT WHICH WOULD BE CONSIDERED AS IGNITABLE HAZARDOUS WASTE.

Waste code: D005
 Waste name: BARIUM

Waste code: D007
 Waste name: CHROMIUM

Waste code: D008
 Waste name: LEAD

Waste code: D035
 Waste name: METHYL ETHYL KETONE

Waste code: F003
 Waste name: THE FOLLOWING SPENT NON-HALOGENATED SOLVENTS: XYLENE, ACETONE, ETHYL ACETATE, ETHYL BENZENE, ETHYL ETHER, METHYL ISOBUTYL KETONE, N-BUTYL ALCOHOL, CYCLOHEXANONE, AND METHANOL; ALL SPENT SOLVENT MIXTURES/BLENDS CONTAINING, BEFORE USE, ONLY THE ABOVE SPENT NON-HALOGENATED SOLVENTS; AND ALL SPENT SOLVENT MIXTURES/BLENDS CONTAINING, BEFORE USE, ONE OR MORE OF THE ABOVE NON-HALOGENATED SOLVENTS, AND, A TOTAL OF TEN PERCENT OR MORE (BY VOLUME) OF ONE OR MORE OF THOSE SOLVENTS LISTED IN F001, F002, F004, AND F005, AND STILL BOTTOMS FROM THE RECOVERY OF THESE SPENT SOLVENTS AND SPENT SOLVENT MIXTURES.

Waste code: F005
 Waste name: THE FOLLOWING SPENT NON-HALOGENATED SOLVENTS: TOLUENE, METHYL ETHYL KETONE, CARBON DISULFIDE, ISOBUTANOL, PYRIDINE, BENZENE, 2-ETHOXYETHANOL, AND 2-NITROPROPANE; ALL SPENT SOLVENT MIXTURES/BLENDS CONTAINING, BEFORE USE, A TOTAL OF TEN PERCENT OR MORE (BY VOLUME) OF ONE OR MORE OF THE ABOVE NON-HALOGENATED SOLVENTS OR THOSE SOLVENTS LISTED IN F001, F002, OR F004; AND STILL BOTTOMS FROM THE RECOVERY OF THESE SPENT SOLVENTS AND SPENT SOLVENT MIXTURES.

Violation Status: No violations found

FINDS:

Registry ID: 110002588325

Environmental Interest/Information System

RCRAInfo is a national information system that supports the Resource Conservation and Recovery Act (RCRA) program through the tracking of

MAP FINDINGS

Map ID
 Direction
 Distance
 Distance (ft.)Site

EDR ID Number
 EPA ID Number

Database(s)

LEES CUSTOM COLLISION (Continued)

1001815013

events and activities related to facilities that generate, transport, and treat, store, or dispose of hazardous waste. RCRAInfo allows RCRA program staff to track the notification, permit, compliance, and corrective action activities required under RCRA.

AZ MANIFEST:

Business Type: O
 EPA ID: AZD982523417
 Mailing Address: 33 S ALMA SCHOOL RD
 Mailing City,St,Zip: MESA, AZ 85210-
 Contact Name: CHERYL R WEBB
 Contact Phone: (480) 668-7989
 Date Generator Signed The Manifest: 11/03/2004
 Transporter EPA ID Number: MAD039322250
 Date Transporter Signed The Manifest: 11/05/2004
 Transporter EPA ID Number: MAD039322250
 TSD EPA ID Number: UTD981552177
 Date Tsd Signed The Manifest: 11/08/2004
 DOT ID Number: NA3077
 Quantity: 504.00
 Volume: P
 Waste Code 1: D007
 Waste Code 2: D008
 Waste Code 3: D035
 Waste Code 4: F005
 Waste Code 5: Not reported
 Waste Code 6: Not reported
 Waste Code 7: Not reported
 Waste Code 8: Not reported
 Waste Code 9: Not reported

Business Type: O
 EPA ID: AZD982523417
 Mailing Address: 30 S ALMA SCHOOL RD
 Mailing City,St,Zip: MESA, AZ 85210-1211
 Contact Name: Not reported
 Contact Phone: Not reported
 Date Generator Signed The Manifest: 11/17/2005
 Transporter EPA ID Number: CAD009466392
 Date Transporter Signed The Manifest: 11/17/2005
 Transporter EPA ID Number: CAD009466392
 TSD EPA ID Number: Not reported
 Date Tsd Signed The Manifest: 11/22/2005
 DOT ID Number: NA3082
 Quantity: 55.00
 Volume: G
 Waste Code 1: D007
 Waste Code 2: Not reported
 Waste Code 3: Not reported
 Waste Code 4: Not reported
 Waste Code 5: Not reported
 Waste Code 6: Not reported
 Waste Code 7: Not reported
 Waste Code 8: Not reported
 Waste Code 9: Not reported

MAP FINDINGS

Map ID
 Direction
 Distance
 Distance (ft.)Site

EDR ID Number

Database(s) EPA ID Number

LEES CUSTOM COLLISION (Continued)

1001815013

Business Type: O
 EPA ID: AZD982523417
 Mailing Address: 33 S ALMA SCHOOL RD
 Mailing City,St,Zip: MESA, AZ 85210-
 Contact Name: CHERYL R WEBB
 Contact Phone: (480) 668-7989
 Date Generator Signed The Manifest: 06/16/2005
 Transporter EPA ID Number: AZR000006478
 Date Transporter Signed The Manifest: 06/16/2005
 Transporter EPA ID Number: AZR000006478
 TSD EPA ID Number: Not reported
 Date Tsd Signed The Manifest: 07/08/2005
 DOT ID Number: UN1263
 Quantity: 55.00
 Volume: G
 Waste Code 1: D001
 Waste Code 2: D005
 Waste Code 3: D007
 Waste Code 4: D035
 Waste Code 5: F003
 Waste Code 6: F005
 Waste Code 7: Not reported
 Waste Code 8: Not reported
 Waste Code 9: Not reported

Business Type: O
 EPA ID: AZD982523417
 Mailing Address: 33 S ALMA SCHOOL RD
 Mailing City,St,Zip: MESA, AZ 85210-
 Contact Name: CHERYL R WEBB
 Contact Phone: (480) 668-7989
 Date Generator Signed The Manifest: 11/04/2005
 Transporter EPA ID Number: AZR000039784
 Date Transporter Signed The Manifest: 11/04/2005
 Transporter EPA ID Number: AZR000039784
 TSD EPA ID Number: Not reported
 Date Tsd Signed The Manifest: 11/15/2005
 DOT ID Number: NA3082
 Quantity: 81.00
 Volume: P
 Waste Code 1: D011
 Waste Code 2: Not reported
 Waste Code 3: Not reported
 Waste Code 4: Not reported
 Waste Code 5: Not reported
 Waste Code 6: Not reported
 Waste Code 7: Not reported
 Waste Code 8: Not reported
 Waste Code 9: Not reported

MAP FINDINGS

Map ID	Direction	Distance	Distance (ft.)	Site	Database(s)	EPA ID Number	EDR ID Number
106				MAIN STREET MARKETPLACE 1919 WEST MAIN STREET MESA, AZ 85202 Dry Wells: Registration Number: 2621 Drywell Number: 5	Dry Wells	S103492251 N/A	
106				ALBERTSONS @ MAIN STREET MARKETPLACE 1919 WEST MAIN STREET MESA, AZ 85201 Dry Wells: Registration Number: 2756 Drywell Number: 5	Dry Wells	S103490861 N/A	
107				PAULS AUTO BODY 444 W. MAHONEY AVE. PHOENIX, AZ 85202 Dry Wells: Registration Number: 13804 Drywell Number: 2	Dry Wells	S102987512 N/A	
108				525 WEST MAHONEY 525 WEST MAHONEY MESA, AZ 85207 Dry Wells: Registration Number: 30352 Drywell Number: 1	Dry Wells	S106965234 N/A	
108				DIAMOND ASPHALT & SEALING CO 537 W MAHONEY AVE MESA, AZ 85210 UST: Facility ID: 0-001784 Owner: POUKKA, RUDY Tank ID: 2 Date Closed: 1/1/1987 Closure Type: Perm Removal	UST	U001156152 N/A	

MAP FINDINGS

Map ID
 Direction
 Distance
 Distance (ft.)Site

EDR ID Number
 EPA ID Number

Database(s)

DIAMOND ASPHALT & SEALING CO (Continued)

U001156152

Facility ID: 0-001784
 Owner: POUKKA, RUDY
 Tank ID: 1
 Date Closed: 1/1/1987
Closure Type: Perm Removal

Facility ID: 0-001784
 Owner: POUKKA, RUDY
 Tank ID: 3
 Date Closed: 1/1/1987
Closure Type: Perm Removal

**109 HERITAGE ACADEMY
 32 S. CENTER
 MESA, AZ 85210**

**FINDS 1008280917
 N/A**

FINDS:

Registry ID: 110036954917

Environmental Interest/Information System

NCES (National Center for Education Statistics) is the primary federal entity for collecting and analyzing data related to education in the United States and other nations and the institute of education sciences.

**109 LUCE PRESS CLIPPINGS INC
 42 S CENTER ST
 MESA, AZ 85210**

**LUST U001627791
 UST N/A**

LUST:

Facility ID: 0-006022

 Lust Number: 2044.01
 Leak Priority: CLOSED SOIL LVL MEETS TIER1
 Notification: 30-Oct-91
 Date Closed: 6-Feb-96

UST:

Facility ID: 0-006022
 Owner: LUCE PRESS CLIPPINGS INC
 Tank ID: 1
 Date Closed: 9/10/1991
Closure Type: Perm Removal

MAP FINDINGS

Map ID
 Direction
 Distance
 Distance (ft.)Site

EDR ID Number

Database(s) EPA ID Number

VANGUARD PRESS INC (Continued)

1001815113

Recycler of hazardous waste: No
 Transporter of hazardous waste: No
 Treater, storer or disposer of HW: No
 Underground injection activity: No
 On-site burner exemption: Unknown
 Furnace exemption: Unknown
 Used oil fuel burner: No
 Used oil processor: No
 User oil refiner: No
 Used oil fuel marketer to burner: No
 Used oil Specification marketer: No
 Used oil transfer facility: No
 Used oil transporter: No
 Off-site waste receiver: Commercial status unknown

Violation Status: No violations found

111

**ARDENT SOUND INC
 33 S SYCAMORE
 MESA, AZ 85202**

**RCRA-CESQG 1011861523
 AZR000506741**

RCRA-CESQG:

Date form received by agency: 07/16/2008
 Facility name: ARDENT SOUND INC
 Facility address: 33 S SYCAMORE
 MESA, AZ 85202-1150
 EPA ID: AZR000506741
 Contact: DEANNA K FRADER
 Contact address: 33 S SYCAMORE
 MESA, AZ 85202-1150
 Contact country: Not reported
 Contact telephone: (480) 649-1806
 Contact email: Not reported
 EPA Region: 09
 Classification: Conditionally Exempt Small Quantity Generator
 Description: Handler: generates 100 kg or less of hazardous waste per calendar month, and accumulates 1000 kg or less of hazardous waste at any time; or generates 1 kg or less of acutely hazardous waste per calendar month, and accumulates at any time: 1 kg or less of acutely hazardous waste; or 100 kg or less of any residue or contaminated soil, waste or other debris resulting from the cleanup of a spill, into or on any land or water, of acutely hazardous waste; or generates 100 kg or less of any residue or contaminated soil, waste or other debris resulting from the cleanup of a spill, into or on any land or water, of acutely hazardous waste during any calendar month, and accumulates at any time: 1 kg or less of acutely hazardous waste; or 100 kg or less of any residue or contaminated soil, waste or other debris resulting from the cleanup of a spill, into or on any land or water, of acutely hazardous waste

Owner/Operator Summary:

Owner/operator name: ARDENT SOUND INC
 Owner/operator address: 33 S SYCAMORE
 MESA, AZ
 Owner/operator country: Not reported
 Owner/operator telephone: Not reported
 Legal status: Private
 Owner/Operator Type: Owner

MAP FINDINGS

Map ID
 Direction
 Distance
 Distance (ft.)Site

EDR ID Number

Database(s) EPA ID Number

ARDENT SOUND INC (Continued)

1011861523

Owner/Op start date: 01/01/1999
 Owner/Op end date: Not reported

Owner/operator name: ARDENT SOUND INC
 Owner/operator address: 33 S SYCAMORE
 MESA, AZ

Owner/operator country: Not reported
 Owner/operator telephone: Not reported
 Legal status: Private
 Owner/Operator Type: Operator
 Owner/Op start date: 01/01/1999
 Owner/Op end date: Not reported

Handler Activities Summary:

U.S. importer of hazardous waste: No
 Mixed waste (haz. and radioactive): No
 Recycler of hazardous waste: No
 Transporter of hazardous waste: No
 Treater, storer or disposer of HW: No
 Underground injection activity: No
 On-site burner exemption: No
 Furnace exemption: No
 Used oil fuel burner: No
 Used oil processor: No
 User oil refiner: No
 Used oil fuel marketer to burner: No
 Used oil Specification marketer: No
 Used oil transfer facility: No
 Used oil transporter: No
 Off-site waste receiver: Commercial status unknown

Hazardous Waste Summary:

Waste code: D001
 Waste name: IGNITABLE HAZARDOUS WASTES ARE THOSE WASTES WHICH HAVE A FLASHPOINT OF LESS THAN 140 DEGREES FAHRENHEIT AS DETERMINED BY A PENSKEY-MARTENS CLOSED CUP FLASH POINT TESTER. ANOTHER METHOD OF DETERMINING THE FLASH POINT OF A WASTE IS TO REVIEW THE MATERIAL SAFETY DATA SHEET, WHICH CAN BE OBTAINED FROM THE MANUFACTURER OR DISTRIBUTOR OF THE MATERIAL. LACQUER THINNER IS AN EXAMPLE OF A COMMONLY USED SOLVENT WHICH WOULD BE CONSIDERED AS IGNITABLE HAZARDOUS WASTE.

Waste code: D002
 Waste name: A WASTE WHICH HAS A PH OF LESS THAN 2 OR GREATER THAN 12.5 IS CONSIDERED TO BE A CORROSIVE HAZARDOUS WASTE. SODIUM HYDROXIDE, A CAUSTIC SOLUTION WITH A HIGH PH, IS OFTEN USED BY INDUSTRIES TO CLEAN OR DEGREASE PARTS. HYDROCHLORIC ACID, A SOLUTION WITH A LOW PH, IS USED BY MANY INDUSTRIES TO CLEAN METAL PARTS PRIOR TO PAINTING. WHEN THESE CAUSTIC OR ACID SOLUTIONS BECOME CONTAMINATED AND MUST BE DISPOSED, THE WASTE WOULD BE A CORROSIVE HAZARDOUS WASTE.

Waste code: D003
 Waste name: A MATERIAL IS CONSIDERED TO BE A REACTIVE HAZARDOUS WASTE IF IT IS NORMALLY UNSTABLE, REACTS VIOLENTLY WITH WATER, GENERATES TOXIC GASES WHEN EXPOSED TO WATER OR CORROSIVE MATERIALS, OR IF IT IS CAPABLE OF DETONATION OR EXPLOSION WHEN EXPOSED TO HEAT OR A FLAME. ONE EXAMPLE OF SUCH WASTE WOULD BY WASTE GUNPOWDER.

MAP FINDINGS

Map ID
 Direction
 Distance
 Distance (ft.)Site

EDR ID Number
 EPA ID Number

Database(s)

ARDENT SOUND INC (Continued)

1011861523

Waste code: D007
 Waste name: CHROMIUM

Waste code: D008
 Waste name: LEAD

Waste code: D009
 Waste name: MERCURY

Waste code: D035
 Waste name: METHYL ETHYL KETONE

Waste code: U122
 Waste name: FORMALDEHYDE

Violation Status: No violations found

111

**ARDENT SOUND INC
 33 S SYCAMORE
 MESA, AZ 85202**

**FINDS 1011917986
 N/A**

FINDS:

Registry ID: 11003737772

Environmental Interest/Information System

RCRAInfo is a national information system that supports the Resource Conservation and Recovery Act (RCRA) program through the tracking of events and activities related to facilities that generate, transport, and treat, store, or dispose of hazardous waste. RCRAInfo allows RCRA program staff to track the notification, permit, compliance, and corrective action activities required under RCRA.

112

**PERVO PAINT COMPANY
 66 S MESA DR
 MESA, AZ 85210**

**LUST U000738516
 UST N/A**

LUST:

Facility ID: 0-007511

Lust Number: 703.01
 Leak Priority: CLOSED SOIL LVL MEETS TIER1
 Notification: 26-Apr-89
 Date Closed: 4-Feb-02

UST:

Facility ID: 0-007511
 Owner: PERVO PAINT CO
 Tank ID: 1
 Date Closed: 8/14/1991
Closure Type: Perm Removal

MAP FINDINGS

Map ID
 Direction
 Distance
 Distance (ft.)Site

EDR ID Number

Database(s) EPA ID Number

**112 RODEO CLEANERS
 52 S. MESA DRIVE
 MESA, AZ 85210**

**FINDS 1003880035
 CERC-NFRAP AZD981613466
 RCRA-CESQG**

FINDS:

Registry ID: 110002571734

Environmental Interest/Information System

RCRAInfo is a national information system that supports the Resource Conservation and Recovery Act (RCRA) program through the tracking of events and activities related to facilities that generate, transport, and treat, store, or dispose of hazardous waste. RCRAInfo allows RCRA program staff to track the notification, permit, compliance, and corrective action activities required under RCRA.

CERC-NFRAP:

Site ID: 0905216
 Federal Facility: Not a Federal Facility
 NPL Status: Not on the NPL
 Non NPL Status: NFRAP

CERCLIS-NFRAP Site Contact Name(s):

Contact Title: Not reported
 Contact Name: Hon Cheung
 Contact Tel: (415) 972-3209

Contact Title: Not reported
 Contact Name: Brunilda Davila
 Contact Tel: (415) 972-3162

Contact Title: Not reported
 Contact Name: Nuria Muniz
 Contact Tel: (415) 972-3811

Contact Title: Not reported
 Contact Name: Debbie Schechter
 Contact Tel: (415) 972-3093

Contact Title: Not reported
 Contact Name: Carol Weinstein
 Contact Tel: (415) 972-3083

CERCLIS-NFRAP Assessment History:

Action: DISCOVERY
 Date Started: Not reported
 Date Completed: 02/27/1995
 Priority Level: Not reported

Action: PRELIMINARY ASSESSMENT
 Date Started: Not reported
 Date Completed: 06/30/1999
 Priority Level: NFRAP: No further Remedial Action planned

Action: SITE INSPECTION
 Date Started: Not reported
 Date Completed: 06/30/1999

MAP FINDINGS

Map ID
 Direction
 Distance
 Distance (ft.)Site

EDR ID Number
 EPA ID Number

Database(s)

RODEO CLEANERS (Continued)

1003880035

Priority Level: NFRAP: No further Remedial Action planned

Action: ARCHIVE SITE

Date Started: Not reported

Date Completed: 07/07/1999

Priority Level: Not reported

RCRA-CESQG:

Date form received by agency: 11/25/1986

Facility name: RODEO CLEANERS INC

Facility address: 52 S MESA DR
 MESA, AZ 85202

EPA ID: AZD981613466

Contact: BUEFORD RANSOM

Contact address: 52 S MESA DR
 MESA, AZ 85202

Contact country: US

Contact telephone: (602) 834-3306

Contact email: Not reported

EPA Region: 09

Classification: Conditionally Exempt Small Quantity Generator

Description: Handler: generates 100 kg or less of hazardous waste per calendar month, and accumulates 1000 kg or less of hazardous waste at any time; or generates 1 kg or less of acutely hazardous waste per calendar month, and accumulates at any time: 1 kg or less of acutely hazardous waste; or 100 kg or less of any residue or contaminated soil, waste or other debris resulting from the cleanup of a spill, into or on any land or water, of acutely hazardous waste; or generates 100 kg or less of any residue or contaminated soil, waste or other debris resulting from the cleanup of a spill, into or on any land or water, of acutely hazardous waste during any calendar month, and accumulates at any time: 1 kg or less of acutely hazardous waste; or 100 kg or less of any residue or contaminated soil, waste or other debris resulting from the cleanup of a spill, into or on any land or water, of acutely hazardous waste

Owner/Operator Summary:

Owner/operator name: BUEFORD RANSOM

Owner/operator address: 52 S MESA DR
 MESA, AZ 85210

Owner/operator country: Not reported

Owner/operator telephone: (602) 834-3306

Legal status: Private

Owner/Operator Type: Owner

Owner/Op start date: Not reported

Owner/Op end date: Not reported

Owner/operator name: NOT REQUIRED

Owner/operator address: NOT REQUIRED
 NOT REQUIRED, ME 99999

Owner/operator country: Not reported

Owner/operator telephone: (415) 555-1212

Legal status: Private

Owner/Operator Type: Operator

Owner/Op start date: Not reported

Owner/Op end date: Not reported

MAP FINDINGS

Map ID
 Direction
 Distance
 Distance (ft.)Site

EDR ID Number
 EPA ID Number

Database(s)

RODEO CLEANERS (Continued)

1003880035

Handler Activities Summary:

U.S. importer of hazardous waste: Unknown
 Mixed waste (haz. and radioactive): Unknown
 Recycler of hazardous waste: No
 Transporter of hazardous waste: No
 Treater, storer or disposer of HW: No
 Underground injection activity: No
 On-site burner exemption: Unknown
 Furnace exemption: Unknown
 Used oil fuel burner: No
 Used oil processor: No
 User oil refiner: No
 Used oil fuel marketer to burner: No
 Used oil Specification marketer: No
 Used oil transfer facility: No
 Used oil transporter: No
 Off-site waste receiver: Commercial status unknown

Violation Status: No violations found

112

**RODEO CLEANERS
 52 S. MESA DRIVE
 MESA, AZ 85210**

**SHWS 1000209129
 N/A**

SHWS:

EPA ID: AZD981613446
 Program: PA/SI
 Site Code: 70919
 Facility Id: 1353
 Discovery Date: 19950130
 Source: Not reported
 Operable Unit: 0
 QWARF Area: Not reported
 Lat: Not reported
 Long: Not reported
 Lat/Long Method: 80
 Comments: Not reported

112

**RODEO CLEANERS INC
 52 S MESA DR
 MESA, AZ**

**DRYCLEANERS S106600158
 N/A**

DRYCLEANERS:

File Number: AZD981613466
 Facility Contact: Not reported
 Contact Address: 52 S MESA DR
 Contact City,St,Zip: MESA, AZ 85202-
 Facility Phone: Not reported
 Facility Status: Closed

MAP FINDINGS

Map ID Direction EDR ID Number
 Distance Database(s) EPA ID Number
 Distance (ft.)Site

113 **SHILOH MISSIONARY BAPTIST CHURCH** SHWS S102259382
56 S ROBSON N/A
MESA, AZ 85210

SHWS:
 EPA ID: Not reported
 Program: VOLUNTARY
 Site Code: 071153P
 Facility Id: 1394
 Discovery Date: 19950601
 Source: Not reported
 Operable Unit: 0
 QWARF Area: Not reported
 Lat: Not reported
 Long: Not reported
 Lat/Long Method: 20
 Comments: Not reported

113 **SHILOH BAPTIST CHURCH** BROWNFIELDS S106483311
56 S. ROBSON VCP N/A
MESA, AZ 85210

BROWNFIELDS:
 Site Status: Closed
 Status Comments: Closed
 ADEQ File Number: 1-28055
 ADEQ Site Code: 071153-00
 Owner Name At Cleanup: Shiloh Baptist Missionary Church
 Lat: 33.412778
 Long: -111.836944
 Site Type: Not reported
 Site Size: Not reported
 Nature Of Contamination: Former auto repair shop no evidence of a release.
 Media: Soil
 Restricted Land Use: No
 Institutional Control Type: Not reported
 Inst Control Description: Not reported
 Inst Control Date Filed: Not reported
 Dt Resp Action Started: 2/27/1996
 Dt Resp Action Complete: 7/22/1996
 Soild Remedated (tons): Not reported
 GW Remediated (gal): Not reported

VCP:
 Facility Status: Closed
 Status Comments: Closed
 Lat: 33.412778
 Long: -111.836944
 Site Type: Not reported
 Site Size(acres): Not reported
 Media: Soil
 Restricted Land Use: No
 ADEQ File Number: 1-28055
 ADEQ Site Code: 071153-00
 Owner: Shiloh Baptist Missionary Church
 Nature Of Contamination: Former auto repair shop no evidence of a release.
 Restricted Land Use: No
 Institutional Control Type: Not reported
 Institutional Control Description: Not reported

MAP FINDINGS

Map ID
 Direction
 Distance
 Distance (ft.)Site

EDR ID Number
 EPA ID Number

Database(s)

SHILOH BAPTIST CHURCH (Continued)

S106483311

Institutional Control Date Filed: Not reported
 Resp Action Started: 2/27/1996
 Resp Action Completed: 7/22/1996
 Soild Remedated (tons): Not reported
 GW Remediated (gal): Not reported

113

**MESA MOTOR CLINIC INC
 48 S ROBSON
 MESA, AZ 85210**

**FINDS 1000455239
 RCRA-NonGen AZD982495483**

FINDS:

Registry ID: 110002586005

Environmental Interest/Information System

RCRAInfo is a national information system that supports the Resource Conservation and Recovery Act (RCRA) program through the tracking of events and activities related to facilities that generate, transport, and treat, store, or dispose of hazardous waste. RCRAInfo allows RCRA program staff to track the notification, permit, compliance, and corrective action activities required under RCRA.

RCRA-NonGen:

Date form received by agency: 08/06/1990
 Facility name: MESA MOTOR CLINIC INC
 Facility address: 48 S ROBSON
 MESA, AZ 85210
 EPA ID: AZD982495483
 Contact: BERT WEBB
 Contact address: 48 S ROBSON
 MESA, AZ 85210
 Contact country: US
 Contact telephone: (480) 964-6612
 Contact email: Not reported
 EPA Region: 09
 Classification: Non-Generator
 Description: Handler: Non-Generators do not presently generate hazardous waste

Owner/Operator Summary:

Owner/operator name: DALLAS & CAROL SHARK
 Owner/operator address: 48 S ROBSON
 MESA, AZ 85210
 Owner/operator country: Not reported
 Owner/operator telephone: (415) 555-1212
 Legal status: Private
 Owner/Operator Type: Owner
 Owner/Op start date: 01/01/0001
 Owner/Op end date: Not reported

Owner/operator name: NOT REQUIRED
 Owner/operator address: NOT REQUIRED
 NOT REQUIRED, ME 99999
 Owner/operator country: Not reported
 Owner/operator telephone: (415) 555-1212
 Legal status: Private
 Owner/Operator Type: Operator

MAP FINDINGS

Map ID
 Direction
 Distance
 Distance (ft.)Site

EDR ID Number
 EPA ID Number

Database(s)

MESA MOTOR CLINIC INC (Continued)

1000455239

Owner/Op start date: 01/01/0001
 Owner/Op end date: Not reported

Handler Activities Summary:

U.S. importer of hazardous waste: Unknown
 Mixed waste (haz. and radioactive): Unknown
 Recycler of hazardous waste: No
 Transporter of hazardous waste: No
 Treater, storer or disposer of HW: No
 Underground injection activity: No
 On-site burner exemption: Unknown
 Furnace exemption: Unknown
 Used oil fuel burner: No
 Used oil processor: No
 User oil refiner: No
 Used oil fuel marketer to burner: No
 Used oil Specification marketer: No
 Used oil transfer facility: No
 Used oil transporter: No
 Off-site waste receiver: Commercial status unknown

Violation Status: No violations found

114

**TARGET FORMER FED-MART
 66 S DOBSON RD
 MESA, AZ 85202**

**UST U003051252
 N/A**

UST:

Facility ID: 0-003507
 Owner: WARNOCK & MACKINLAY
 Tank ID: 3
 Date Closed: 12/5/1990
Closure Type: Perm Removal

Facility ID: 0-003507
 Owner: WARNOCK & MACKINLAY
 Tank ID: 2
 Date Closed: 12/6/1990
Closure Type: Perm Removal

Facility ID: 0-003507
 Owner: WARNOCK & MACKINLAY
 Tank ID: 1
 Date Closed: 12/6/1990
Closure Type: Perm Removal

114

**EVANS TIRE & SERVICE CENTER
 66 S DOBSON RD
 MESA, AZ 85202**

**LUST U000735763
 UST N/A**

LUST:

Facility ID: 0-002375

 Lust Number: 1551.01
 Leak Priority: CLOSED SOIL LVL MEETS TIER1
 Notification: 6-Dec-90
 Date Closed: 20-Aug-99

MAP FINDINGS

Map ID
 Direction
 Distance
 Distance (ft.)Site Database(s) EPA ID Number
 EDR ID Number

EVANS TIRE & SERVICE CENTER (Continued)

U000735763

UST:
 Facility ID: 0-002375
 Owner: SUNBELT STORES INC
 Tank ID: 1
 Date Closed: 9/20/1990
Closure Type: Perm Removal

**114 TARGET #T-178
 66 SOUTH DOBSON RD
 MESA, AZ 85202**

**Dry Wells S105762537
 N/A**

Dry Wells:
 Registration Number: 23326
 Drywell Number: 3

**115 62 S CENTER ST
 62 S CENTER ST
 MESA, AZ**

**ERNS 96475330
 N/A**

Click this hyperlink while viewing on your computer to access additional ERNS detail in the EDR Site Report.

**115 ENGINE WERKS INC
 62 S CENTER
 MESA, AZ 85210**

**FINDS 1000856751
 RCRA-NonGen AZD983483298**

FINDS:
 Registry ID: 110002597164

Environmental Interest/Information System

RCRAInfo is a national information system that supports the Resource Conservation and Recovery Act (RCRA) program through the tracking of events and activities related to facilities that generate, transport, and treat, store, or dispose of hazardous waste. RCRAInfo allows RCRA program staff to track the notification, permit, compliance, and corrective action activities required under RCRA.

RCRA-NonGen:
 Date form received by agency: 06/03/1993
 Facility name: ENGINE WERKS INC
 Facility address: 62 S CENTER
 MESA, AZ 85210
 EPA ID: AZD983483298
 Contact: GEORGE MAXWELL
 Contact address: 62 S CENTER
 MESA, AZ 85210

MAP FINDINGS

Map ID
 Direction
 Distance
 Distance (ft.)Site

EDR ID Number

Database(s) EPA ID Number

ENGINE WERKS INC (Continued)

1000856751

Contact country: US
 Contact telephone: (602) 649-1847
 Contact email: Not reported
 EPA Region: 09
 Land type: Private
 Classification: Non-Generator
 Description: Handler: Non-Generators do not presently generate hazardous waste

Owner/Operator Summary:

Owner/operator name: SAM ANTHONY
 Owner/operator address: PO BOX 4708
 MESA, AZ 85211
 Owner/operator country: Not reported
 Owner/operator telephone: (602) 649-5775
 Legal status: Private
 Owner/Operator Type: Owner
 Owner/Op start date: 01/01/0001
 Owner/Op end date: Not reported

Handler Activities Summary:

U.S. importer of hazardous waste: Unknown
 Mixed waste (haz. and radioactive): Unknown
 Recycler of hazardous waste: No
 Transporter of hazardous waste: No
 Treater, storer or disposer of HW: No
 Underground injection activity: No
 On-site burner exemption: Unknown
 Furnace exemption: Unknown
 Used oil fuel burner: No
 Used oil processor: No
 User oil refiner: No
 Used oil fuel marketer to burner: No
 Used oil Specification marketer: No
 Used oil transfer facility: No
 Used oil transporter: No
 Off-site waste receiver: Commercial status unknown

Facility Has Received Notices of Violations:

Regulation violated: FR - 262.10-12.A
 Area of violation: Generators - General
 Date violation determined: 09/23/1994
 Date achieved compliance: 10/25/1995
 Violation lead agency: State
 Enforcement action: WRITTEN INFORMAL
 Enforcement action date: 01/11/1995
 Enf. disposition status: Not reported
 Enf. disp. status date: Not reported
 Enforcement lead agency: State
 Proposed penalty amount: Not reported
 Final penalty amount: Not reported
 Paid penalty amount: Not reported

Evaluation Action Summary:

Evaluation date: 10/25/1995
 Evaluation: NOT A SIGNIFICANT NON-COMPLIER

MAP FINDINGS

Map ID
 Direction
 Distance
 Distance (ft.)Site

EDR ID Number
 EPA ID Number

Database(s)

ENGINE WERKS INC (Continued)

1000856751

Area of violation: Not reported
 Date achieved compliance: Not reported
 Evaluation lead agency: State

Evaluation date: 09/23/1994
 Evaluation: SIGNIFICANT NON-COMPLIER
 Area of violation: Not reported
 Date achieved compliance: Not reported
 Evaluation lead agency: State

Evaluation date: 09/23/1994
 Evaluation: COMPLIANCE EVALUATION INSPECTION ON-SITE
 Area of violation: Generators - General
 Date achieved compliance: 10/25/1995
 Evaluation lead agency: State

116

**J & R AUTO BROKERS
 418 W 1ST AVE
 MESA, AZ 85202**

**RCRA-NonGen 1011861182
 AZD982467896**

RCRA-NonGen:

Date form received by agency: 10/19/1988
 Facility name: J & R AUTO BROKERS
 Facility address: 418 W 1ST AVE
 MESA, AZ 85202
 EPA ID: AZD982467896
 Contact: UNKNOWN UNKNOWN
 Contact address: 418 W 1ST AVE
 MESA, AZ 85202
 Contact country: US
 Contact telephone: (602) 827-0510
 Contact email: Not reported
 EPA Region: 09
 Classification: Non-Generator
 Description: Handler: Non-Generators do not presently generate hazardous waste

Owner/Operator Summary:

Owner/operator name: CALVIN WRIGHT
 Owner/operator address: NOT REQUIRED
 NOT REQUIRED, ME 99999
 Owner/operator country: Not reported
 Owner/operator telephone: (415) 555-1212
 Legal status: Private
 Owner/Operator Type: Owner
 Owner/Op start date: 01/01/0001
 Owner/Op end date: Not reported

Owner/operator name: NOT REQUIRED
 Owner/operator address: NOT REQUIRED
 NOT REQUIRED, ME 99999

Owner/operator country: Not reported
 Owner/operator telephone: (415) 555-1212
 Legal status: Private
 Owner/Operator Type: Operator
 Owner/Op start date: 01/01/0001
 Owner/Op end date: Not reported

MAP FINDINGS

Map ID
 Direction
 Distance
 Distance (ft.)Site

EDR ID Number
 EPA ID Number

Database(s)

J & R AUTO BROKERS (Continued)

1011861182

Handler Activities Summary:

U.S. importer of hazardous waste: Unknown
 Mixed waste (haz. and radioactive): Unknown
 Recycler of hazardous waste: No
 Transporter of hazardous waste: No
 Treater, storer or disposer of HW: No
 Underground injection activity: No
 On-site burner exemption: Unknown
 Furnace exemption: Unknown
 Used oil fuel burner: No
 Used oil processor: No
 User oil refiner: No
 Used oil fuel marketer to burner: No
 Used oil Specification marketer: No
 Used oil transfer facility: No
 Used oil transporter: No
 Off-site waste receiver: Commercial status unknown

Violation Status: No violations found

116

**J & R AUTO BROKERS
 418 W 1ST AVE
 MESA, AZ 85202**

**FINDS 1011917091
 N/A**

FINDS:

Registry ID: 110037374659

Environmental Interest/Information System

RCRAInfo is a national information system that supports the Resource Conservation and Recovery Act (RCRA) program through the tracking of events and activities related to facilities that generate, transport, and treat, store, or dispose of hazardous waste. RCRAInfo allows RCRA program staff to track the notification, permit, compliance, and corrective action activities required under RCRA.

117

**LEJAS CORP
 65 S SYCAMORE, STE 1
 MESA, AZ 85202**

**FINDS 1005832253
 N/A**

FINDS:

Registry ID: 110012168894

Environmental Interest/Information System

AFS (Aerometric Information Retrieval System (AIRS) Facility Subsystem) replaces the former Compliance Data System (CDS), the National Emission Data System (NEDS), and the Storage and Retrieval of Aerometric Data (SAROAD). AIRS is the national repository for information concerning airborne pollution in the United States. AFS is used to track emissions and compliance data from industrial plants. AFS data are utilized by states to prepare State Implementation Plans to comply with regulatory programs and by EPA as an input for the estimation of total national emissions. AFS is undergoing a major redesign to support facility operating permits required under Title V of the Clean Air Act.

MAP FINDINGS

Map ID
 Direction
 Distance
 Distance (ft.)Site

EDR ID Number
 Database(s)
 EPA ID Number

117 **SYCAMORE PLAZA INDUSTRIAL PARK**
65 SOUTH SYCAMORE STREET
MESA, AZ 85202

Dry Wells **S105266996**
 N/A

Dry Wells:
 Registration Number: 6213
 Drywell Number: 7

117 **DAVE TRANSPORT SVC INC**
65 S SYCAMORE #6
MESA, AZ 85202

FINDS **1000198904**
 RCRA-NonGen **AZD982507402**

FINDS:

Registry ID: 110002586997

Environmental Interest/Information System

RCRAInfo is a national information system that supports the Resource Conservation and Recovery Act (RCRA) program through the tracking of events and activities related to facilities that generate, transport, and treat, store, or dispose of hazardous waste. RCRAInfo allows RCRA program staff to track the notification, permit, compliance, and corrective action activities required under RCRA.

RCRA-NonGen:

Date form received by agency: 12/06/2004
 Facility name: DAVE TRANSPORT SVC INC
 Facility address: 65 S SYCAMORE #6
 MESA, AZ 85202
 EPA ID: AZD982507402
 Contact: ENVIRONMENTAL MANAGER
 Contact address: 65 S SYCAMORE #6
 MESA, AZ 85202
 Contact country: US
 Contact telephone: (602) 964-0866
 Contact email: Not reported
 EPA Region: 09
 Classification: Non-Generator
 Description: Handler: Non-Generators do not presently generate hazardous waste

Owner/Operator Summary:

Owner/operator name: F & B LIMITED
 Owner/operator address: NOT REQUIRED
 NOT REQUIRED, ME 99999
 Owner/operator country: Not reported
 Owner/operator telephone: (415) 555-1212
 Legal status: Private
 Owner/Operator Type: Owner
 Owner/Op start date: Not reported
 Owner/Op end date: Not reported

Owner/operator name: NOT REQUIRED
 Owner/operator address: NOT REQUIRED
 NOT REQUIRED, ME 99999
 Owner/operator country: Not reported

MAP FINDINGS

Map ID
 Direction
 Distance
 Distance (ft.)Site

EDR ID Number

Database(s) EPA ID Number

DAVE TRANSPORT SVC INC (Continued)

1000198904

Owner/operator telephone: (415) 555-1212
 Legal status: Private
 Owner/Operator Type: Operator
 Owner/Op start date: Not reported
 Owner/Op end date: Not reported

Owner/operator name: F & B LIMITED
 Owner/operator address: NOT REQUIRED
 NOT REQUIRED, ME 99999

Owner/operator country: Not reported
 Owner/operator telephone: (415) 555-1212
 Legal status: Private
 Owner/Operator Type: Owner
 Owner/Op start date: 01/01/0001
 Owner/Op end date: Not reported

Owner/operator name: NOT REQUIRED
 Owner/operator address: NOT REQUIRED
 NOT REQUIRED, ME 99999

Owner/operator country: Not reported
 Owner/operator telephone: (415) 555-1212
 Legal status: Private
 Owner/Operator Type: Operator
 Owner/Op start date: 01/01/0001
 Owner/Op end date: Not reported

Handler Activities Summary:

U.S. importer of hazardous waste: Unknown
 Mixed waste (haz. and radioactive): Unknown
 Recycler of hazardous waste: No
 Transporter of hazardous waste: No
 Treater, storer or disposer of HW: No
 Underground injection activity: No
 On-site burner exemption: Unknown
 Furnace exemption: Unknown
 Used oil fuel burner: No
 Used oil processor: No
 User oil refiner: No
 Used oil fuel marketer to burner: No
 Used oil Specification marketer: No
 Used oil transfer facility: No
 Used oil transporter: No
 Off-site waste receiver: Commercial status unknown

Historical Generators:

Date form received by agency: 06/29/1989
 Facility name: DAVE TRANSPORT SVC INC
 Site name: DAVE SYSTEMS SOUTHWEST
 Classification: Small Quantity Generator

Violation Status: No violations found

MAP FINDINGS

Map ID
 Direction
 Distance
 Distance (ft.)Site

EDR ID Number
 EPA ID Number

Database(s)

**117 SYCAMORE PLAZA INDUSTRIAL PARK
 65 S SYCAMORE
 MESA, AZ 85202**

**Aquifer 1007120822
 FINDS N/A
 WWFAC**

Aquifer:
 Invoice #: 102587
 Place ID: 5529
 LTF Number: Not reported
 Permit Type: APP INDIVIDUAL
 Azpdes Permit #: Not reported
 Facility Code: INDPK
 Facility Type: INDUSTRIAL PARK
 Permit Approval Dt: 10/6/1992

FINDS:

Registry ID: 110015940222

Environmental Interest/Information System

AZURITE (Arizona Unified Repository For Informational Tracking Of The Environment is the Arizona Department of Environmental Quality (ADEQ) database that is used for environmental enforcement and compliance reporting to the Permit and Compliance (PCS) system and to the Air Facility System Universal Interface (AFS-UI).

WWFAC:
 Place ID: 5529
 Inventory ID: 102587
 Facility Code: INDPK
 Facility Type: INDUSTRIAL PARK

**118 IBS OF AMERICAN INC.
 1015 W. 1ST AVE.
 MESA, AZ**

**SPILLS S104560651
 N/A**

AZ Spills:
 Incident Date: 07/24/90
 Property Mngmt: Private
 Chemicals: Sulfuric Acid
 Response Date: 7/24/1990
 Type: Fire
 Referred to: N/A
 Fund Amount: Pvt/Unk
 Quantity: Unknown
 Incident Number: 90-078-B
 Referral Date: N/A
 Structure: Batteries
 Date Report: 07/24/90

MAP FINDINGS

Map ID
 Direction
 Distance
 Distance (ft.)Site

EDR ID Number

Database(s) EPA ID Number

119 **MECHANICAL MAINTENANCE INC**
932 W 1ST AVE
MESA, AZ 85210

FINDS 1000472656
RCRA-NonGen AZD982436511

FINDS:

Registry ID: 110002580289

Environmental Interest/Information System

RCRAInfo is a national information system that supports the Resource Conservation and Recovery Act (RCRA) program through the tracking of events and activities related to facilities that generate, transport, and treat, store, or dispose of hazardous waste. RCRAInfo allows RCRA program staff to track the notification, permit, compliance, and corrective action activities required under RCRA.

RCRA-NonGen:

Date form received by agency: 10/10/1990
 Facility name: MECHANICAL MAINTENANCE INC
 Facility address: 932 W 1ST AVE
 MESA, AZ 85210
 EPA ID: AZD982436511
 Mailing address: 3304 N DELAWARE ST
 CHANDLER, AZ 85225
 Contact: DIANE ROBLES
 Contact address: 3304 N DELWARE ST
 CHANDLER, AZ 85225
 Contact country: US
 Contact telephone: (480) 497-1100
 Contact email: Not reported
 EPA Region: 09
 Land type: Private
 Classification: Non-Generator
 Description: Handler: Non-Generators do not presently generate hazardous waste

Owner/Operator Summary:

Owner/operator name: DIFIORE, GRAUL, & SOMMER
 Owner/operator address: 3304 N DELAWARE ST
 CHANDLER, AZ 85225
 Owner/operator country: Not reported
 Owner/operator telephone: (520) 573-1300
 Legal status: Private
 Owner/Operator Type: Owner
 Owner/Op start date: Not reported
 Owner/Op end date: Not reported
 Owner/operator name: NOT REQUIRED
 Owner/operator address: NOT REQUIRED
 NOT REQUIRED, ME 99999
 Owner/operator country: Not reported
 Owner/operator telephone: (415) 555-1212
 Legal status: Private
 Owner/Operator Type: Operator
 Owner/Op start date: Not reported
 Owner/Op end date: Not reported

MAP FINDINGS

Map ID
 Direction
 Distance
 Distance (ft.)Site

EDR ID Number
 EPA ID Number

Database(s)

MECHANICAL MAINTENANCE INC (Continued)

1000472656

Handler Activities Summary:

U.S. importer of hazardous waste: Unknown
 Mixed waste (haz. and radioactive): Unknown
 Recycler of hazardous waste: No
 Transporter of hazardous waste: No
 Treater, storer or disposer of HW: No
 Underground injection activity: No
 On-site burner exemption: Unknown
 Furnace exemption: Unknown
 Used oil fuel burner: No
 Used oil processor: No
 User oil refiner: No
 Used oil fuel marketer to burner: No
 Used oil Specification marketer: No
 Used oil transfer facility: No
 Used oil transporter: No
 Off-site waste receiver: Commercial status unknown

Violation Status: No violations found

Evaluation Action Summary:

Evaluation date: 08/26/1998
 Evaluation: COMPLIANCE EVALUATION INSPECTION ON-SITE
 Area of violation: Not reported
 Date achieved compliance: Not reported
 Evaluation lead agency: State

119

**CONTEMPORARY COLLISION REPAIR
 948 W 1ST AVE
 MESA, AZ 85210**

**FINDS 1000817876
 RCRA-NonGen AZD983478942**

FINDS:

Registry ID: 110002594746

Environmental Interest/Information System

RCRAInfo is a national information system that supports the Resource Conservation and Recovery Act (RCRA) program through the tracking of events and activities related to facilities that generate, transport, and treat, store, or dispose of hazardous waste. RCRAInfo allows RCRA program staff to track the notification, permit, compliance, and corrective action activities required under RCRA.

RCRA-NonGen:

Date form received by agency: 09/11/1992
 Facility name: CONTEMPORARY COLLISION REPAIR
 Facility address: 948 W 1ST AVE
 MESA, AZ 85210
 EPA ID: AZD983478942
 Mailing address: W 1ST AVE
 MESA, AZ 85210
 Contact: ALAN WEISMAN
 Contact address: 948 W 1ST AVE
 MESA, AZ 85210
 Contact country: US
 Contact telephone: (602) 464-0021

MAP FINDINGS

Map ID
 Direction
 Distance
 Distance (ft.)Site

EDR ID Number
 EPA ID Number

Database(s)

CONTEMPORARY COLLISION REPAIR (Continued)

1000817876

Contact email: Not reported
 EPA Region: 09
 Classification: Non-Generator
 Description: Handler: Non-Generators do not presently generate hazardous waste

Owner/Operator Summary:

Owner/operator name: CONTEMPORARY COLLISION REPAIR
 Owner/operator address: 948 W FIRST AVE
 MESA, AZ 85210
 Owner/operator country: Not reported
 Owner/operator telephone: (602) 464-0021
 Legal status: Private
 Owner/Operator Type: Owner
 Owner/Op start date: Not reported
 Owner/Op end date: Not reported

Handler Activities Summary:

U.S. importer of hazardous waste: Unknown
 Mixed waste (haz. and radioactive): Unknown
 Recycler of hazardous waste: No
 Transporter of hazardous waste: No
 Treater, storer or disposer of HW: No
 Underground injection activity: No
 On-site burner exemption: Unknown
 Furnace exemption: Unknown
 Used oil fuel burner: No
 Used oil processor: No
 User oil refiner: No
 Used oil fuel marketer to burner: No
 Used oil Specification marketer: No
 Used oil transfer facility: No
 Used oil transporter: No
 Off-site waste receiver: Commercial status unknown

Violation Status: No violations found

120

**C.O.M. 1ST AVENUE W. EXTENSION
 909 WEST 1ST AVENUE
 MESA, AZ 85202**

**Dry Wells S103491200
 N/A**

Dry Wells:

Registration Number: 2216
 Drywell Number: 1

MAP FINDINGS

Map ID Direction EDR ID Number
 Distance Database(s) EPA ID Number
 Distance (ft.)Site

120 VALLEY EAST COLLISION RCRA-SQG 1001480989
 901 W 1ST AVE FINDS AZR000034603
 MESA, AZ 85210

RCRA-SQG:

Date form received by agency: 03/24/1999
 Facility name: VALLEY EAST COLLISION
 Facility address: 901 W 1ST AVE
 MESA, AZ 85210
 EPA ID: AZR000034603
 Contact: ROBERT ARNOLD
 Contact address: 901 W 1ST AVE
 MESA, AZ 85210
 Contact country: US
 Contact telephone: (602) 464-2351
 Contact email: Not reported
 EPA Region: 09
 Classification: Small Small Quantity Generator
 Description: Handler: generates more than 100 and less than 1000 kg of hazardous waste during any calendar month and accumulates less than 6000 kg of hazardous waste at any time; or generates 100 kg or less of hazardous waste during any calendar month, and accumulates more than 1000 kg of hazardous waste at any time

Owner/Operator Summary:

Owner/operator name: VALLEY EAST COLLISION
 Owner/operator address: 901 W 1ST AVE
 MESA, AZ 85210
 Owner/operator country: Not reported
 Owner/operator telephone: (602) 464-2351
 Legal status: Private
 Owner/Operator Type: Owner
 Owner/Op start date: Not reported
 Owner/Op end date: Not reported

Handler Activities Summary:

U.S. importer of hazardous waste: Unknown
 Mixed waste (haz. and radioactive): Unknown
 Recycler of hazardous waste: No
 Transporter of hazardous waste: No
 Treater, storer or disposer of HW: No
 Underground injection activity: No
 On-site burner exemption: Unknown
 Furnace exemption: Unknown
 Used oil fuel burner: No
 Used oil processor: No
 User oil refiner: No
 Used oil fuel marketer to burner: No
 Used oil Specification marketer: No
 Used oil transfer facility: No
 Used oil transporter: No
 Off-site waste receiver: Commercial status unknown

Hazardous Waste Summary:

Waste code: D007
 Waste name: CHROMIUM
 Waste code: D008

MAP FINDINGS

Map ID
 Direction
 Distance
 Distance (ft.)Site

EDR ID Number

Database(s) EPA ID Number

VALLEY EAST COLLISION (Continued)

1001480989

Waste name: LEAD

Waste code: D035
 Waste name: METHYL ETHYL KETONE

Waste code: F002
 Waste name: THE FOLLOWING SPENT HALOGENATED SOLVENTS: TETRACHLOROETHYLENE, METHYLENE CHLORIDE, TRICHLOROETHYLENE, 1,1,1-TRICHLOROETHANE, CHLOROBENZENE, 1,1,2-TRICHLORO-1,2,2-TRIFLUOROETHANE, ORTHO-DICHLOROBENZENE, TRICHLOROFLUOROMETHANE, AND 1,1,2-TRICHLOROETHANE; ALL SPENT SOLVENT MIXTURES/BLENDS CONTAINING, BEFORE USE, A TOTAL OF TEN PERCENT OR MORE (BY VOLUME) OF ONE OR MORE OF THE ABOVE HALOGENATED SOLVENTS OR THOSE LISTED IN F001, F004, OR F005, AND STILL BOTTOMS FROM THE RECOVERY OF THESE SPENT SOLVENTS AND SPENT SOLVENT MIXTURES.

Waste code: F003
 Waste name: THE FOLLOWING SPENT NON-HALOGENATED SOLVENTS: XYLENE, ACETONE, ETHYL ACETATE, ETHYL BENZENE, ETHYL ETHER, METHYL ISOBUTYL KETONE, N-BUTYL ALCOHOL, CYCLOHEXANONE, AND METHANOL; ALL SPENT SOLVENT MIXTURES/BLENDS CONTAINING, BEFORE USE, ONLY THE ABOVE SPENT NON-HALOGENATED SOLVENTS; AND ALL SPENT SOLVENT MIXTURES/BLENDS CONTAINING, BEFORE USE, ONE OR MORE OF THE ABOVE NON-HALOGENATED SOLVENTS, AND, A TOTAL OF TEN PERCENT OR MORE (BY VOLUME) OF ONE OR MORE OF THOSE SOLVENTS LISTED IN F001, F002, F004, AND F005, AND STILL BOTTOMS FROM THE RECOVERY OF THESE SPENT SOLVENTS AND SPENT SOLVENT MIXTURES.

Violation Status: No violations found

FINDS:

Registry ID: 110002607180

Environmental Interest/Information System

RCRAInfo is a national information system that supports the Resource Conservation and Recovery Act (RCRA) program through the tracking of events and activities related to facilities that generate, transport, and treat, store, or dispose of hazardous waste. RCRAInfo allows RCRA program staff to track the notification, permit, compliance, and corrective action activities required under RCRA.

121

**SOUTHWEST ROOFING CO
 107 S BEVERLY
 MESA, AZ 85210**

**UST U001626509
 N/A**

UST:

Facility ID: 0-003519
 Owner: GREAT WESTERN BANK
 Tank ID: 2
 Date Closed: 12/10/1991
Closure Type: Perm Removal

Facility ID: 0-003519
 Owner: GREAT WESTERN BANK
 Tank ID: 1
 Date Closed: 12/10/1991

MAP FINDINGS

Map ID
 Direction
 Distance
 Distance (ft.)Site Database(s) EPA ID Number
 EDR ID Number

SOUTHWEST ROOFING CO (Continued)

U001626509

Closure Type: Perm Removal

**122 MORROW'S AUTO REPAIR
 216 W 1ST AVE
 MESA, AZ 85210**

**UST U004119864
 N/A**

UST:
 Facility ID: 0-008597
 Owner: Unknown
 Tank ID: 1
 Date Closed: 1/1/1960
Closure Type: Perm Removal

**123 MESA TRIBUE 5D2 #4
 120 W. 1ST AVENUE
 MESA, AZ 85210**

**FINDS 1011849704
 N/A**

FINDS:
 Registry ID: 110037089192

Environmental Interest/Information System

ICIS (Integrated Compliance Information System) is the Integrated Compliance Information System and provides a database that, when complete, will contain integrated Enforcement and Compliance information across most of EPA's programs. The vision for ICIS is to replace EPA's independent databases that contain Enforcement data with a single repository for that information. Currently, ICIS contains all Federal Administrative and Judicial enforcement actions. This information is maintained in ICIS by EPA in the Regional offices and it Headquarters. A future release of ICIS will replace the Permit Compliance System (PCS) which supports the NPDES and will integrate that information with Federal actions already in the system. ICIS also has the capability to track other activities occurring in the Region that support Compliance and Enforcement programs. These include; Incident Tracking, Compliance Assistance, and Compliance Monitoring.

**123 MESA TRIBUE 5D2 #5
 120 W. 1ST AVENUE
 MESA, AZ 85210**

**FINDS 1011849702
 N/A**

FINDS:
 Registry ID: 110037089174

Environmental Interest/Information System

ICIS (Integrated Compliance Information System) is the Integrated Compliance Information System and provides a database that, when complete, will contain integrated Enforcement and Compliance information across most of EPA's programs. The vision for ICIS is to replace EPA's independent databases that contain Enforcement data with a single repository for that information. Currently, ICIS contains all Federal Administrative and Judicial enforcement actions. This information is maintained in ICIS by EPA in the Regional offices and

MAP FINDINGS

Map ID
 Direction
 Distance
 Distance (ft.)Site Database(s) EPA ID Number
 EDR ID Number

MESA TRIBUE 5D2 #5 (Continued)

1011849702

it Headquarters. A future release of ICIS will replace the Permit Compliance System (PCS) which supports the NPDES and will integrate that information with Federal actions already in the system. ICIS also has the capability to track other activities occurring in the Region that support Compliance and Enforcement programs. These include; Incident Tracking, Compliance Assistance, and Compliance Monitoring.

**123 COX ARIZONA PUBLICATIONS INC.
 120 WEST 1ST AVENUE
 MESA, AZ 85210**

**Dry Wells S103491523
 N/A**

Dry Wells:
 Registration Number: 12639
 Drywell Number: 8

**123 TRIBUNE NEWSPAPERS
 120 W 1ST AVE
 MESA, AZ 85210**

**SHWS 1000102328
 RCRA-NonGen AZD982359556**

SHWS:
 EPA ID: AZD084967208
 Program: PA/SI
 Site Code: 70913
 Facility Id: 1322
 Discovery Date: 19950130
 Source: Not reported
 Operable Unit: 0
 QWART Area: Not reported
 Lat: Not reported
 Long: Not reported
 Lat/Long Method: 10
 Comments: Not reported

RCRA-NonGen:
 Date form received by agency: 01/05/2007
 Facility name: TRIBUNE NEWSPAPERS
 Facility address: 120 W 1ST AVE
 MESA, AZ 85210
 EPA ID: AZD982359556
 Mailing address: PO BOX 1547
 MESA, AZ 85211
 Contact: DENNIS HOWE
 Contact address: 120 W 1ST AVE
 MESA, AZ 85210
 Contact country: US
 Contact telephone: (480) 200-1760
 Contact email: Not reported
 EPA Region: 09
 Land type: Private
 Classification: Non-Generator
 Description: Handler: Non-Generators do not presently generate hazardous waste

MAP FINDINGS

Map ID
 Direction
 Distance
 Distance (ft.)Site

EDR ID Number
 EPA ID Number

Database(s)

TRIBUNE NEWSPAPERS (Continued)

1000102328

Owner/Operator Summary:

Owner/operator name: COX ENTERPRISES
 Owner/operator address: NOT REQUIRED
 NOT REQUIRED, ME 99999
 Owner/operator country: Not reported
 Owner/operator telephone: (415) 555-1212
 Legal status: Private
 Owner/Operator Type: Owner
 Owner/Op start date: 01/01/0001
 Owner/Op end date: Not reported

Owner/operator name: NOT REQUIRED
 Owner/operator address: NOT REQUIRED
 NOT REQUIRED, ME 99999
 Owner/operator country: Not reported
 Owner/operator telephone: (415) 555-1212
 Legal status: Private
 Owner/Operator Type: Operator
 Owner/Op start date: 01/01/0001
 Owner/Op end date: Not reported

Handler Activities Summary:

U.S. importer of hazardous waste: Unknown
 Mixed waste (haz. and radioactive): Unknown
 Recycler of hazardous waste: No
 Transporter of hazardous waste: No
 Treater, storer or disposer of HW: No
 Underground injection activity: No
 On-site burner exemption: Unknown
 Furnace exemption: Unknown
 Used oil fuel burner: No
 Used oil processor: No
 User oil refiner: No
 Used oil fuel marketer to burner: No
 Used oil Specification marketer: No
 Used oil transfer facility: No
 Used oil transporter: No
 Off-site waste receiver: Commercial status unknown

Historical Generators:

Date form received by agency: 01/03/2006
 Facility name: TRIBUNE NEWSPAPERS
 Classification: Conditionally Exempt Small Quantity Generator

Date form received by agency: 12/14/2004
 Facility name: TRIBUNE NEWSPAPERS
 Classification: Conditionally Exempt Small Quantity Generator

Date form received by agency: 09/10/1990
 Facility name: TRIBUNE NEWSPAPERS
 Classification: Small Quantity Generator

Facility Has Received Notices of Violations:

Regulation violated: F - 262.10-12.A
 Area of violation: Generators - General

MAP FINDINGS

Map ID
 Direction
 Distance
 Distance (ft.)Site

EDR ID Number
 EPA ID Number

Database(s)

TRIBUNE NEWSPAPERS (Continued)

1000102328

Date violation determined: 08/23/1990
 Date achieved compliance: 06/04/1991
 Violation lead agency: State
 Enforcement action: WRITTEN INFORMAL
 Enforcement action date: 05/30/1991
 Enf. disposition status: Not reported
 Enf. disp. status date: Not reported
 Enforcement lead agency: State
 Proposed penalty amount: Not reported
 Final penalty amount: Not reported
 Paid penalty amount: Not reported

Regulation violated: F - 262.10-12.A
 Area of violation: Generators - General
 Date violation determined: 08/23/1990
 Date achieved compliance: 06/04/1991
 Violation lead agency: State
 Enforcement action: WRITTEN INFORMAL
 Enforcement action date: 04/25/1991
 Enf. disposition status: Not reported
 Enf. disp. status date: Not reported
 Enforcement lead agency: State
 Proposed penalty amount: Not reported
 Final penalty amount: Not reported
 Paid penalty amount: Not reported

Evaluation Action Summary:
 Evaluation date: 08/23/1990
 Evaluation: COMPLIANCE EVALUATION INSPECTION ON-SITE
 Area of violation: Generators - General
 Date achieved compliance: 06/04/1991
 Evaluation lead agency: State

**124 HOGUE PROPERTIES, LLC
 159 W. 1ST AVENUE
 MESA, AZ 85210**

**Dry Wells S104282230
 N/A**

Dry Wells:
 Registration Number: 18711
 Drywell Number: 2

**124 HOGUE PRINTING INC
 159 W 1ST AVE
 MESA, AZ 85210**

**FINDS 1008234858
 N/A**

FINDS:

Registry ID: 110021305586

Environmental Interest/Information System

The NEI (National Emissions Inventory) database contains information on stationary and mobile sources that emit criteria air pollutants and their precursors, as well as hazardous air pollutants (HAPs).

MAP FINDINGS

Map ID
 Direction
 Distance
 Distance (ft.)Site
 Database(s)
 EPA ID Number
 EDR ID Number
 EPA ID Number

124	<p>HOGUE PRINTING, INC. 159 WEST 1ST AVENUE MESA, AZ 85202</p> <p>Dry Wells: Registration Number: 1544 Drywell Number: 1</p>	Dry Wells	S103491986 N/A
125	<p>FIRST UNITED METHODIST CHURCH 15 EAST 1ST AVE MESA, AZ 85210</p> <p>Dry Wells: Registration Number: 38233 Drywell Number: 1</p>	Dry Wells	S108794496 N/A
126	<p>T & T SUPPLY INC 104 E 1ST AVE MESA, AZ 85210</p> <p>FINDS:</p> <p>Registry ID: 110037375890</p> <p>Environmental Interest/Information System RCRAInfo is a national information system that supports the Resource Conservation and Recovery Act (RCRA) program through the tracking of events and activities related to facilities that generate, transport, and treat, store, or dispose of hazardous waste. RCRAInfo allows RCRA program staff to track the notification, permit, compliance, and corrective action activities required under RCRA.</p>	FINDS	1011917786 N/A
126	<p>T & T SUPPLY INC 104 E 1ST AVE MESA, AZ 85210</p> <p>RCRA-CESQG: Date form received by agency: 07/03/2006 Facility name: T & T SUPPLY INC Facility address: 104 E 1ST AVE MESA, AZ 85210 EPA ID: AZD982439655 Contact: JAN TRAUTMAN Contact address: 104 E 1ST AVE MESA, AZ 85210 Contact country: US Contact telephone: (480) 924-6992 Contact email: Not reported EPA Region: 09 Classification: Conditionally Exempt Small Quantity Generator</p>	RCRA-CESQG	1011861172 AZD982439655

MAP FINDINGS

Map ID
 Direction
 Distance
 Distance (ft.)Site

EDR ID Number
 EPA ID Number

Database(s)

T & T SUPPLY INC (Continued)

1011861172

Description: Handler: generates 100 kg or less of hazardous waste per calendar month, and accumulates 1000 kg or less of hazardous waste at any time; or generates 1 kg or less of acutely hazardous waste per calendar month, and accumulates at any time: 1 kg or less of acutely hazardous waste; or 100 kg or less of any residue or contaminated soil, waste or other debris resulting from the cleanup of a spill, into or on any land or water, of acutely hazardous waste; or generates 100 kg or less of any residue or contaminated soil, waste or other debris resulting from the cleanup of a spill, into or on any land or water, of acutely hazardous waste during any calendar month, and accumulates at any time: 1 kg or less of acutely hazardous waste; or 100 kg or less of any residue or contaminated soil, waste or other debris resulting from the cleanup of a spill, into or on any land or water, of acutely hazardous waste

Handler Activities Summary:

U.S. importer of hazardous waste: Unknown
 Mixed waste (haz. and radioactive): Unknown
 Recycler of hazardous waste: No
 Transporter of hazardous waste: No
 Treater, storer or disposer of HW: No
 Underground injection activity: No
 On-site burner exemption: Unknown
 Furnace exemption: Unknown
 Used oil fuel burner: No
 Used oil processor: No
 User oil refiner: No
 Used oil fuel marketer to burner: No
 Used oil Specification marketer: No
 Used oil transfer facility: No
 Used oil transporter: No
 Off-site waste receiver: Commercial status unknown

Historical Generators:

Date form received by agency: 12/14/2004
 Facility name: T & T SUPPLY INC
 Classification: Conditionally Exempt Small Quantity Generator

Date form received by agency: 03/29/1991
 Facility name: T & T SUPPLY INC
 Classification: Conditionally Exempt Small Quantity Generator

Violation Status: No violations found

127

**ARIZONA TEMPLE
 101 SOUTH LESUEUR STREET
 MESA, AZ 85204**

**Dry Wells S103490978
 N/A**

Dry Wells:

Registration Number: 510
 Drywell Number: 2

MAP FINDINGS

Map ID			EDR ID Number
Direction			
Distance			
Distance (ft.)Site		Database(s)	EPA ID Number

128	CORROSION ENGINEERING INC. 148 SOUTH NINA CIRCLE MESA, AZ 85210	Dry Wells	S103491498 N/A
	Dry Wells: Registration Number: 12036 Drywell Number: 1		

128	CORROSION ENGINEERING 145 S NINA MESA, AZ 85210	FINDS Dry Wells MANIFEST RCRA-CESQG	1000818127 AZD983482860
	FINDS: Registry ID: 110002596842 Environmental Interest/Information System RCRAInfo is a national information system that supports the Resource Conservation and Recovery Act (RCRA) program through the tracking of events and activities related to facilities that generate, transport, and treat, store, or dispose of hazardous waste. RCRAInfo allows RCRA program staff to track the notification, permit, compliance, and corrective action activities required under RCRA.		

Dry Wells:
 Registration Number: 3704
 Drywell Number: 2

AZ MANIFEST:

Business Type:	O
EPA ID:	AZD983482860
Mailing Address:	PO BOX 5670
Mailing City, St, Zip:	MESA, AZ 85211
Contact Name:	ROBERT DAVIS
Contact Phone:	(480) 890-0505
Date Generator Signed The Manifest:	02/19/2004
Transporter EPA ID Number:	AZR000006478
Date Transporter Signed The Manifest:	02/19/2004
Transporter EPA ID Number:	AZR000006478
TSD EPA ID Number:	NVD980895338
Date Tsd Signed The Manifest:	03/18/2004
DOT ID Number:	UN1993
Quantity:	165.00
Volume:	G
Waste Code 1:	D001
Waste Code 2:	D035
Waste Code 3:	F002
Waste Code 4:	F003
Waste Code 5:	D040
Waste Code 6:	Not reported
Waste Code 7:	Not reported
Waste Code 8:	Not reported
Waste Code 9:	Not reported

MAP FINDINGS

Map ID
 Direction
 Distance
 Distance (ft.)Site

EDR ID Number
 EPA ID Number

Database(s)

CORROSION ENGINEERING (Continued)

1000818127

Business Type: O
 EPA ID: AZD983482860
 Mailing Address: PO BOX 5670
 Mailing City,St,Zip: MESA, AZ 85211
 Contact Name: ROBERT DAVIS
 Contact Phone: (480) 890-0505
 Date Generator Signed The Manifest: 06/23/2004
 Transporter EPA ID Number: AZR000006478
 Date Transporter Signed The Manifest: 06/23/2004
 Transporter EPA ID Number: AZR000006478
 TSD EPA ID Number: NVD980895338
 Date Tsd Signed The Manifest: 07/02/2004
 DOT ID Number: UN1993
 Quantity: 165.00
 Volume: G
 Waste Code 1: D001
 Waste Code 2: D035
 Waste Code 3: F002
 Waste Code 4: Not reported
 Waste Code 5: Not reported
 Waste Code 6: Not reported
 Waste Code 7: Not reported
 Waste Code 8: Not reported
 Waste Code 9: Not reported

RCRA-CESQG:

Date form received by agency: 01/30/2008
 Facility name: CORROSION ENGINEERING
 Facility address: 145 S NINA CIR
 MESA, AZ 85210-8444
 EPA ID: AZD983482860
 Mailing address: PO BOX 5670
 MESA, AZ 85211-5670
 Contact: Not reported
 Contact address: NO ADDRESS ON RECORD
 Not reported
 Contact country: Not reported
 Contact telephone: Not reported
 Contact email: Not reported
 EPA Region: 09
 Classification: Conditionally Exempt Small Quantity Generator
 Description: Handler: generates 100 kg or less of hazardous waste per calendar month, and accumulates 1000 kg or less of hazardous waste at any time; or generates 1 kg or less of acutely hazardous waste per calendar month, and accumulates at any time: 1 kg or less of acutely hazardous waste; or 100 kg or less of any residue or contaminated soil, waste or other debris resulting from the cleanup of a spill, into or on any land or water, of acutely hazardous waste; or generates 100 kg or less of any residue or contaminated soil, waste or other debris resulting from the cleanup of a spill, into or on any land or water, of acutely hazardous waste during any calendar month, and accumulates at any time: 1 kg or less of acutely hazardous waste; or 100 kg or less of any residue or contaminated soil, waste or other debris resulting from the cleanup of a spill, into or on any land or water, of acutely hazardous waste

MAP FINDINGS

Map ID
 Direction
 Distance
 Distance (ft.)Site

EDR ID Number
 EPA ID Number

Database(s)

CORROSION ENGINEERING (Continued)

1000818127

Handler Activities Summary:

U.S. importer of hazardous waste: Unknown
 Mixed waste (haz. and radioactive): Unknown
 Recycler of hazardous waste: Unknown
 Transporter of hazardous waste: Unknown
 Treater, storer or disposer of HW: Unknown
 Underground injection activity: Unknown
 On-site burner exemption: Unknown
 Furnace exemption: Unknown
 Used oil fuel burner: Unknown
 Used oil processor: Unknown
 User oil refiner: Unknown
 Used oil fuel marketer to burner: Unknown
 Used oil Specification marketer: Unknown
 Used oil transfer facility: Unknown
 Used oil transporter: Unknown
 Off-site waste receiver: Commercial status unknown

Historical Generators:

Date form received by agency: 06/06/2007
 Facility name: CORROSION ENGINEERING
 Site name: CORROSION ENGINEERING INC
 Classification: Conditionally Exempt Small Quantity Generator

Date form received by agency: 01/21/2004
 Facility name: CORROSION ENGINEERING
 Site name: CORROSION ENGINEERING INC
 Classification: Conditionally Exempt Small Quantity Generator

Date form received by agency: 04/29/1993
 Facility name: CORROSION ENGINEERING
 Site name: CORROSION ENGINEERING INC
 Classification: Small Quantity Generator

Violation Status: No violations found

128

CORROSION ENGINEERING
145 S NINA CIR
MESA, AZ 85210

WWFAC S107733231
N/A

WWFAC:
 Place ID: 552
 Inventory ID: 102533
 Facility Code: RUBR
 Facility Type: RUBBER PRODUCTS & FABRICATION

129

MATERIAL DISTRIBUTION CENTER
145 SOUTH ALMA SCHOOL ROAD
MESA, AZ 85210

Dry Wells S106452088
N/A

Dry Wells:
 Registration Number: 13358
 Drywell Number: 1

 Registration Number: 11817
 Drywell Number: 1

MAP FINDINGS

Map ID
 Direction
 Distance
 Distance (ft.)Site Database(s) EDR ID Number
 EPA ID Number

129	FOOD & NUTRITION WAREHOUSE PRK LOT 143 S. ALMA SCHOOL RD MESA, AZ 85210	Dry Wells	S106097816 N/A
	Dry Wells: Registration Number: 27181 Drywell Number: 5 Registration Number: 32695 Drywell Number: 5		
130	CLARK WESTERN BUILDING 1839 W, 1ST AVENUE MESA, AZ 85210	Dry Wells	S103895266 N/A
	Dry Wells: Registration Number: 18521 Drywell Number: 01		
130	CLARK WESTERN BUILDING 1839 W 1ST AVENUE MESA., AZ 85210	Dry Wells	S108931929 N/A
	Dry Wells: Registration Number: 18293 Drywell Number: 01		
131	ALTERNATIVE DISPOSAL METHODS 1815 W FIRST AV, SUITE #116 MESA, AZ 85202	PADS	1005481246 AZ0000000001
131	UNDER PRESSURE PERSONAL SECURITY PRODUCTS INC 1815 W FIRST AVE #134 MESA, AZ 85202	FINDS	1004437974 N/A
	FINDS: Registry ID: 110010647675 Environmental Interest/Information System NCDB (National Compliance Data Base) supports implementation of the Federal Insecticide, Fungicide, and Rodenticide Act (FIFRA) and the Toxic Substances Control Act (TSCA). The system tracks inspections in regions and states with cooperative agreements, enforcement actions, and settlements. ICIS (Integrated Compliance Information System) is the Integrated		

MAP FINDINGS

Map ID
 Direction
 Distance
 Distance (ft.)Site

EDR ID Number
 Database(s) EPA ID Number

UNDER PRESSURE PERSONAL SECURITY PRODUCTS INC (Continued)

1004437974

Compliance Information System and provides a database that, when complete, will contain integrated Enforcement and Compliance information across most of EPA's programs. The vision for ICIS is to replace EPA's independent databases that contain Enforcement data with a single repository for that information. Currently, ICIS contains all Federal Administrative and Judicial enforcement actions. This information is maintained in ICIS by EPA in the Regional offices and it Headquarters. A future release of ICIS will replace the Permit Compliance System (PCS) which supports the NPDES and will integrate that information with Federal actions already in the system. ICIS also has the capability to track other activities occurring in the Region that support Compliance and Enforcement programs. These include; Incident Tracking, Compliance Assistance, and Compliance Monitoring.

131

**ANGSTROM TECHNOLOGY INC
 1815 W 1ST AVE STE 120
 MESA, AZ 85202**

**FINDS 1004674143
 RCRA-CESQG AZD983473240**

FINDS:

Registry ID: 110002591641

Environmental Interest/Information System

RCRAInfo is a national information system that supports the Resource Conservation and Recovery Act (RCRA) program through the tracking of events and activities related to facilities that generate, transport, and treat, store, or dispose of hazardous waste. RCRAInfo allows RCRA program staff to track the notification, permit, compliance, and corrective action activities required under RCRA.

RCRA-CESQG:

Date form received by agency: 08/27/1997
 Facility name: ANGSTROM TECHNOLOGY INC
 Facility address: 1815 W 1ST AVE STE 120
 MESA, AZ 85202
 EPA ID: AZD983473240
 Contact: DAPHNA YANIV
 Contact address: 1815 W 1ST AVE STE 120
 MESA, AZ 85202
 Contact country: US
 Contact telephone: (602) 649-1986
 Contact email: Not reported
 EPA Region: 09
 Classification: Conditionally Exempt Small Quantity Generator
 Description: Handler: generates 100 kg or less of hazardous waste per calendar month, and accumulates 1000 kg or less of hazardous waste at any time; or generates 1 kg or less of acutely hazardous waste per calendar month, and accumulates at any time: 1 kg or less of acutely hazardous waste; or 100 kg or less of any residue or contaminated soil, waste or other debris resulting from the cleanup of a spill, into or on any land or water, of acutely hazardous waste; or generates 100 kg or less of any residue or contaminated soil, waste or other debris resulting from the cleanup of a spill, into or on any land or water, of acutely hazardous waste during any calendar month, and accumulates at any time: 1 kg or less of acutely hazardous waste; or 100 kg or less of

MAP FINDINGS

Map ID
 Direction
 Distance
 Distance (ft.)Site

EDR ID Number

Database(s) EPA ID Number

ANGSTROM TECHNOLOGY INC (Continued)

1004674143

any residue or contaminated soil, waste or other debris resulting from the cleanup of a spill, into or on any land or water, of acutely hazardous waste

Owner/Operator Summary:

Owner/operator name: LARRY MCCORMICK
 Owner/operator address: 1815 W FIRST AVE STE 102
 MESA, AZ 85202
 Owner/operator country: Not reported
 Owner/operator telephone: (602) 649-1986
 Legal status: Private
 Owner/Operator Type: Owner
 Owner/Op start date: Not reported
 Owner/Op end date: Not reported

Handler Activities Summary:

U.S. importer of hazardous waste: Unknown
 Mixed waste (haz. and radioactive): Unknown
 Recycler of hazardous waste: No
 Transporter of hazardous waste: No
 Treater, storer or disposer of HW: No
 Underground injection activity: No
 On-site burner exemption: Unknown
 Furnace exemption: Unknown
 Used oil fuel burner: No
 Used oil processor: No
 User oil refiner: No
 Used oil fuel marketer to burner: No
 Used oil Specification marketer: No
 Used oil transfer facility: No
 Used oil transporter: No
 Off-site waste receiver: Commercial status unknown

Violation Status: No violations found

**131 TRI CITY COMMERCE CENTER
 1815 WEST 1ST AVENUE
 MESA, AZ 85202**

**Dry Wells S105267013
 N/A**

Dry Wells:

Registration Number: 1235
 Drywell Number: 1

**131 ALTERNATIVE DISPOSAL METHODS
 1815 W 1ST AVE STE116
 MESA, AZ 85202**

**FINDS 1001201378
 RCRA-NonGen AZR000006825**

FINDS:

Registry ID: 110009525969

Environmental Interest/Information System

RCRAInfo is a national information system that supports the Resource

MAP FINDINGS

Map ID
 Direction
 Distance
 Distance (ft.)Site

EDR ID Number
 EPA ID Number

Database(s)

ALTERNATIVE DISPOSAL METHODS (Continued)

1001201378

Conservation and Recovery Act (RCRA) program through the tracking of events and activities related to facilities that generate, transport, and treat, store, or dispose of hazardous waste. RCRAInfo allows RCRA program staff to track the notification, permit, compliance, and corrective action activities required under RCRA.

RCRA-NonGen:

Date form received by agency: 06/25/1997
 Facility name: ALTERNATIVE DISPOSAL METHODS
 Facility address: 1815 W 1ST AVE STE116
 MESA, AZ 85202
 EPA ID: AZR000006825
 Contact: BOBBY BOLIO
 Contact address: 1815 W 1ST AVE STE116
 MESA, AZ 85202
 Contact country: US
 Contact telephone: (602) 655-7775
 Contact email: Not reported
 EPA Region: 09
 Classification: Non-Generator
 Description: Handler: Non-Generators do not presently generate hazardous waste

Owner/Operator Summary:

Owner/operator name: ALTERNATIVE DISPOSAL METHODS
 Owner/operator address: 1815 W 1ST AVE STE 116
 MESA, AZ 85202
 Owner/operator country: Not reported
 Owner/operator telephone: (602) 655-7775
 Legal status: Private
 Owner/Operator Type: Owner
 Owner/Op start date: Not reported
 Owner/Op end date: Not reported

Handler Activities Summary:

U.S. importer of hazardous waste: Unknown
 Mixed waste (haz. and radioactive): Unknown
 Recycler of hazardous waste: No
 Transporter of hazardous waste: No
 Treater, storer or disposer of HW: No
 Underground injection activity: No
 On-site burner exemption: Unknown
 Furnace exemption: Unknown
 Used oil fuel burner: No
 Used oil processor: No
 User oil refiner: No
 Used oil fuel marketer to burner: No
 Used oil Specification marketer: No
 Used oil transfer facility: No
 Used oil transporter: No
 Off-site waste receiver: Commercial status unknown

Historical Generators:

Date form received by agency: 06/25/1997
 Facility name: ALTERNATIVE DISPOSAL METHODS

MAP FINDINGS

Map ID			EDR ID Number
Direction			
Distance			
Distance (ft.)	Site	Database(s)	EPA ID Number

ALTERNATIVE DISPOSAL METHODS (Continued)

1001201378

Classification: Small Quantity Generator

Violation Status: No violations found

132 MESA COLD STORAGE
146 S. COUNTRY CLUB DRIVE
MESA, AZ 85210

Dry Wells S104531004
N/A

Dry Wells:
 Registration Number: 19468
 Drywell Number: 2

133 COX COMMUNICATIONS
160 S MACDONALD
MESA, AZ 85210

FINDS 1004675009
RCRA-CESQG AZR000038174

FINDS:

Registry ID: 110002609188

Environmental Interest/Information System

RCRAInfo is a national information system that supports the Resource Conservation and Recovery Act (RCRA) program through the tracking of events and activities related to facilities that generate, transport, and treat, store, or dispose of hazardous waste. RCRAInfo allows RCRA program staff to track the notification, permit, compliance, and corrective action activities required under RCRA.

RCRA-CESQG:

Date form received by agency: 02/15/2008
 Facility name: COX COMMUNICATIONS
 Facility address: 160 S MACDONALD
 MESA, AZ 85210-1324
 EPA ID: AZR000038174
 Mailing address: PO BOX 7635
 READING, PA 19603-7635
 Contact: MICHAEL COSTANZA
 Contact address: PO BOX 7635
 READING, PA 19603-7635
 Contact country: Not reported
 Contact telephone: (610) 775-6442
 Contact email: Not reported
 EPA Region: 09
 Classification: Conditionally Exempt Small Quantity Generator
 Description: Handler: generates 100 kg or less of hazardous waste per calendar month, and accumulates 1000 kg or less of hazardous waste at any time; or generates 1 kg or less of acutely hazardous waste per calendar month, and accumulates at any time: 1 kg or less of acutely hazardous waste; or 100 kg or less of any residue or contaminated soil, waste or other debris resulting from the cleanup of a spill, into or on any land or water, of acutely hazardous waste; or generates 100 kg or less of any residue or contaminated soil, waste or other debris resulting from the cleanup of a spill, into or on any land or water, of acutely

MAP FINDINGS

Map ID
 Direction
 Distance
 Distance (ft.)Site

EDR ID Number
 EPA ID Number

Database(s)

COX COMMUNICATIONS (Continued)

1004675009

hazardous waste during any calendar month, and accumulates at any time: 1 kg or less of acutely hazardous waste; or 100 kg or less of any residue or contaminated soil, waste or other debris resulting from the cleanup of a spill, into or on any land or water, of acutely hazardous waste

Owner/Operator Summary:

Owner/operator name: PENSKE TRUCK LEASING CO LP
 Owner/operator address: RTE 10 GREEN HILLS PO BOX 7635
 READING, PA 19603
 Owner/operator country: Not reported
 Owner/operator telephone: (610) 775-6000
 Legal status: Private
 Owner/Operator Type: Owner
 Owner/Op start date: Not reported
 Owner/Op end date: Not reported

Handler Activities Summary:

U.S. importer of hazardous waste: Unknown
 Mixed waste (haz. and radioactive): Unknown
 Recycler of hazardous waste: Unknown
 Transporter of hazardous waste: Unknown
 Treater, storer or disposer of HW: Unknown
 Underground injection activity: Unknown
 On-site burner exemption: Unknown
 Furnace exemption: Unknown
 Used oil fuel burner: Unknown
 Used oil processor: Unknown
 User oil refiner: Unknown
 Used oil fuel marketer to burner: Unknown
 Used oil Specification marketer: Unknown
 Used oil transfer facility: Unknown
 Used oil transporter: Unknown
 Off-site waste receiver: Commercial status unknown

Historical Generators:

Date form received by agency: 01/12/2007
 Facility name: COX COMMUNICATIONS
 Classification: Not a generator, verified

 Date form received by agency: 05/12/2000
 Facility name: COX COMMUNICATIONS
 Site name: PENSKE TRUCK LEASING
 Classification: Conditionally Exempt Small Quantity Generator

Hazardous Waste Summary:

Waste code: D008
 Waste name: LEAD

 Waste code: D019
 Waste name: CARBON TETRACHLORIDE

 Waste code: D039
 Waste name: TETRACHLOROETHYLENE

MAP FINDINGS

Map ID
 Direction
 Distance
 Distance (ft.)Site
 Database(s)
 EPA ID Number
 EDR ID Number

COX COMMUNICATIONS (Continued)

1004675009

Waste code: D040
 Waste name: TRICHLOROETHYLENE
 Violation Status: No violations found

133 **COX COMMUNICATIONS**
160 S MACDONALD
MESA, AZ 85210

UST U001627778
 N/A

UST:
 Facility ID: 0-005997
 Owner: COX COMMUNICATIONS INC
 Tank ID: 1
 Date Closed: 12/8/2005
Closure Type: Perm Removal

134 **MESA UNIFIED SCHOOL DISTRICT, OLD E.V.I.T**
200 S CENTER STREET
MESA, AZ 85210

Dry Wells S109132196
 N/A

Dry Wells:
 Registration Number: 18468
 Drywell Number: 06

135 **MR POOL INC**
240 S COUNTRY CLUB RD
MESA, AZ 85210

SSTS 1005433694
 N/A

SSTS:
 Product: CHLORINE LIQUIFIED GAS UNDER PRESSURE
 Status: Inactive
 Registration Number: 051551AZ 001
 Report Year: 1990
 Permit: Registered
 Product Number: 05155100001
 Product Type: End-use blend, formulation, or concentrate
 Product Class: Algicide
 Product Use: All other products
 UOM: Not reported
 Market: Marketed in the United States
 Region: Not reported

Product: CHLORINE LIQUIFIED GAS UNDER PRESSURE
 Status: Inactive
 Registration Number: 051551AZ 001
 Report Year: 1991
 Permit: Registered
 Product Number: 05155100001
 Product Type: End-use blend, formulation, or concentrate
 Product Class: Algicide
 Product Use: All other products
 UOM: Not reported
 Market: Marketed in the United States

MAP FINDINGS

Map ID
 Direction
 Distance
 Distance (ft.)Site Database(s) EDR ID Number
 EPA ID Number

MR POOL INC (Continued)

1005433694

Region: Not reported

135

**PARCEL 134-08-004
 220 S COUNTRY CLUB DR
 MESA, AZ 85210**

**UST U001156157
 N/A**

UST:

Facility ID: 0-002536
 Owner: FRED & HAL TASHMAN
 Tank ID: 1
 Date Closed: 8/14/1990
Closure Type: Perm Removal

135

**SMITH PLUMBING COMPANY INC
 208 S COUNTRY CLUB DR
 MESA, AZ 85210**

**UST U001627815
 N/A**

UST:

Facility ID: 0-006067
 Owner: SMITH PLUMBING COMPANY INC
 Tank ID: 1
 Date Closed: 7/25/1989
Closure Type: Perm Removal

135

**208 S COUNTRY CLUB
 208 S COUNTRY CLUB
 MESA, AZ**

**HMIRS 2005704411
 N/A**

[Click this hyperlink](#) while viewing on your computer to access additional HMIRS detail in the EDR Site Report.

135

**LOPER'S SERVICE CENTER 5X28 NEAR SHOP
 151 S. COUNTRY CLUB DRIVE
 MESA, AZ 85210**

**FINDS 1011848751
 N/A**

FINDS:

Registry ID: 110037079611

Environmental Interest/Information System

ICIS (Integrated Compliance Information System) is the Integrated Compliance Information System and provides a database that, when complete, will contain integrated Enforcement and Compliance information across most of EPA's programs. The vision for ICIS is to replace EPA's independent databases that contain Enforcement data with a single repository for that information. Currently, ICIS contains all Federal Administrative and Judicial enforcement actions. This information is maintained in ICIS by EPA in the Regional offices and it Headquarters. A future release of ICIS will replace the Permit Compliance System (PCS) which supports the NPDES and will integrate that information with Federal actions already in the system. ICIS also

MAP FINDINGS

Map ID
 Direction
 Distance
 Distance (ft.)Site
 Database(s)
 EDR ID Number
 EPA ID Number

LOPER'S SERVICE CENTER 5X28 NEAR SHOP (Continued)

1011848751

has the capability to track other activities occurring in the Region that support Compliance and Enforcement programs. These include; Incident Tracking, Compliance Assistance, and Compliance Monitoring.

**135 LOPER'S SERVICE CENTER 5D2 NEXT TO STREET
 151 S. COUNTRY CLUB DRIVE
 MESA, AZ 85210**

**FINDS 1011849708
 N/A**

FINDS:

Registry ID: 110037089236

Environmental Interest/Information System

ICIS (Integrated Compliance Information System) is the Integrated Compliance Information System and provides a database that, when complete, will contain integrated Enforcement and Compliance information across most of EPA's programs. The vision for ICIS is to replace EPA's independent databases that contain Enforcement data with a single repository for that information. Currently, ICIS contains all Federal Administrative and Judicial enforcement actions. This information is maintained in ICIS by EPA in the Regional offices and it Headquarters. A future release of ICIS will replace the Permit Compliance System (PCS) which supports the NPDES and will integrate that information with Federal actions already in the system. ICIS also has the capability to track other activities occurring in the Region that support Compliance and Enforcement programs. These include; Incident Tracking, Compliance Assistance, and Compliance Monitoring.

**136 MESA UNIFIED SCHOOL DISTRICT #4 - SURPLUS FACILITY
 845 E 2ND AVE
 MESA, AZ 85204**

**LUST U003153857
 UST N/A**

LUST:

Facility ID: 0-008867

Lust Number: 4611.01
 Leak Priority: CLOSED SOIL LVL MEETS TIER1
 Notification: 12-Nov-96
 Date Closed: 28-Sep-99

UST:

Facility ID: 0-008867
 Owner: MESA PUBLIC SCHOOLS
 Tank ID: 2
 Date Closed: 11/12/1996
Closure Type: Perm Removal

Facility ID: 0-008867
 Owner: MESA PUBLIC SCHOOLS
 Tank ID: 1
 Date Closed: 11/12/1996
Closure Type: Perm Removal

MAP FINDINGS

Map ID
 Direction
 Distance
 Distance (ft.)Site

EDR ID Number
 Database(s)
 EPA ID Number

137 **GATEWAY**
663 WEST 2ND AVE
MESA, AZ 85210

Dry Wells **S106452044**
 N/A

Dry Wells:
 Registration Number: 27896
 Drywell Number: 2

137 **SERVPRO OF TEMPE & MESA**
639 W. SECOND AVE.
MESA, AZ 85210

CERC-NFRAP **1003880037**
AZ0001039338

CERC-NFRAP:
 Site ID: 0905221
 Federal Facility: Not a Federal Facility
 NPL Status: Not on the NPL
 Non NPL Status: NFRAP

CERCLIS-NFRAP Site Contact Name(s):
 Contact Title: Not reported
 Contact Name: Brunilda Davila
 Contact Tel: (415) 972-3162

Contact Title: Not reported
 Contact Name: Nuria Muniz
 Contact Tel: (415) 972-3811

CERCLIS-NFRAP Assessment History:
 Action: DISCOVERY
 Date Started: Not reported
 Date Completed: 02/27/1995
 Priority Level: Not reported

Action: PRELIMINARY ASSESSMENT
 Date Started: Not reported
 Date Completed: 09/23/1996
 Priority Level: NFRAP: No further Remedial Action planned

Action: ARCHIVE SITE
 Date Started: Not reported
 Date Completed: 09/23/1996
 Priority Level: Not reported

137 **SERVPRO OF TEMPE & MESA**
639 W. SECOND AVE.
MESA, AZ 85210

SHWS **1000997402**
 N/A

SHWS:
 EPA ID: AZ0001039338
 Program: PA/SI
 Site Code: 70941
 Facility Id: 1358
 Discovery Date: 19950130
 Source: Not reported

MAP FINDINGS

Map ID
 Direction
 Distance
 Distance (ft.)Site

EDR ID Number
 Database(s)
 EPA ID Number

SERVPRO OF TEMPE & MESA (Continued)

1000997402

Operable Unit: 0
 QWARF Area: Not reported
 Lat: Not reported
 Long: Not reported
 Lat/Long Method: 99
 Comments: Not reported

**138 DESIGN LIGHTING WAREHOUSE ADDITION
 737 WEST 2ND AVENUE
 MESA, AZ 85210**

**Dry Wells S103491594
 N/A**

Dry Wells:
 Registration Number: 7011
 Drywell Number: 1

**139 TEMPLE VIEW CONDOMINIUMS
 501 EAST 2ND AVENUE
 MESA, AZ 85204**

**Dry Wells S103493158
 N/A**

Dry Wells:
 Registration Number: 1260
 Drywell Number: 4

**140 ARIZONA TEMPLE
 540 E 2ND AVE
 MESA, AZ 85204**

**UST U000735443
 N/A**

UST:
 Facility ID: 0-001660
 Owner: CORP OF THE PRESIDING BISHOPRIC
 Tank ID: 1
 Date Closed: 2/6/1991
Closure Type: Perm Removal

Facility ID: 0-001660
 Owner: CORP OF THE PRESIDING BISHOPRIC
 Tank ID: 2
 Date Closed: 2/6/1991
Closure Type: Perm Removal

MAP FINDINGS

Map ID
 Direction
 Distance
 Distance (ft.)Site
 Database(s)
 EPA ID Number
 EDR ID Number

141 **DESERT COMFORT REFRIGERATION** FINDS 1006816640
 237 S. DATE ST. N/A
 MESA, AZ 85210

FINDS:

Registry ID: 110001693427

Environmental Interest/Information System

AFS (Aerometric Information Retrieval System (AIRS) Facility Subsystem) replaces the former Compliance Data System (CDS), the National Emission Data System (NEDS), and the Storage and Retrieval of Aerometric Data (SAROAD). AIRS is the national repository for information concerning airborne pollution in the United States. AFS is used to track emissions and compliance data from industrial plants. AFS data are utilized by states to prepare State Implementation Plans to comply with regulatory programs and by EPA as an input for the estimation of total national emissions. AFS is undergoing a major redesign to support facility operating permits required under Title V of the Clean Air Act.

141 **SOUTHWEST DISTRIBUTING COMPANY** FINDS 1000410966
 222 SOUTH DATE TRIS 85210STHWS53
 MESA, AZ 85210 RCRA-CESQG

FINDS:

Registry ID: 110000470990

Environmental Interest/Information System

The NEI (National Emissions Inventory) database contains information on stationary and mobile sources that emit criteria air pollutants and their precursors, as well as hazardous air pollutants (HAPs).

US EPA TRIS (Toxics Release Inventory System) contains information from facilities on the amounts of over 300 listed toxic chemicals that these facilities release directly to air, water, land, or that are transported off-site.

RCRAInfo is a national information system that supports the Resource Conservation and Recovery Act (RCRA) program through the tracking of events and activities related to facilities that generate, transport, and treat, store, or dispose of hazardous waste. RCRAInfo allows RCRA program staff to track the notification, permit, compliance, and corrective action activities required under RCRA.

US EPA Risk Management Plan (RMP) database stores the risk management plans reported by companies that handle, manufacture, use, or store certain flammable or toxic substances, as required under section 112(r) of the Clean Air Act (CAA).

RCRA-CESQG:

Date form received by agency: 03/04/2008
 Facility name: ARIZONA FOAM & SPRAY
 Facility address: 539 S DREW ST
 MESA, AZ 85210-2419
 EPA ID: AZD095913042

MAP FINDINGS

Map ID
 Direction
 Distance
 Distance (ft.)Site

EDR ID Number
 EPA ID Number

Database(s)

SOUTHWEST DISTRIBUTING COMPANY (Continued)

1000410966

Contact: STEVEN J PERKINS
 Contact address: 539 S DREW ST
 MESA, AZ 85210-2419
 Contact country: Not reported
 Contact telephone: (480) 461-6926
 Contact email: Not reported
 EPA Region: 09
 Classification: Conditionally Exempt Small Quantity Generator
 Description: Handler: generates 100 kg or less of hazardous waste per calendar month, and accumulates 1000 kg or less of hazardous waste at any time; or generates 1 kg or less of acutely hazardous waste per calendar month, and accumulates at any time: 1 kg or less of acutely hazardous waste; or 100 kg or less of any residue or contaminated soil, waste or other debris resulting from the cleanup of a spill, into or on any land or water, of acutely hazardous waste; or generates 100 kg or less of any residue or contaminated soil, waste or other debris resulting from the cleanup of a spill, into or on any land or water, of acutely hazardous waste during any calendar month, and accumulates at any time: 1 kg or less of acutely hazardous waste; or 100 kg or less of any residue or contaminated soil, waste or other debris resulting from the cleanup of a spill, into or on any land or water, of acutely hazardous waste

Handler Activities Summary:

U.S. importer of hazardous waste: Unknown
 Mixed waste (haz. and radioactive): Unknown
 Recycler of hazardous waste: Unknown
 Transporter of hazardous waste: Unknown
 Treater, storer or disposer of HW: Unknown
 Underground injection activity: Unknown
 On-site burner exemption: Unknown
 Furnace exemption: Unknown
 Used oil fuel burner: Unknown
 Used oil processor: Unknown
 User oil refiner: Unknown
 Used oil fuel marketer to burner: Unknown
 Used oil Specification marketer: Unknown
 Used oil transfer facility: Unknown
 Used oil transporter: Unknown
 Off-site waste receiver: Commercial status unknown

Historical Generators:

Date form received by agency: 03/01/2007
 Facility name: ARIZONA FOAM & SPRAY
 Site name: SOUTHWEST DISTB CO
 Classification: Small Quantity Generator
 Date form received by agency: 09/17/1997
 Facility name: ARIZONA FOAM & SPRAY
 Site name: SOUTHWEST DISTB CO
 Classification: Conditionally Exempt Small Quantity Generator

Violation Status: No violations found

MAP FINDINGS

Map ID
 Direction
 Distance
 Distance (ft.)Site

EDR ID Number
 Database(s)
 EPA ID Number

141 AMERICAN WESTERN
 222 SO. DATE
 MESA, AZ

SPIILLS S104560659
 N/A

AZ Spills:
 Incident Date: 06/14/87
 Property Mngmt: Private
 Chemicals: Poly Propylene, ethylene
 Response Date: N/A
 Type: Release
 Referred to: N/A
 Fund Amount: Pvt/Unk
 Quantity: 1000 lbs.
 Incident Number: 87-134
 Referral Date: N/A
 Strucure: Drum
 Date Report: 06/15/87

141 SOUTHWEST DISTRIBUTING CO
 222 SO. DATE
 MESA, AZ

SPIILLS S104560660
 N/A

AZ Spills:
 Incident Date: 09/01/94
 Property Mngmt: Private
 Chemicals: Propylene Oxide
 Response Date: 9/1/1994
 Type: Release
 Referred to: N/A
 Fund Amount: Pvt/Unk
 Quantity: 7000 lbs.
 Incident Number: 94-007-E
 Referral Date: N/A
 Strucure: Tank
 Date Report: 09/01/94

142 BIESEMEYER MANUFACTURING CORPORATION
 216 S ALMA SCHOOL RD #3
 MESA, AZ 85202

FINDS 1006048642
 N/A

FINDS:
 Registry ID: 110001696736
 Environmental Interest/Information System
 The NEI (National Emissions Inventory) database contains information on stationary and mobile sources that emit criteria air pollutants and their precursors, as well as hazardous air pollutants (HAPs).

MAP FINDINGS

Map ID
 Direction
 Distance
 Distance (ft.)Site

EDR ID Number
 Database(s) EPA ID Number

142 **ARNETTS ROOFING** **UST** **U003051132**
215 S ALMA SCHOOL RD **N/A**
MESA, AZ 85210

UST:
 Facility ID: 0-000465
 Owner: ARNETT'S ROOFING CO
 Tank ID: 1
 Date Closed: 6/7/1991
Closure Type: Perm Removal

142 **BIESEMEYER MANUFACTURING CORP** **Dry Wells** **S103491109**
215 SOUTH ALMA SCHOOL ROAD **N/A**
MESA, AZ 85202

Dry Wells:
 Registration Number: 1802
 Drywell Number: 1

142 **BEISMAYER MFG.** **SPILLS** **S104560657**
216 SO. ALMA SCHOOL **N/A**
MESA, AZ

AZ Spills:
 Incident Date: 09/29/88
 Property Mngmt: Private
 Chemicals: Chrome & Lead
 Response Date: N/A
 Type: Release
 Referred to: Hydro.
 Fund Amount: Pvt/Unk
 Quantity: 40yd soil
 Incident Number: 88-304
 Referral Date: 9/29/1988
 Structure: N/A
 Date Report: 09/29/88

142 **J & V ENTERPRISES** **Dry Wells** **S103492060**
216 SOUTH ALMA SCHOOL ROAD **N/A**
MESA, AZ 85210

Dry Wells:
 Registration Number: 2508
 Drywell Number: 2

MAP FINDINGS

Map ID
 Direction
 Distance
 Distance (ft.)Site

EDR ID Number
 Database(s) EPA ID Number

142 ACCURATE THERMOPLASTICS **CERC-NFRAP 1003880003**
216 S. ALMA SCHOOL ROAD **AZ0000677914**
MESA, AZ 85210

CERC-NFRAP:
 Site ID: 0905165
 Federal Facility: Not a Federal Facility
 NPL Status: Not on the NPL
 Non NPL Status: NFRAP

CERCLIS-NFRAP Site Contact Name(s):
 Contact Title: Not reported
 Contact Name: Brunilda Davila
 Contact Tel: (415) 972-3162

Contact Title: Not reported
 Contact Name: Nuria Muniz
 Contact Tel: (415) 972-3811

CERCLIS-NFRAP Assessment History:
 Action: DISCOVERY
 Date Started: Not reported
 Date Completed: 02/27/1995
 Priority Level: Not reported
 Action: PRELIMINARY ASSESSMENT
 Date Started: Not reported
 Date Completed: 06/30/1999
 Priority Level: NFRAP: No further Remedial Action planned
 Action: ARCHIVE SITE
 Date Started: Not reported
 Date Completed: 07/07/1999
 Priority Level: Not reported

142 ACCURATE THERMOPLASTICS **SHWS 1000924816**
216 S. ALMA SCHOOL ROAD **N/A**
MESA, AZ 85210

SHWS:
 EPA ID: AZ0000677914
 Program: PA/SI
 Site Code: 70921
 Facility Id: 1300
 Discovery Date: 19950130
 Source: Not reported
 Operable Unit: 0
 QWARF Area: SM
 Lat: Not reported
 Long: Not reported
 Lat/Long Method: 10
 Comments: Not reported

MAP FINDINGS

Map ID
 Direction
 Distance
 Distance (ft.)Site

EDR ID Number

Database(s) EPA ID Number

**143 FINISHMASTER INC 247
 207 S EXTENSION RD STE 1
 MESA, AZ 85210**

**FINDS 1004674904
 MANIFEST AZR000035733
 RCRA-CESQG**

FINDS:

Registry ID: 110009526263

Environmental Interest/Information System

RCRAInfo is a national information system that supports the Resource Conservation and Recovery Act (RCRA) program through the tracking of events and activities related to facilities that generate, transport, and treat, store, or dispose of hazardous waste. RCRAInfo allows RCRA program staff to track the notification, permit, compliance, and corrective action activities required under RCRA.

AZ MANIFEST:

Business Type: O
 EPA ID: AZR000035733
 Mailing Address: 207 S EXTENSION RD STE 1
 Mailing City,St,Zip: MESA, AZ 85210-
 Contact Name: BRIAN PHELPS
 Contact Phone: (480) 969-0445
 Date Generator Signed The Manifest: 09/08/2004
 Transporter EPA ID Number: AZR000046045
 Date Transporter Signed The Manifest: 09/08/2004
 Transporter EPA ID Number: AZR000046045
 TSD EPA ID Number: AZD009015389
 Date Tsd Signed The Manifest: 09/10/2004
 DOT ID Number: UN1263
 Quantity: 165.00
 Volume: G
 Waste Code 1: D001
 Waste Code 2: D005
 Waste Code 3: D007
 Waste Code 4: D006
 Waste Code 5: F002
 Waste Code 6: F003
 Waste Code 7: F005
 Waste Code 8: Not reported
 Waste Code 9: Not reported

Business Type: O
 EPA ID: AZR000035733
 Mailing Address: 207 S EXTENSION RD STE 1
 Mailing City,St,Zip: MESA, AZ 85210-
 Contact Name: BRIAN PHELPS
 Contact Phone: (480) 969-0445
 Date Generator Signed The Manifest: 10/28/2004
 Transporter EPA ID Number: AZR000046045
 Date Transporter Signed The Manifest: 10/28/2004
 Transporter EPA ID Number: AZR000046045
 TSD EPA ID Number: AZD009015389
 Date Tsd Signed The Manifest: 11/05/2004
 DOT ID Number: UN1263
 Quantity: 55.00
 Volume: G
 Waste Code 1: D001

MAP FINDINGS

Map ID
 Direction
 Distance
 Distance (ft.)Site

EDR ID Number
 EPA ID Number

Database(s)

FINISHMASTER INC 247 (Continued)

1004674904

Waste Code 2:	D007
Waste Code 3:	D008
Waste Code 4:	Not reported
Waste Code 5:	Not reported
Waste Code 6:	Not reported
Waste Code 7:	Not reported
Waste Code 8:	Not reported
Waste Code 9:	Not reported
Business Type:	O
EPA ID:	AZR000035733
Mailing Address:	207 S EXTENSION RD STE 1
Mailing City,St,Zip:	MESA, AZ 85210-
Contact Name:	BRIAN PHELPS
Contact Phone:	(480) 969-0445
Date Generator Signed The Manifest:	04/08/2005
Transporter EPA ID Number:	AZR000046045
Date Transporter Signed The Manifest:	04/08/2005
Transporter EPA ID Number:	AZR000046045
TSD EPA ID Number:	Not reported
Date Tsd Signed The Manifest:	04/08/2005
DOT ID Number:	UN1263
Quantity:	48.00
Volume:	G
Waste Code 1:	D001
Waste Code 2:	D005
Waste Code 3:	D007
Waste Code 4:	D008
Waste Code 5:	F002
Waste Code 6:	F003
Waste Code 7:	F005
Waste Code 8:	Not reported
Waste Code 9:	Not reported
Business Type:	O
EPA ID:	AZR000035733
Mailing Address:	207 S EXTENSION RD STE 1
Mailing City,St,Zip:	MESA, AZ 85210-
Contact Name:	BRIAN PHELPS
Contact Phone:	(480) 969-0445
Date Generator Signed The Manifest:	12/21/2005
Transporter EPA ID Number:	AZR000046045
Date Transporter Signed The Manifest:	12/21/2005
Transporter EPA ID Number:	AZR000046045
TSD EPA ID Number:	Not reported
Date Tsd Signed The Manifest:	12/21/2005
DOT ID Number:	UN1263
Quantity:	51.00
Volume:	G
Waste Code 1:	D001
Waste Code 2:	D005
Waste Code 3:	D007
Waste Code 4:	D008
Waste Code 5:	F002
Waste Code 6:	F003
Waste Code 7:	F005
Waste Code 8:	Not reported

MAP FINDINGS

Map ID
 Direction
 Distance
 Distance (ft.)Site

EDR ID Number
 EPA ID Number

Database(s)

FINISHMASTER INC 247 (Continued)

1004674904

Waste Code 9: Not reported

RCRA-CESQG:

Date form received by agency: 01/14/2008
 Facility name: FINISHMASTER INC 247
 Facility address: 207 S EXTENSION RD
 STE 1
 MESA, AZ 85210-8426
 EPA ID: AZR000035733
 Mailing address: 525 ORCHARD LN
 STE 300
 WINNETKA, IL 60093-4114
 Contact: BRIAN PHELPS
 Contact address: NO ADDRESS ON RECORD
 Not reported
 Contact country: Not reported
 Contact telephone: (480) 969-0445
 Contact email: Not reported
 EPA Region: 09
 Classification: Conditionally Exempt Small Quantity Generator
 Description: Handler: generates 100 kg or less of hazardous waste per calendar month, and accumulates 1000 kg or less of hazardous waste at any time; or generates 1 kg or less of acutely hazardous waste per calendar month, and accumulates at any time: 1 kg or less of acutely hazardous waste; or 100 kg or less of any residue or contaminated soil, waste or other debris resulting from the cleanup of a spill, into or on any land or water, of acutely hazardous waste; or generates 100 kg or less of any residue or contaminated soil, waste or other debris resulting from the cleanup of a spill, into or on any land or water, of acutely hazardous waste during any calendar month, and accumulates at any time: 1 kg or less of acutely hazardous waste; or 100 kg or less of any residue or contaminated soil, waste or other debris resulting from the cleanup of a spill, into or on any land or water, of acutely hazardous waste

Handler Activities Summary:

U.S. importer of hazardous waste: Unknown
 Mixed waste (haz. and radioactive): Unknown
 Recycler of hazardous waste: Unknown
 Transporter of hazardous waste: Unknown
 Treater, storer or disposer of HW: Unknown
 Underground injection activity: Unknown
 On-site burner exemption: Unknown
 Furnace exemption: Unknown
 Used oil fuel burner: Unknown
 Used oil processor: Unknown
 User oil refiner: Unknown
 Used oil fuel marketer to burner: Unknown
 Used oil Specification marketer: Unknown
 Used oil transfer facility: Unknown
 Used oil transporter: Unknown
 Off-site waste receiver: Commercial status unknown

Historical Generators:

Date form received by agency: 01/17/2007
 Facility name: FINISHMASTER INC 247

MAP FINDINGS

Map ID
 Direction
 Distance
 Distance (ft.)Site

EDR ID Number
 EPA ID Number

Database(s)

FINISHMASTER INC 247 (Continued)

1004674904

Site name: FINISHMASTER INC MESA 2022
 Classification: Conditionally Exempt Small Quantity Generator

Date form received by agency: 01/30/2006
 Facility name: FINISHMASTER INC 247
 Site name: FINISHMASTER INC MESA 2022
 Classification: Conditionally Exempt Small Quantity Generator

Date form received by agency: 08/27/1999
 Facility name: FINISHMASTER INC 247
 Site name: FINISHMASTER INC MESA 2022
 Classification: Conditionally Exempt Small Quantity Generator

Violation Status: No violations found

143

**DIAMOND AUTO PAINTING OF MESA
 255 S EXTENSION
 MESA, AZ 85210**

**FINDS 1004673751
 MANIFEST AZD982006173
 RCRA-CESQG**

FINDS:

Registry ID: 110009524130

Environmental Interest/Information System

RCRAInfo is a national information system that supports the Resource Conservation and Recovery Act (RCRA) program through the tracking of events and activities related to facilities that generate, transport, and treat, store, or dispose of hazardous waste. RCRAInfo allows RCRA program staff to track the notification, permit, compliance, and corrective action activities required under RCRA.

AZ MANIFEST:

Business Type: O
 EPA ID: AZD982006173
 Mailing Address: 255 S EXTENSION
 Mailing City, St, Zip: MESA, AZ 85210-
 Contact Name: Julia Parr
 Contact Phone: (480) 461-1123
 Date Generator Signed The Manifest: 02/23/2004
 Transporter EPA ID Number: AZD009015389
 Date Transporter Signed The Manifest: 02/23/2004
 Transporter EPA ID Number: AZD009015389
 TSD EPA ID Number: AZD009015389
 Date Tsd Signed The Manifest: 02/23/2004
 DOT ID Number: UN1263
 Quantity: 165.00
 Volume: G
 Waste Code 1: D001
 Waste Code 2: F003
 Waste Code 3: F005
 Waste Code 4: Not reported
 Waste Code 5: Not reported
 Waste Code 6: Not reported
 Waste Code 7: Not reported
 Waste Code 8: Not reported
 Waste Code 9: Not reported

MAP FINDINGS

Map ID
 Direction
 Distance
 Distance (ft.)Site

EDR ID Number
 EPA ID Number

Database(s)

DIAMOND AUTO PAINTING OF MESA (Continued)

1004673751

Business Type: O
 EPA ID: AZD982006173
 Mailing Address: 255 S EXTENSION
 Mailing City,St,Zip: MESA, AZ 85210-
 Contact Name: Julia Parr
 Contact Phone: (480) 461-1123
 Date Generator Signed The Manifest: 06/09/2004
 Transporter EPA ID Number: AZD009015389
 Date Transporter Signed The Manifest: 06/09/2004
 Transporter EPA ID Number: AZD009015389
 TSD EPA ID Number: AZD009015389
 Date Tsd Signed The Manifest: 06/09/2004
 DOT ID Number: UN1263
 Quantity: 220.00
 Volume: G
 Waste Code 1: D001
 Waste Code 2: F003
 Waste Code 3: F005
 Waste Code 4: Not reported
 Waste Code 5: Not reported
 Waste Code 6: Not reported
 Waste Code 7: Not reported
 Waste Code 8: Not reported
 Waste Code 9: Not reported

RCRA-CESQG:

Date form received by agency: 02/01/2005
 Facility name: DIAMOND AUTO PAINTING OF MESA
 Facility address: 255 S EXTENSION
 MESA, AZ 85210
 EPA ID: AZD982006173
 Mailing address: 405 N MILITARY TR
 WEST PALM BEACH, FL 33415
 Contact: JULIA PARR
 Contact address: 405 N MILITARY TR
 WEST PALM BEACH, FL 33415
 Contact country: US
 Contact telephone: (480) 461-1123
 Contact email: Not reported
 EPA Region: 09
 Classification: Conditionally Exempt Small Quantity Generator
 Description: Handler: generates 100 kg or less of hazardous waste per calendar month, and accumulates 1000 kg or less of hazardous waste at any time; or generates 1 kg or less of acutely hazardous waste per calendar month, and accumulates at any time: 1 kg or less of acutely hazardous waste; or 100 kg or less of any residue or contaminated soil, waste or other debris resulting from the cleanup of a spill, into or on any land or water, of acutely hazardous waste; or generates 100 kg or less of any residue or contaminated soil, waste or other debris resulting from the cleanup of a spill, into or on any land or water, of acutely hazardous waste during any calendar month, and accumulates at any time: 1 kg or less of acutely hazardous waste; or 100 kg or less of any residue or contaminated soil, waste or other debris resulting from the cleanup of a spill, into or on any land or water, of acutely hazardous waste

MAP FINDINGS

Map ID
 Direction
 Distance
 Distance (ft.)Site

EDR ID Number

Database(s) EPA ID Number

DIAMOND AUTO PAINTING OF MESA (Continued)

1004673751

Owner/Operator Summary:

Owner/operator name: FAR WEST ENTERPRISES
 Owner/operator address: NOT REQUIRED
 NOT REQUIRED, ME 99999
 Owner/operator country: Not reported
 Owner/operator telephone: (415) 555-1212
 Legal status: Municipal
 Owner/Operator Type: Owner
 Owner/Op start date: Not reported
 Owner/Op end date: Not reported

Owner/operator name: NOT REQUIRED
 Owner/operator address: NOT REQUIRED
 NOT REQUIRED, ME 99999
 Owner/operator country: Not reported
 Owner/operator telephone: (415) 555-1212
 Legal status: Municipal
 Owner/Operator Type: Operator
 Owner/Op start date: 01/01/0001
 Owner/Op end date: Not reported

Owner/operator name: NOT REQUIRED
 Owner/operator address: NOT REQUIRED
 NOT REQUIRED, ME 99999
 Owner/operator country: Not reported
 Owner/operator telephone: (415) 555-1212
 Legal status: Municipal
 Owner/Operator Type: Operator
 Owner/Op start date: Not reported
 Owner/Op end date: Not reported

Owner/operator name: FAR WEST ENTERPRISES
 Owner/operator address: NOT REQUIRED
 NOT REQUIRED, ME 99999
 Owner/operator country: Not reported
 Owner/operator telephone: (415) 555-1212
 Legal status: Municipal
 Owner/Operator Type: Owner
 Owner/Op start date: 01/01/0001
 Owner/Op end date: Not reported

Handler Activities Summary:

U.S. importer of hazardous waste: Unknown
 Mixed waste (haz. and radioactive): Unknown
 Recycler of hazardous waste: No
 Transporter of hazardous waste: No
 Treater, storer or disposer of HW: No
 Underground injection activity: No
 On-site burner exemption: Unknown
 Furnace exemption: Unknown
 Used oil fuel burner: No
 Used oil processor: No
 User oil refiner: No
 Used oil fuel marketer to burner: No
 Used oil Specification marketer: No
 Used oil transfer facility: No

MAP FINDINGS

Map ID
 Direction
 Distance
 Distance (ft.)Site

EDR ID Number
 EPA ID Number

Database(s)

DIAMOND AUTO PAINTING OF MESA (Continued)

1004673751

Used oil transporter: No
 Off-site waste receiver: Commercial status unknown

Historical Generators:

Date form received by agency: 06/04/1987
 Facility name: DIAMOND AUTO PAINTING OF MESA
 Classification: Conditionally Exempt Small Quantity Generator

Violation Status: No violations found

143

**METAL REFINERS
 255 S EXTENSION RD
 MESA, AZ 85210**

**SHWS 1000148309
 FINDS AZD091243402
 CERC-NFRAP
 MANIFEST
 RCRA-NonGen**

SHWS:

EPA ID: AZD091243402
 Program: PA/SI
 Site Code: 501386
 Facility Id: 104
 Discovery Date: 19841101
 Source: Not reported
 Operable Unit: 0
 QWARF Area: Not reported
 Lat: Not reported
 Long: Not reported
 Lat/Long Method: 20
 Comments: Not reported

FINDS:

Registry ID: 110002569006

Environmental Interest/Information System

RCRAInfo is a national information system that supports the Resource Conservation and Recovery Act (RCRA) program through the tracking of events and activities related to facilities that generate, transport, and treat, store, or dispose of hazardous waste. RCRAInfo allows RCRA program staff to track the notification, permit, compliance, and corrective action activities required under RCRA.

CERC-NFRAP:

Site ID: 0900623
 Federal Facility: Not a Federal Facility
 NPL Status: Not on the NPL
 Non NPL Status: NFRAP

CERCLIS-NFRAP Site Contact Name(s):

Contact Title: Not reported
 Contact Name: Brunilda Davila
 Contact Tel: (415) 972-3162

Contact Title: Not reported
 Contact Name: Nuria Muniz
 Contact Tel: (415) 972-3811

MAP FINDINGS

Map ID
 Direction
 Distance
 Distance (ft.)Site

EDR ID Number
 EPA ID Number

Database(s)

METAL REFINERS (Continued)

1000148309

CERCLIS-NFRAP Assessment History:

Action:	DISCOVERY
Date Started:	Not reported
Date Completed:	11/01/1984
Priority Level:	Not reported
Action:	PRELIMINARY ASSESSMENT
Date Started:	Not reported
Date Completed:	11/01/1987
Priority Level:	NFRAP: No further Remedial Action planned
Action:	ARCHIVE SITE
Date Started:	Not reported
Date Completed:	11/01/1987
Priority Level:	Not reported

AZ MANIFEST:

Business Type:	O
EPA ID:	AZD091243402
Mailing Address:	255 S EXTENSION RD
Mailing City,St,Zip:	MESA, AZ 85202-
Contact Name:	Not reported
Contact Phone:	Not reported
Date Generator Signed The Manifest:	02/04/2005
Transporter EPA ID Number:	AZR000035717
Date Transporter Signed The Manifest:	02/04/2005
Transporter EPA ID Number:	AZR000035717
TSD EPA ID Number:	Not reported
Date Tsd Signed The Manifest:	02/09/2005
DOT ID Number:	NA3077
Quantity:	10.00
Volume:	T
Waste Code 1:	D007
Waste Code 2:	F006
Waste Code 3:	F019
Waste Code 4:	Not reported
Waste Code 5:	Not reported
Waste Code 6:	Not reported
Waste Code 7:	Not reported
Waste Code 8:	Not reported
Waste Code 9:	Not reported

RCRA-NonGen:

Date form received by agency:	11/08/2002
Facility name:	METAL REFINERS
Facility address:	255 S EXTENSION RD MESA, AZ 85210
EPA ID:	AZD091243402
Contact:	ENVIRONMENTAL MANAGER
Contact address:	255 S EXTENSION RD MESA, AZ 85202
Contact country:	US
Contact telephone:	Not reported
Contact email:	Not reported
EPA Region:	09
Land type:	Facility is not located on Indian land. Additional information is not known.

MAP FINDINGS

Map ID
 Direction
 Distance
 Distance (ft.)Site

EDR ID Number
 EPA ID Number

Database(s)

METAL REFINERS (Continued)

1000148309

Classification: Non-Generator
 Description: Handler: Non-Generators do not presently generate hazardous waste

Owner/Operator Summary:

Owner/operator name: NOT REQUIRED
 Owner/operator address: NOT REQUIRED
 NOT REQUIRED, ME 99999
 Owner/operator country: Not reported
 Owner/operator telephone: (415) 555-1212
 Legal status: Private
 Owner/Operator Type: Owner
 Owner/Op start date: Not reported
 Owner/Op end date: Not reported

Owner/operator name: NOT REQUIRED
 Owner/operator address: NOT REQUIRED
 NOT REQUIRED, ME 99999
 Owner/operator country: Not reported
 Owner/operator telephone: (415) 555-1212
 Legal status: Private
 Owner/Operator Type: Operator
 Owner/Op start date: Not reported
 Owner/Op end date: Not reported

Handler Activities Summary:

U.S. importer of hazardous waste: Unknown
 Mixed waste (haz. and radioactive): Unknown
 Recycler of hazardous waste: No
 Transporter of hazardous waste: No
 Treater, storer or disposer of HW: No
 Underground injection activity: No
 On-site burner exemption: Unknown
 Furnace exemption: Unknown
 Used oil fuel burner: No
 Used oil processor: No
 User oil refiner: No
 Used oil fuel marketer to burner: No
 Used oil Specification marketer: No
 Used oil transfer facility: No
 Used oil transporter: No
 Off-site waste receiver: Commercial status unknown

Facility Has Received Notices of Violations:

Regulation violated: FR - 262.10-12.A
 Area of violation: Generators - General
 Date violation determined: 12/03/1985
 Date achieved compliance: 05/08/1987
 Violation lead agency: State
 Enforcement action: Not reported
 Enforcement action date: Not reported
 Enf. disposition status: Not reported
 Enf. disp. status date: Not reported
 Enforcement lead agency: Not reported
 Proposed penalty amount: Not reported
 Final penalty amount: Not reported
 Paid penalty amount: Not reported

MAP FINDINGS

Map ID
 Direction
 Distance
 Distance (ft.)Site

EDR ID Number
 EPA ID Number

Database(s)

METAL REFINERS (Continued)

1000148309

Regulation violated:	FR - 262.10-12.A
Area of violation:	Generators - General
Date violation determined:	08/09/1984
Date achieved compliance:	05/08/1987
Violation lead agency:	State
Enforcement action:	Not reported
Enforcement action date:	Not reported
Enf. disposition status:	Not reported
Enf. disp. status date:	Not reported
Enforcement lead agency:	Not reported
Proposed penalty amount:	Not reported
Final penalty amount:	Not reported
Paid penalty amount:	Not reported
Regulation violated:	FR - 262.10-12.A
Area of violation:	Generators - General
Date violation determined:	06/26/1984
Date achieved compliance:	05/08/1987
Violation lead agency:	State
Enforcement action:	Not reported
Enforcement action date:	Not reported
Enf. disposition status:	Not reported
Enf. disp. status date:	Not reported
Enforcement lead agency:	Not reported
Proposed penalty amount:	Not reported
Final penalty amount:	Not reported
Paid penalty amount:	Not reported
Evaluation Action Summary:	
Evaluation date:	02/06/1987
Evaluation:	COMPLIANCE EVALUATION INSPECTION ON-SITE
Area of violation:	Not reported
Date achieved compliance:	Not reported
Evaluation lead agency:	State
Evaluation date:	02/06/1987
Evaluation:	FOCUSED COMPLIANCE INSPECTION
Area of violation:	Not reported
Date achieved compliance:	Not reported
Evaluation lead agency:	State
Evaluation date:	01/20/1987
Evaluation:	FOCUSED COMPLIANCE INSPECTION
Area of violation:	Not reported
Date achieved compliance:	Not reported
Evaluation lead agency:	State
Evaluation date:	01/20/1987
Evaluation:	COMPLIANCE EVALUATION INSPECTION ON-SITE
Area of violation:	Not reported
Date achieved compliance:	Not reported
Evaluation lead agency:	State
Evaluation date:	12/17/1986
Evaluation:	COMPLIANCE EVALUATION INSPECTION ON-SITE
Area of violation:	Not reported
Date achieved compliance:	Not reported

MAP FINDINGS

Map ID
 Direction
 Distance
 Distance (ft.)Site

EDR ID Number
 EPA ID Number

Database(s)

METAL REFINERS (Continued)

1000148309

Evaluation lead agency: State

Evaluation date: 12/17/1986
 Evaluation: FOCUSED COMPLIANCE INSPECTION
 Area of violation: Not reported
 Date achieved compliance: Not reported
 Evaluation lead agency: State

Evaluation date: 12/03/1985
 Evaluation: NON-FINANCIAL RECORD REVIEW
 Area of violation: Generators - General
 Date achieved compliance: 05/08/1987
 Evaluation lead agency: State

Evaluation date: 08/09/1984
 Evaluation: COMPLIANCE EVALUATION INSPECTION ON-SITE
 Area of violation: Generators - General
 Date achieved compliance: 05/08/1987
 Evaluation lead agency: State

Evaluation date: 06/26/1984
 Evaluation: COMPLIANCE EVALUATION INSPECTION ON-SITE
 Area of violation: Generators - General
 Date achieved compliance: 05/08/1987
 Evaluation lead agency: State

143

**DURA SWITCH
 234 S EXTENSION RD
 MESA, AZ 85210**

**FINDS 1000360578
 Dry Wells AZD088303441
 RCRA-NonGen**

FINDS:

Registry ID: 110002568882

Environmental Interest/Information System

RCRAInfo is a national information system that supports the Resource Conservation and Recovery Act (RCRA) program through the tracking of events and activities related to facilities that generate, transport, and treat, store, or dispose of hazardous waste. RCRAInfo allows RCRA program staff to track the notification, permit, compliance, and corrective action activities required under RCRA.

Dry Wells:

Registration Number: 1249
 Drywell Number: 2

RCRA-NonGen:

Date form received by agency: 04/20/2004
 Facility name: DURA SWITCH
 Facility address: 234 S EXTENSION RD
 MESA, AZ 85210
 EPA ID: AZD088303441
 Contact: DAVID SWIRBUL
 Contact address: 234 S EXTENSION RD
 MESA, AZ 85210
 Contact country: US
 Contact telephone: (480) 586-3300

MAP FINDINGS

Map ID
 Direction
 Distance
 Distance (ft.)Site

EDR ID Number
 EPA ID Number

Database(s)

DURA SWITCH (Continued)

1000360578

Contact email: Not reported
 EPA Region: 09
 Land type: Municipal
 Classification: Non-Generator
 Description: Handler: Non-Generators do not presently generate hazardous waste

Owner/Operator Summary:

Owner/operator name: NOT REQUIRED
 Owner/operator address: NOT REQUIRED, ME 99999
 Owner/operator country: Not reported
 Owner/operator telephone: (415) 555-1212
 Legal status: Private
 Owner/Operator Type: Owner
 Owner/Op start date: 01/01/0001
 Owner/Op end date: Not reported

Owner/operator name: TERRY DUNLAP CEO
 Owner/operator address: 234 S EXTENSION RD
 MESA, AZ 85210

Owner/operator country: Not reported
 Owner/operator telephone: (602) 644-2520
 Legal status: Municipal
 Owner/Operator Type: Owner
 Owner/Op start date: 01/01/0001
 Owner/Op end date: Not reported

Owner/operator name: NOT REQUIRED
 Owner/operator address: NOT REQUIRED, ME 99999

Owner/operator country: Not reported
 Owner/operator telephone: (415) 555-1212
 Legal status: Private
 Owner/Operator Type: Operator
 Owner/Op start date: 01/01/0001
 Owner/Op end date: Not reported

Handler Activities Summary:

U.S. importer of hazardous waste: Unknown
 Mixed waste (haz. and radioactive): Unknown
 Recycler of hazardous waste: No
 Transporter of hazardous waste: No
 Treater, storer or disposer of HW: No
 Underground injection activity: No
 On-site burner exemption: Unknown
 Furnace exemption: Unknown
 Used oil fuel burner: No
 Used oil processor: No
 User oil refiner: No
 Used oil fuel marketer to burner: No
 Used oil Specification marketer: No
 Used oil transfer facility: No
 Used oil transporter: No
 Off-site waste receiver: Commercial status unknown

MAP FINDINGS

Map ID
 Direction
 Distance
 Distance (ft.)Site

EDR ID Number

Database(s) EPA ID Number

DURA SWITCH (Continued)

1000360578

Historical Generators:

Date form received by agency: 01/10/2000
 Facility name: DURA SWITCH
 Classification: Conditionally Exempt Small Quantity Generator

Date form received by agency: 08/16/1985
 Facility name: DURA SWITCH
 Classification: Not a generator, verified

Hazardous Waste Summary:

Waste code: D001
 Waste name: IGNITABLE HAZARDOUS WASTES ARE THOSE WASTES WHICH HAVE A FLASHPOINT OF LESS THAN 140 DEGREES FAHRENHEIT AS DETERMINED BY A PENSLEY-MARTENS CLOSED CUP FLASH POINT TESTER. ANOTHER METHOD OF DETERMINING THE FLASH POINT OF A WASTE IS TO REVIEW THE MATERIAL SAFETY DATA SHEET, WHICH CAN BE OBTAINED FROM THE MANUFACTURER OR DISTRIBUTOR OF THE MATERIAL. LACQUER THINNER IS AN EXAMPLE OF A COMMONLY USED SOLVENT WHICH WOULD BE CONSIDERED AS IGNITABLE HAZARDOUS WASTE.

Facility Has Received Notices of Violations:

Regulation violated: FR - 262.10-12.A
 Area of violation: Generators - General
 Date violation determined: 09/17/1987
 Date achieved compliance: 05/19/1988
 Violation lead agency: State
 Enforcement action: Not reported
 Enforcement action date: Not reported
 Enf. disposition status: Not reported
 Enf. disp. status date: Not reported
 Enforcement lead agency: Not reported
 Proposed penalty amount: Not reported
 Final penalty amount: Not reported
 Paid penalty amount: Not reported

Regulation violated: FR - 262.10-12.A
 Area of violation: Generators - General
 Date violation determined: 03/12/1987
 Date achieved compliance: 05/19/1988
 Violation lead agency: State
 Enforcement action: Not reported
 Enforcement action date: Not reported
 Enf. disposition status: Not reported
 Enf. disp. status date: Not reported
 Enforcement lead agency: Not reported
 Proposed penalty amount: Not reported
 Final penalty amount: Not reported
 Paid penalty amount: Not reported

Evaluation Action Summary:

Evaluation date: 09/17/1987
 Evaluation: COMPLIANCE SCHEDULE EVALUATION
 Area of violation: Generators - General
 Date achieved compliance: 05/19/1988
 Evaluation lead agency: State

MAP FINDINGS

Map ID
 Direction
 Distance
 Distance (ft.)Site
 Database(s)
 EPA ID Number
 EDR ID Number
 EPA ID Number

DURA SWITCH (Continued)

1000360578

Evaluation date: 03/12/1987
 Evaluation: COMPLIANCE EVALUATION INSPECTION ON-SITE
 Area of violation: Generators - General
 Date achieved compliance: 05/19/1988
 Evaluation lead agency: State

**144 THE LUBE SHOP #1
 205 S COUNTRY CLUB DR
 MESA, AZ 85210**

**LUST U000736134
 UST N/A**

LUST:
 Facility ID: 0-003107
 LUST Number: 1911.01
 Leak Priority: CLOSED SOIL LVL MEETS TIER1
 Notification: 19-Aug-91
 Date Closed: 10-Jul-96

UST:
 Facility ID: 0-003107
 Owner: MCKINEY, J H.
 Tank ID: 1
 Date Closed: 8/28/1991
Closure Type: Perm Removal

**145 PORT A STALL INCORPORATED
 213 S. ALMA SCHOOL RD.
 MESA, AZ 85210**

**FINDS 1004438774
 N/A**

FINDS:
 Registry ID: 110002137571
 Environmental Interest/Information System
 US EPA TRIS (Toxics Release Inventory System) contains information from facilities on the amounts of over 300 listed toxic chemicals that these facilities release directly to air, water, land, or that are transported off-site.

**145 BUEHNER & COMPANY
 213 S ALMA SCHOOL RD
 MESA, AZ 85210**

**UST U001628127
 N/A**

UST:
 Facility ID: 0-006675
 Owner: BUEHNER & COMPANY INC
 Tank ID: 2
 Date Closed: 11/27/1989
Closure Type: Perm Removal
 Facility ID: 0-006675
 Owner: BUEHNER & COMPANY INC
 Tank ID: 1
 Date Closed: 11/27/1989

MAP FINDINGS

Map ID
 Direction
 Distance
 Distance (ft.)Site

EDR ID Number
 EPA ID Number

Database(s)

BUEHNER & COMPANY (Continued)

U001628127

Closure Type: Perm Removal

146

**NORMAN TURLEY
 230 S LEBARON
 MESA, AZ 85210**

**FINDS 1006804549
 RCRA-NonGen AZE990617001**

FINDS:

Registry ID: 110013352905

Environmental Interest/Information System

RCRAInfo is a national information system that supports the Resource Conservation and Recovery Act (RCRA) program through the tracking of events and activities related to facilities that generate, transport, and treat, store, or dispose of hazardous waste. RCRAInfo allows RCRA program staff to track the notification, permit, compliance, and corrective action activities required under RCRA.

RCRA-NonGen:

Date form received by agency: 11/08/2002
 Facility name: NORMAN TURLEY
 Facility address: 230 S LEBARON
 MESA, AZ 85210
 EPA ID: AZE990617001
 Contact: Not reported
 Contact address: Not reported
 Not reported
 Contact country: Not reported
 Contact telephone: Not reported
 Contact email: Not reported
 EPA Region: 09
 Classification: Non-Generator
 Description: Handler: Non-Generators do not presently generate hazardous waste

Owner/Operator Summary:

Owner/operator name: NORMAN TURLEY
 Owner/operator address: 318 W ARIZONA ST
 HOLBROOK, AZ 86025
 Owner/operator country: Not reported
 Owner/operator telephone: (520) 524-3703
 Legal status: Private
 Owner/Operator Type: Owner
 Owner/Op start date: Not reported
 Owner/Op end date: Not reported

Handler Activities Summary:

U.S. importer of hazardous waste: Unknown
 Mixed waste (haz. and radioactive): Unknown
 Recycler of hazardous waste: No
 Transporter of hazardous waste: No
 Treater, storer or disposer of HW: No
 Underground injection activity: No
 On-site burner exemption: Unknown
 Furnace exemption: Unknown
 Used oil fuel burner: No

MAP FINDINGS

Map ID
 Direction
 Distance
 Distance (ft.)Site

EDR ID Number
 EPA ID Number

Database(s)

NORMAN TURLEY (Continued)

1006804549

Used oil processor: No
 User oil refiner: No
 Used oil fuel marketer to burner: No
 Used oil Specification marketer: No
 Used oil transfer facility: No
 Used oil transporter: No
 Off-site waste receiver: Commercial status unknown

Violation Status: No violations found

147

**AIR SPECIALTY PRODUCTS
 245 SOUTH DOBSON RD
 MESA, AZ 85202**

**Dry Wells S109347935
 N/A**

Dry Wells:
 Registration Number: 41961
 Drywell Number: 2

148

**PEARCE & SONS DISTRIBUTORS
 260 S HIBBERT
 MESA, AZ 85210**

**UST U001000226
 N/A**

UST:
 Facility ID: 0-003646
 Owner: PEARCE & SONS DISTRIBUTORS
 Tank ID: 2
 Date Closed: 12/1/1988
Closure Type: Perm Removal

Facility ID: 0-003646
 Owner: PEARCE & SONS DISTRIBUTORS
 Tank ID: 5
 Date Closed: 12/1/1988
Closure Type: Perm Removal

Facility ID: 0-003646
 Owner: PEARCE & SONS DISTRIBUTORS
 Tank ID: 1
 Date Closed: 12/1/1988
Closure Type: Perm Removal

Facility ID: 0-003646
 Owner: PEARCE & SONS DISTRIBUTORS
 Tank ID: 3
 Date Closed: 12/1/1988
Closure Type: Perm Removal

Facility ID: 0-003646
 Owner: PEARCE & SONS DISTRIBUTORS
 Tank ID: 4
 Date Closed: 12/1/1988
Closure Type: Perm Removal

MAP FINDINGS

Map ID			EDR ID Number
Direction			
Distance			
Distance (ft.)	Site	Database(s)	EPA ID Number

148	CRAFCO, INC 245 SOUTH HIBBERT STREET MESA, AZ	Dry Wells	S104530945 N/A
------------	--	------------------	---------------------------------

Dry Wells:

Registration Number:	19403
Drywell Number:	2

148	AIRBAGIT 234 S. HIBBERT ST. MESA, AZ 85210	FINDS	1011848672 N/A
------------	---	--------------	---------------------------------

FINDS:

Registry ID:	110037078818
--------------	--------------

Environmental Interest/Information System

ICIS (Integrated Compliance Information System) is the Integrated Compliance Information System and provides a database that, when complete, will contain integrated Enforcement and Compliance information across most of EPA's programs. The vision for ICIS is to replace EPA's independent databases that contain Enforcement data with a single repository for that information. Currently, ICIS contains all Federal Administrative and Judicial enforcement actions. This information is maintained in ICIS by EPA in the Regional offices and it Headquarters. A future release of ICIS will replace the Permit Compliance System (PCS) which supports the NPDES and will integrate that information with Federal actions already in the system. ICIS also has the capability to track other activities occurring in the Region that support Compliance and Enforcement programs. These include; Incident Tracking, Compliance Assistance, and Compliance Monitoring.

148	CRAFCO INC 235 S HIBBERT MESA, AZ 85210	FINDS	1011917908 N/A
------------	--	--------------	---------------------------------

FINDS:

Registry ID:	110037377424
--------------	--------------

Environmental Interest/Information System

RCRAInfo is a national information system that supports the Resource Conservation and Recovery Act (RCRA) program through the tracking of events and activities related to facilities that generate, transport, and treat, store, or dispose of hazardous waste. RCRAInfo allows RCRA program staff to track the notification, permit, compliance, and corrective action activities required under RCRA.

MAP FINDINGS

Map ID
 Direction
 Distance
 Distance (ft.)Site

EDR ID Number

Database(s) EPA ID Number

**148 CRAFTCO INC
 235 S HIBBERT
 MESA, AZ 85210**

**RCRA-SQG 1011861299
 AZR000003269**

RCRA-SQG:

Date form received by agency: 03/04/2008
 Facility name: CRAFTCO INC
 Facility address: 235 S HIBBERT
 MESA, AZ 85210-1601
 EPA ID: AZR000003269
 Contact: VERN SANDLIN
 Contact address: NO ADDRESS ON RECORD
 Not reported
 Contact country: Not reported
 Contact telephone: (480) 505-8048
 Contact email: Not reported
 EPA Region: 09
 Classification: Small Small Quantity Generator
 Description: Handler: generates more than 100 and less than 1000 kg of hazardous waste during any calendar month and accumulates less than 6000 kg of hazardous waste at any time; or generates 100 kg or less of hazardous waste during any calendar month, and accumulates more than 1000 kg of hazardous waste at any time

Owner/Operator Summary:

Owner/operator name: CRAFTCO INC
 Owner/operator address: 7400 W DETROIT ST 190
 CHANDLER, AZ 85226
 Owner/operator country: Not reported
 Owner/operator telephone: (602) 276-0406
 Legal status: Private
 Owner/Operator Type: Owner
 Owner/Op start date: 01/01/0001
 Owner/Op end date: Not reported

Handler Activities Summary:

U.S. importer of hazardous waste: Unknown
 Mixed waste (haz. and radioactive): Unknown
 Recycler of hazardous waste: Unknown
 Transporter of hazardous waste: Unknown
 Treater, storer or disposer of HW: Unknown
 Underground injection activity: Unknown
 On-site burner exemption: Unknown
 Furnace exemption: Unknown
 Used oil fuel burner: Unknown
 Used oil processor: Unknown
 User oil refiner: Unknown
 Used oil fuel marketer to burner: Unknown
 Used oil Specification marketer: Unknown
 Used oil transfer facility: Unknown
 Used oil transporter: Unknown
 Off-site waste receiver: Commercial status unknown

Historical Generators:

Date form received by agency: 03/26/2004
 Facility name: CRAFTCO INC
 Classification: Small Quantity Generator

MAP FINDINGS

Map ID
 Direction
 Distance
 Distance (ft.)Site

EDR ID Number
 EPA ID Number

Database(s)

CRAFCO INC (Continued)

1011861299

Date form received by agency: 04/15/1996
 Facility name: CRAFCO INC
 Classification: Small Quantity Generator
 Violation Status: No violations found

148

**CENTRAL TRUCK AND EQUIPMENT
 234 S HIBBERT ST
 MESA, AZ 85202**

**FINDS 1000419125
 Dry Wells AZD981967987
 RCRA-NonGen**

FINDS:

Registry ID: 110002574713

Environmental Interest/Information System

RCRAInfo is a national information system that supports the Resource Conservation and Recovery Act (RCRA) program through the tracking of events and activities related to facilities that generate, transport, and treat, store, or dispose of hazardous waste. RCRAInfo allows RCRA program staff to track the notification, permit, compliance, and corrective action activities required under RCRA.

Dry Wells:

Registration Number: 10619
 Drywell Number: 2

RCRA-NonGen:

Date form received by agency: 03/20/1987
 Facility name: CENTRAL TRUCK AND EQUIPMENT
 Facility address: 234 S HIBBERT ST
 MESA, AZ 85202
 EPA ID: AZD981967987
 Contact: JOHN GROOTVELD
 Contact address: 234 S HIBBERT ST
 MESA, AZ 85202
 Contact country: US
 Contact telephone: (602) 964-1768
 Contact email: Not reported
 EPA Region: 09
 Classification: Non-Generator
 Description: Handler: Non-Generators do not presently generate hazardous waste

Owner/Operator Summary:

Owner/operator name: PEARCE DEVELOPMENT
 Owner/operator address: 234 S HIBBERT ST
 MESA, AZ 85202
 Owner/operator country: Not reported
 Owner/operator telephone: (415) 555-1212
 Legal status: Private
 Owner/Operator Type: Owner
 Owner/Op start date: Not reported
 Owner/Op end date: Not reported
 Owner/operator name: NOT REQUIRED
 Owner/operator address: NOT REQUIRED
 NOT REQUIRED, ME 99999

MAP FINDINGS

Map ID
 Direction
 Distance
 Distance (ft.)Site

EDR ID Number

Database(s) EPA ID Number

CENTRAL TRUCK AND EQUIPMENT (Continued)

1000419125

Owner/operator country: Not reported
 Owner/operator telephone: (415) 555-1212
 Legal status: Private
 Owner/Operator Type: Operator
 Owner/Op start date: Not reported
 Owner/Op end date: Not reported

Handler Activities Summary:

U.S. importer of hazardous waste: Unknown
 Mixed waste (haz. and radioactive): Unknown
 Recycler of hazardous waste: No
 Transporter of hazardous waste: No
 Treater, storer or disposer of HW: No
 Underground injection activity: No
 On-site burner exemption: Unknown
 Furnace exemption: Unknown
 Used oil fuel burner: No
 Used oil processor: No
 User oil refiner: No
 Used oil fuel marketer to burner: No
 Used oil Specification marketer: No
 Used oil transfer facility: No
 Used oil transporter: No
 Off-site waste receiver: Commercial status unknown

Violation Status: No violations found

**148 SERTA SOUTHWEST FACTORY & WAREHOUSE
 235 SOUTH HIBBERT STREET
 MESA, AZ 85210**

**Dry Wells S103492897
 N/A**

Dry Wells:
 Registration Number: 4843
 Drywell Number: 2

**148 CENTRAL TRUCK & EQUIPMENT
 234 S HIBBERT
 MESA, AZ 85210**

**WWFAC S107733213
 N/A**

WWFAC:
 Place ID: 409
 Inventory ID: 102843
 Facility Code: EQYD
 Facility Type: EQUIPMENT YARD

MAP FINDINGS

Map ID
 Direction
 Distance
 Distance (ft.)Site

EDR ID Number

Database(s) EPA ID Number

148

CRAFCO INC
235 S HIBBERT
MESA, AZ 85210

MANIFEST S107599811
N/A

AZ MANIFEST:

Business Type: O
 EPA ID: AZR000003269
 Mailing Address: 235 S HIBBERT
 Mailing City,St,Zip: MESA, AZ 85210
 Contact Name: VERN SANDLIN
 Contact Phone: (480) 505-8048
 Date Generator Signed The Manifest: 01/05/2004
 Transporter EPA ID Number: AZD009015389
 Date Transporter Signed The Manifest: 01/05/2004
 Transporter EPA ID Number: AZD009015389
 TSD EPA ID Number: AZD009015389
 Date Tsd Signed The Manifest: 01/05/2004
 DOT ID Number: UN1263
 Quantity: 110.00
 Volume: G
 Waste Code 1: D001
 Waste Code 2: F003
 Waste Code 3: F005
 Waste Code 4: Not reported
 Waste Code 5: Not reported
 Waste Code 6: Not reported
 Waste Code 7: Not reported
 Waste Code 8: Not reported
 Waste Code 9: Not reported

Business Type: O
 EPA ID: AZR000003269
 Mailing Address: 235 S HIBBERT
 Mailing City,St,Zip: MESA, AZ 85210
 Contact Name: VERN SANDLIN
 Contact Phone: (480) 505-8048
 Date Generator Signed The Manifest: 02/23/2004
 Transporter EPA ID Number: AZD009015389
 Date Transporter Signed The Manifest: 02/23/2004
 Transporter EPA ID Number: AZD009015389
 TSD EPA ID Number: AZD009015389
 Date Tsd Signed The Manifest: 02/23/2004
 DOT ID Number: UN1263
 Quantity: 110.00
 Volume: G
 Waste Code 1: D001
 Waste Code 2: F003
 Waste Code 3: F005
 Waste Code 4: Not reported
 Waste Code 5: Not reported
 Waste Code 6: Not reported
 Waste Code 7: Not reported
 Waste Code 8: Not reported
 Waste Code 9: Not reported

Business Type: O
 EPA ID: AZR000003269
 Mailing Address: 235 S HIBBERT
 Mailing City,St,Zip: MESA, AZ 85210

MAP FINDINGS

Map ID
 Direction
 Distance
 Distance (ft.)Site

EDR ID Number

Database(s) EPA ID Number

CRAFCO INC (Continued)

S107599811

Contact Name: VERN SANDLIN
 Contact Phone: (480) 505-8048
 Date Generator Signed The Manifest: 04/27/2004
 Transporter EPA ID Number: AZD009015389
 Date Transporter Signed The Manifest: 04/27/2004
 Transporter EPA ID Number: AZD009015389
 TSD EPA ID Number: AZD009015389
 Date Tsd Signed The Manifest: 04/27/2004
 DOT ID Number: UN1263
 Quantity: 110.00
 Volume: G
 Waste Code 1: D001
 Waste Code 2: F003
 Waste Code 3: F005
 Waste Code 4: Not reported
 Waste Code 5: Not reported
 Waste Code 6: Not reported
 Waste Code 7: Not reported
 Waste Code 8: Not reported
 Waste Code 9: Not reported

Business Type: O
 EPA ID: AZR000003269
 Mailing Address: 235 S HIBBERT
 Mailing City,St,Zip: MESA, AZ 85210
 Contact Name: VERN SANDLIN
 Contact Phone: (480) 505-8048
 Date Generator Signed The Manifest: 06/30/2004
 Transporter EPA ID Number: AZD009015389
 Date Transporter Signed The Manifest: 06/30/2004
 Transporter EPA ID Number: AZD009015389
 TSD EPA ID Number: AZD009015389
 Date Tsd Signed The Manifest: 06/30/2004
 DOT ID Number: UN1263
 Quantity: 110.00
 Volume: G
 Waste Code 1: D001
 Waste Code 2: F003
 Waste Code 3: F005
 Waste Code 4: Not reported
 Waste Code 5: Not reported
 Waste Code 6: Not reported
 Waste Code 7: Not reported
 Waste Code 8: Not reported
 Waste Code 9: Not reported

Business Type: O
 EPA ID: AZR000003269
 Mailing Address: 235 S HIBBERT
 Mailing City,St,Zip: MESA, AZ 85210
 Contact Name: VERN SANDLIN
 Contact Phone: (480) 505-8048
 Date Generator Signed The Manifest: 08/19/2004
 Transporter EPA ID Number: AZD009015389
 Date Transporter Signed The Manifest: 08/19/2004
 Transporter EPA ID Number: AZD009015389
 TSD EPA ID Number: AZD009015389

MAP FINDINGS

Map ID
 Direction
 Distance
 Distance (ft.)Site

EDR ID Number

Database(s) EPA ID Number

CRAFCO INC (Continued)

S107599811

Date Tsd Signed The Manifest: 08/19/2004
 DOT ID Number: UN1263
 Quantity: 110.00
 Volume: G
 Waste Code 1: D001
 Waste Code 2: F003
 Waste Code 3: F005
 Waste Code 4: Not reported
 Waste Code 5: Not reported
 Waste Code 6: Not reported
 Waste Code 7: Not reported
 Waste Code 8: Not reported
 Waste Code 9: Not reported

148

SHELL WAREHOUSE
225 S. HIBBERT
MESA, AZ 85202

Dry Wells S103492920
N/A

Dry Wells:
 Registration Number: 16779
 Drywell Number: 3

149

BRENCO CARDLOCK
940 W BIRCHWOOD AVE
MESA, AZ 85210

UST U003153847
N/A

UST:
 Facility ID: 0-008856
 Owner: BRENCO CARDLOCK
 Tank ID: 1
 Date Closed: Not reported
Closure Type: Not reported

Facility ID: 0-008856
 Owner: BRENCO CARDLOCK
 Tank ID: 3
 Date Closed: Not reported
Closure Type: Not reported

Facility ID: 0-008856
 Owner: BRENCO CARDLOCK
 Tank ID: 2
 Date Closed: Not reported
Closure Type: Not reported

MAP FINDINGS

Map ID			EDR ID Number
Direction			
Distance			
Distance (ft.)	Site	Database(s)	EPA ID Number

SOUTHWEST SPORTS (Continued)

1000886077

Used oil fuel marketer to burner: No
 Used oil Specification marketer: No
 Used oil transfer facility: No
 Used oil transporter: No
 Off-site waste receiver: Commercial status unknown

Violation Status: No violations found

**149 950 WEST BIRCHWOOD AVENUE
 950 WEST BIRCHWOOD AVENUE
 MESA, AZ 85210**

**Dry Wells S105762653
 N/A**

Dry Wells:
 Registration Number: 23965
 Drywell Number: 1

**149 SPRINGER INDUSTRIAL EQUIPMENT
 930 W BIRCHWOOD
 MESA, AZ 85210**

**FINDS 1004674438
 RCRA-NonGen AZR000000562**

FINDS:

Registry ID: 110002599091

Environmental Interest/Information System

RCRAInfo is a national information system that supports the Resource Conservation and Recovery Act (RCRA) program through the tracking of events and activities related to facilities that generate, transport, and treat, store, or dispose of hazardous waste. RCRAInfo allows RCRA program staff to track the notification, permit, compliance, and corrective action activities required under RCRA.

RCRA-NonGen:

Date form received by agency: 01/24/2005
 Facility name: SPRINGER INDUSTRIAL EQUIPMENT
 Facility address: 930 W BIRCHWOOD
 MESA, AZ 85210
 EPA ID: AZR000000562
 Mailing address: 3164 N COLORADO ST
 CHANDLER, AZ 852251102
 Contact: DAVID SPRINGER
 Contact address: 3164 N COLORADO ST
 CHANDLER, AZ 852251102
 Contact country: US
 Contact telephone: (480) 898-3144
 Contact email: Not reported
 EPA Region: 09
 Classification: Non-Generator
 Description: Handler: Non-Generators do not presently generate hazardous waste

Owner/Operator Summary:

Owner/operator name: SPRINGER INDUSTRIAL EQUIPMENT

MAP FINDINGS

Map ID
 Direction
 Distance
 Distance (ft.)Site

EDR ID Number
 EPA ID Number

Database(s)

SPRINGER INDUSTRIAL EQUIPMENT (Continued)

1004674438

Owner/operator address: 930 W BIRCHWOOD
 MESA, CA 85210
 Owner/operator country: Not reported
 Owner/operator telephone: (602) 898-3192
 Legal status: Private
 Owner/Operator Type: Owner
 Owner/Op start date: 01/01/0001
 Owner/Op end date: Not reported

Handler Activities Summary:

U.S. importer of hazardous waste: Unknown
 Mixed waste (haz. and radioactive): Unknown
 Recycler of hazardous waste: No
 Transporter of hazardous waste: No
 Treater, storer or disposer of HW: No
 Underground injection activity: No
 On-site burner exemption: Unknown
 Furnace exemption: Unknown
 Used oil fuel burner: No
 Used oil processor: No
 User oil refiner: No
 Used oil fuel marketer to burner: No
 Used oil Specification marketer: No
 Used oil transfer facility: No
 Used oil transporter: No
 Off-site waste receiver: Commercial status unknown

Historical Generators:

Date form received by agency: 09/17/1997
 Facility name: SPRINGER INDUSTRIAL EQUIPMENT
 Classification: Conditionally Exempt Small Quantity Generator

Violation Status: No violations found

150

TAYLOR BROTHERS WAREHOUSE
246 SOUTH ROBSON STREET
MESA, AZ 85202

Dry Wells S103493131
N/A

Dry Wells:
 Registration Number: 1670
 Drywell Number: 2

150

EPICUREAN FINE FOODS INC
246 S ROBSON
MESA, AZ 85210

UST U001627202
N/A

UST:
 Facility ID: 0-004858
 Owner: EPICUREAN FINE FOODS INC
 Tank ID: 2
 Date Closed: 10/1/1988
Closure Type: Perm Removal

MAP FINDINGS

Map ID
 Direction
 Distance
 Distance (ft.)Site

EDR ID Number
 EPA ID Number

Database(s)

EPICUREAN FINE FOODS INC (Continued)

U001627202

Facility ID: 0-004858
 Owner: EPICUREAN FINE FOODS INC
 Tank ID: 3
 Date Closed: 10/1/1988
Closure Type: Perm Removal

Facility ID: 0-004858
 Owner: EPICUREAN FINE FOODS INC
 Tank ID: 1
 Date Closed: 10/10/1988
Closure Type: Perm Removal

**151 BROOKS RESERVOIR/CITY WELL #26
 310 S BROOKS
 MESA, AZ 85211**

**Dry Wells S104974556
 N/A**

Dry Wells:
 Registration Number: 15408
 Drywell Number: 3

**151 MESA CITY OF BROOKS STREET RESERVOIR
 310 S BROOKS
 MESA, AZ 85202**

**RCRA-NonGen 1005904242
 AZR000043844**

RCRA-NonGen:
 Date form received by agency: 02/27/2007
 Facility name: MESA CITY OF BROOKS STREET RESERVOIR
 Facility address: 310 S BROOKS
 MESA, AZ 85202
 EPA ID: AZR000043844
 Mailing address: PO BOX 1466
 MESA, AZ 852111466
 Contact: CHRISTINE ZIELONKA
 Contact address: PO BOX 1466
 MESA, AZ 852111466
 Contact country: US
 Contact telephone: (480) 644-3599
 Contact email: Not reported
 EPA Region: 09
 Classification: Non-Generator
 Description: Handler: Non-Generators do not presently generate hazardous waste

Owner/Operator Summary:
 Owner/operator name: CITY OF MESA ENVIRONMENTAL
 Owner/operator address: PO BOX 1466
 MESA, AZ 85211
 Owner/operator country: Not reported
 Owner/operator telephone: (480) 644-3435
 Legal status: Municipal
 Owner/Operator Type: Owner
 Owner/Op start date: 01/01/0001
 Owner/Op end date: Not reported

MAP FINDINGS

Map ID
 Direction
 Distance
 Distance (ft.)Site

EDR ID Number

Database(s) EPA ID Number

MESA CITY OF BROOKS STREET RESERVOIR (Continued)

1005904242

Handler Activities Summary:

U.S. importer of hazardous waste: Unknown
 Mixed waste (haz. and radioactive): Unknown
 Recycler of hazardous waste: No
 Transporter of hazardous waste: No
 Treater, storer or disposer of HW: No
 Underground injection activity: No
 On-site burner exemption: Unknown
 Furnace exemption: Unknown
 Used oil fuel burner: No
 Used oil processor: No
 User oil refiner: No
 Used oil fuel marketer to burner: No
 Used oil Specification marketer: No
 Used oil transfer facility: No
 Used oil transporter: No
 Off-site waste receiver: Commercial status unknown

Historical Generators:

Date form received by agency: 02/27/2006
 Facility name: MESA CITY OF BROOKS STREET RESERVOIR
 Classification: Not a generator, verified

Date form received by agency: 07/17/2002
 Facility name: MESA CITY OF BROOKS STREET RESERVOIR
 Classification: Small Quantity Generator

Hazardous Waste Summary:

Waste code: D002
 Waste name: A WASTE WHICH HAS A PH OF LESS THAN 2 OR GREATER THAN 12.5 IS CONSIDERED TO BE A CORROSIVE HAZARDOUS WASTE. SODIUM HYDROXIDE, A CAUSTIC SOLUTION WITH A HIGH PH, IS OFTEN USED BY INDUSTRIES TO CLEAN OR DEGREASE PARTS. HYDROCHLORIC ACID, A SOLUTION WITH A LOW PH, IS USED BY MANY INDUSTRIES TO CLEAN METAL PARTS PRIOR TO PAINTING. WHEN THESE CAUSTIC OR ACID SOLUTIONS BECOME CONTAMINATED AND MUST BE DISPOSED, THE WASTE WOULD BE A CORROSIVE HAZARDOUS WASTE.

Violation Status: No violations found

151

**MASTERCRAFT CABINETS, INC
 305 SOUTH BROOKS CIRCLE
 MESA, AZ 85202**

**Dry Wells 1006475215
 N/A**

Dry Wells:

Registration Number: 19943
 Drywell Number: 4

MAP FINDINGS

Map ID
 Direction
 Distance
 Distance (ft.)Site

EDR ID Number

Database(s) EPA ID Number

151 **MASTERCRAFT OF ARIZONA**
305 S BROOKS
MESA, AZ 85202

FINDS 1000401792
RCRA-NonGen AZD085448496

FINDS:

Registry ID: 110000495456

Environmental Interest/Information System

AFS (Aerometric Information Retrieval System (AIRS) Facility Subsystem) replaces the former Compliance Data System (CDS), the National Emission Data System (NEDS), and the Storage and Retrieval of Aerometric Data (SAROAD). AIRS is the national repository for information concerning airborne pollution in the United States. AFS is used to track emissions and compliance data from industrial plants. AFS data are utilized by states to prepare State Implementation Plans to comply with regulatory programs and by EPA as an input for the estimation of total national emissions. AFS is undergoing a major redesign to support facility operating permits required under Title V of the Clean Air Act.

The NEI (National Emissions Inventory) database contains information on stationary and mobile sources that emit criteria air pollutants and their precursors, as well as hazardous air pollutants (HAPs).

US EPA TRIS (Toxics Release Inventory System) contains information from facilities on the amounts of over 300 listed toxic chemicals that these facilities release directly to air, water, land, or that are transported off-site.

RCRAInfo is a national information system that supports the Resource Conservation and Recovery Act (RCRA) program through the tracking of events and activities related to facilities that generate, transport, and treat, store, or dispose of hazardous waste. RCRAInfo allows RCRA program staff to track the notification, permit, compliance, and corrective action activities required under RCRA.

ICIS (Integrated Compliance Information System) is the Integrated Compliance Information System and provides a database that, when complete, will contain integrated Enforcement and Compliance information across most of EPA's programs. The vision for ICIS is to replace EPA's independent databases that contain Enforcement data with a single repository for that information. Currently, ICIS contains all Federal Administrative and Judicial enforcement actions. This information is maintained in ICIS by EPA in the Regional offices and it Headquarters. A future release of ICIS will replace the Permit Compliance System (PCS) which supports the NPDES and will integrate that information with Federal actions already in the system. ICIS also has the capability to track other activities occurring in the Region that support Compliance and Enforcement programs. These include; Incident Tracking, Compliance Assistance, and Compliance Monitoring.

RCRA-NonGen:

Date form received by agency: 07/07/1980
 Facility name: MASTERCRAFT OF ARIZONA
 Facility address: 305 S BROOKS
 MESA, AZ 85202
 EPA ID: AZD085448496

MAP FINDINGS

Map ID
 Direction
 Distance
 Distance (ft.)Site

EDR ID Number
 EPA ID Number

Database(s)

MASTERCRAFT OF ARIZONA (Continued)

1000401792

Contact: ENVIRONMENTAL MANAGER
 Contact address: 305 S BROOKS
 MESA, AZ 85202
 Contact country: US
 Contact telephone: (303) 321-7710
 Contact email: Not reported
 EPA Region: 09
 Classification: Non-Generator
 Description: Handler: Non-Generators do not presently generate hazardous waste

Owner/Operator Summary:

Owner/operator name: CECIL J HERNANDEZ
 Owner/operator address: NOT REQUIRED
 NOT REQUIRED, ME 99999
 Owner/operator country: Not reported
 Owner/operator telephone: (415) 555-1212
 Legal status: Private
 Owner/Operator Type: Owner
 Owner/Op start date: Not reported
 Owner/Op end date: Not reported

Owner/operator name: NOT REQUIRED
 Owner/operator address: NOT REQUIRED
 NOT REQUIRED, ME 99999
 Owner/operator country: Not reported
 Owner/operator telephone: (415) 555-1212
 Legal status: Private
 Owner/Operator Type: Operator
 Owner/Op start date: Not reported
 Owner/Op end date: Not reported

Handler Activities Summary:

U.S. importer of hazardous waste: Unknown
 Mixed waste (haz. and radioactive): Unknown
 Recycler of hazardous waste: No
 Transporter of hazardous waste: No
 Treater, storer or disposer of HW: No
 Underground injection activity: No
 On-site burner exemption: Unknown
 Furnace exemption: Unknown
 Used oil fuel burner: No
 Used oil processor: No
 User oil refiner: No
 Used oil fuel marketer to burner: No
 Used oil Specification marketer: No
 Used oil transfer facility: No
 Used oil transporter: No
 Off-site waste receiver: Commercial status unknown

Violation Status: No violations found

MAP FINDINGS

Map ID
 Direction
 Distance
 Distance (ft.)Site

EDR ID Number

Database(s) EPA ID Number

151 **MASTERCRAFT CABINETS**
305 S BROOKS CIRCLE
MESA, AZ 85202

SHWS 1000364637
RCRA-LQG 85202WHRLP30
TRIS
CERC-NFRAP
MANIFEST

SHWS:

EPA ID: AZD981988967
 Program: PA/SI
 Site Code: 70917
 Facility Id: 1338
 Discovery Date: 19950130
 Source: Not reported
 Operable Unit: 0
 QWARF Area: Not reported
 Lat: Not reported
 Long: Not reported
 Lat/Long Method: 80
 Comments: Not reported

RCRA-LQG:

Date form received by agency: 02/25/2008
 Facility name: MASTERCRAFT CABINETS
 Facility address: 305 S BROOKS
 MESA, AZ 85202-1121
 EPA ID: AZD981988967
 Contact: KERRY M PARKER
 Contact address: NO ADDRESS ON RECORD
 Not reported
 Contact country: Not reported
 Contact telephone: (480) 834-1565
 Contact email: Not reported
 EPA Region: 09
 Land type: Facility is not located on Indian land. Additional information is not known.
 Classification: Large Quantity Generator
 Description: Handler: generates 1,000 kg or more of hazardous waste during any calendar month; or generates more than 1 kg of acutely hazardous waste during any calendar month; or generates more than 100 kg of any residue or contaminated soil, waste or other debris resulting from the cleanup of a spill, into or on any land or water, of acutely hazardous waste during any calendar month; or generates 1 kg or less of acutely hazardous waste during any calendar month, and accumulates more than 1 kg of acutely hazardous waste at any time; or generates 100 kg or less of any residue or contaminated soil, waste or other debris resulting from the cleanup of a spill, into or on any land or water, of acutely hazardous waste during any calendar month, and accumulates more than 100 kg of that material at any time

Handler Activities Summary:

U.S. importer of hazardous waste: Unknown
 Mixed waste (haz. and radioactive): Unknown
 Recycler of hazardous waste: Unknown
 Transporter of hazardous waste: Unknown
 Treater, storer or disposer of HW: Unknown
 Underground injection activity: Unknown
 On-site burner exemption: Unknown
 Furnace exemption: Unknown
 Used oil fuel burner: Unknown

MAP FINDINGS

Map ID
 Direction
 Distance
 Distance (ft.)Site

EDR ID Number

Database(s) EPA ID Number

MASTERCRAFT CABINETS (Continued)

1000364637

Used oil processor: Unknown
 User oil refiner: Unknown
 Used oil fuel marketer to burner: Unknown
 Used oil Specification marketer: Unknown
 Used oil transfer facility: Unknown
 Used oil transporter: Unknown
 Off-site waste receiver: Commercial status unknown

Historical Generators:

Date form received by agency: 02/16/2007
 Facility name: MASTERCRAFT CABINETS
 Classification: Large Quantity Generator

Date form received by agency: 02/17/2006
 Facility name: MASTERCRAFT CABINETS
 Site name: MASTERCRAFT CABINETS, INC.
 Classification: Large Quantity Generator

Date form received by agency: 02/09/2005
 Facility name: MASTERCRAFT CABINETS
 Site name: MASTERCRAFT CABINETS INC
 Classification: Large Quantity Generator

Date form received by agency: 02/03/2004
 Facility name: MASTERCRAFT CABINETS
 Site name: MASTERCRAFT CABINETS, INC.
 Classification: Large Quantity Generator

Date form received by agency: 09/10/2002
 Facility name: MASTERCRAFT CABINETS
 Site name: MASTERCRAFT CABINETS INC
 Classification: Large Quantity Generator

Date form received by agency: 02/11/2002
 Facility name: MASTERCRAFT CABINETS
 Site name: MASTERCRAFT CABINETS, INC.
 Classification: Large Quantity Generator

Date form received by agency: 02/15/2001
 Facility name: MASTERCRAFT CABINETS
 Site name: MASTERCRAFT CABINETS, INC.
 Classification: Large Quantity Generator

Date form received by agency: 02/26/1998
 Facility name: MASTERCRAFT CABINETS
 Classification: Large Quantity Generator

Date form received by agency: 02/28/1996
 Facility name: MASTERCRAFT CABINETS
 Site name: MASTERCRAFT
 Classification: Large Quantity Generator

Date form received by agency: 03/01/1994
 Facility name: MASTERCRAFT CABINETS
 Site name: MASTERCRAFT
 Classification: Large Quantity Generator

MAP FINDINGS

Map ID
 Direction
 Distance
 Distance (ft.)Site

EDR ID Number

Database(s) EPA ID Number

MASTERCRAFT CABINETS (Continued)

1000364637

Date form received by agency: 02/26/1992
 Facility name: MASTERCRAFT CABINETS
 Site name: MASTER CRAFT
 Classification: Large Quantity Generator

Date form received by agency: 03/29/1990
 Facility name: MASTERCRAFT CABINETS
 Site name: MASTERCRAFT INDUSTRIES DIV.
 Classification: Large Quantity Generator

Biennial Reports:

Last Biennial Reporting Year: 2007

Annual Waste Handled:

Waste code: D001
 Waste name: IGNITABLE HAZARDOUS WASTES ARE THOSE WASTES WHICH HAVE A FLASHPOINT OF LESS THAN 140 DEGREES FAHRENHEIT AS DETERMINED BY A PENSKEY-MARTENS CLOSED CUP FLASH POINT TESTER. ANOTHER METHOD OF DETERMINING THE FLASH POINT OF A WASTE IS TO REVIEW THE MATERIAL SAFETY DATA SHEET, WHICH CAN BE OBTAINED FROM THE MANUFACTURER OR DISTRIBUTOR OF THE MATERIAL. LACQUER THINNER IS AN EXAMPLE OF A COMMONLY USED SOLVENT WHICH WOULD BE CONSIDERED AS IGNITABLE HAZARDOUS WASTE.
 Amount (Lbs): 124127

Waste code: D035
 Waste name: METHYL ETHYL KETONE
 Amount (Lbs): 108219

Waste code: F003
 Waste name: THE FOLLOWING SPENT NON-HALOGENATED SOLVENTS: XYLENE, ACETONE, ETHYL ACETATE, ETHYL BENZENE, ETHYL ETHER, METHYL ISOBUTYL KETONE, N-BUTYL ALCOHOL, CYCLOHEXANONE, AND METHANOL; ALL SPENT SOLVENT MIXTURES/BLENDS CONTAINING, BEFORE USE, ONLY THE ABOVE SPENT NON-HALOGENATED SOLVENTS; AND ALL SPENT SOLVENT MIXTURES/BLENDS CONTAINING, BEFORE USE, ONE OR MORE OF THE ABOVE NON-HALOGENATED SOLVENTS, AND, A TOTAL OF TEN PERCENT OR MORE (BY VOLUME) OF ONE OR MORE OF THOSE SOLVENTS LISTED IN F001, F002, F004, AND F005, AND STILL BOTTOMS FROM THE RECOVERY OF THESE SPENT SOLVENTS AND SPENT SOLVENT MIXTURES.
 Amount (Lbs): 131227

Waste code: F005
 Waste name: THE FOLLOWING SPENT NON-HALOGENATED SOLVENTS: TOLUENE, METHYL ETHYL KETONE, CARBON DISULFIDE, ISOBUTANOL, PYRIDINE, BENZENE, 2-ETHOXYETHANOL, AND 2-NITROPROPANE; ALL SPENT SOLVENT MIXTURES/BLENDS CONTAINING, BEFORE USE, A TOTAL OF TEN PERCENT OR MORE (BY VOLUME) OF ONE OR MORE OF THE ABOVE NON-HALOGENATED SOLVENTS OR THOSE SOLVENTS LISTED IN F001, F002, OR F004; AND STILL BOTTOMS FROM THE RECOVERY OF THESE SPENT SOLVENTS AND SPENT SOLVENT MIXTURES.
 Amount (Lbs): 131227

Facility Has Received Notices of Violations:

Regulation violated: Not reported
 Area of violation: Universal Waste - Small Quantity Handlers
 Date violation determined: 07/22/2008

MAP FINDINGS

Map ID
 Direction
 Distance
 Distance (ft.)Site

EDR ID Number
 EPA ID Number

Database(s)

MASTERCRAFT CABINETS (Continued)

1000364637

Date achieved compliance: Not reported
 Violation lead agency: State
 Enforcement action: Not reported
 Enforcement action date: 08/01/2008
 Enf. disposition status: Not reported
 Enf. disp. status date: Not reported
 Enforcement lead agency: State
 Proposed penalty amount: Not reported
 Final penalty amount: Not reported
 Paid penalty amount: Not reported

Regulation violated: Not reported
 Area of violation: Universal Waste - Small Quantity Handlers
 Date violation determined: 07/22/2008
 Date achieved compliance: Not reported
 Violation lead agency: State
 Enforcement action: Not reported
 Enforcement action date: 09/03/2008
 Enf. disposition status: Not reported
 Enf. disp. status date: Not reported
 Enforcement lead agency: State
 Proposed penalty amount: Not reported
 Final penalty amount: Not reported
 Paid penalty amount: Not reported

Regulation violated: Not reported
 Area of violation: Generators - Pre-transport
 Date violation determined: 07/22/2008
 Date achieved compliance: Not reported
 Violation lead agency: State
 Enforcement action: Not reported
 Enforcement action date: 09/03/2008
 Enf. disposition status: Not reported
 Enf. disp. status date: Not reported
 Enforcement lead agency: State
 Proposed penalty amount: Not reported
 Final penalty amount: Not reported
 Paid penalty amount: Not reported

Regulation violated: Not reported
 Area of violation: Generators - Pre-transport
 Date violation determined: 07/22/2008
 Date achieved compliance: Not reported
 Violation lead agency: State
 Enforcement action: Not reported
 Enforcement action date: 08/01/2008
 Enf. disposition status: Not reported
 Enf. disp. status date: Not reported
 Enforcement lead agency: State
 Proposed penalty amount: Not reported
 Final penalty amount: Not reported
 Paid penalty amount: Not reported

Regulation violated: Not reported
 Area of violation: Generators - General
 Date violation determined: 01/19/2005
 Date achieved compliance: 02/08/2005

MAP FINDINGS

Map ID
 Direction
 Distance
 Distance (ft.)Site

EDR ID Number
 EPA ID Number

Database(s)

MASTERCRAFT CABINETS (Continued)

1000364637

Violation lead agency: State
 Enforcement action: WRITTEN INFORMAL
 Enforcement action date: 03/03/2005
 Enf. disposition status: Not reported
 Enf. disp. status date: Not reported
 Enforcement lead agency: State
 Proposed penalty amount: Not reported
 Final penalty amount: Not reported
 Paid penalty amount: Not reported

Regulation violated: Not reported
 Area of violation: Generators - Pre-transport
 Date violation determined: 01/19/2005
 Date achieved compliance: 02/08/2005
 Violation lead agency: State
 Enforcement action: WRITTEN INFORMAL
 Enforcement action date: 03/03/2005
 Enf. disposition status: Not reported
 Enf. disp. status date: Not reported
 Enforcement lead agency: State
 Proposed penalty amount: Not reported
 Final penalty amount: Not reported
 Paid penalty amount: Not reported

Regulation violated: F - 262.10-12.A
 Area of violation: Generators - General
 Date violation determined: 07/02/1999
 Date achieved compliance: 09/29/2000
 Violation lead agency: EPA
 Enforcement action: FINAL 3008(A) COMPLIANCE ORDER
 Enforcement action date: 09/29/2000
 Enf. disposition status: Not reported
 Enf. disp. status date: Not reported
 Enforcement lead agency: EPA
 Proposed penalty amount: Not reported
 Final penalty amount: 18171
 Paid penalty amount: 18171

Regulation violated: F - 262.40-43.D
 Area of violation: Generators - General
 Date violation determined: 07/02/1999
 Date achieved compliance: 09/29/2000
 Violation lead agency: EPA
 Enforcement action: INITIAL 3008(A) COMPLIANCE
 Enforcement action date: 09/29/2000
 Enf. disposition status: Not reported
 Enf. disp. status date: Not reported
 Enforcement lead agency: EPA
 Proposed penalty amount: 18171
 Final penalty amount: 18171
 Paid penalty amount: Not reported

Regulation violated: F - 262.30-34.C
 Area of violation: Generators - General
 Date violation determined: 07/02/1999
 Date achieved compliance: 09/29/2000
 Violation lead agency: EPA

MAP FINDINGS

Map ID
 Direction
 Distance
 Distance (ft.)Site

EDR ID Number

Database(s) EPA ID Number

MASTERCRAFT CABINETS (Continued)

1000364637

Enforcement action: WRITTEN INFORMAL
 Enforcement action date: 01/03/2000
 Enf. disposition status: Not reported
 Enf. disp. status date: Not reported
 Enforcement lead agency: EPA
 Proposed penalty amount: Not reported
 Final penalty amount: Not reported
 Paid penalty amount: Not reported

Regulation violated: F - 262.40-43.D
 Area of violation: Generators - General
 Date violation determined: 07/02/1999
 Date achieved compliance: 09/29/2000
 Violation lead agency: EPA
 Enforcement action: INITIAL 3008(A) COMPLIANCE
 Enforcement action date: 09/28/2000
 Enf. disposition status: Not reported
 Enf. disp. status date: Not reported
 Enforcement lead agency: EPA
 Proposed penalty amount: 18171
 Final penalty amount: 18171
 Paid penalty amount: Not reported

Regulation violated: F - GTG
 Area of violation: Generators - Pre-transport
 Date violation determined: 07/02/1999
 Date achieved compliance: 09/29/2000
 Violation lead agency: EPA
 Enforcement action: WRITTEN INFORMAL
 Enforcement action date: 01/03/2000
 Enf. disposition status: Not reported
 Enf. disp. status date: Not reported
 Enforcement lead agency: EPA
 Proposed penalty amount: Not reported
 Final penalty amount: Not reported
 Paid penalty amount: Not reported

Regulation violated: F - GTG
 Area of violation: Generators - Pre-transport
 Date violation determined: 07/02/1999
 Date achieved compliance: 09/29/2000
 Violation lead agency: EPA
 Enforcement action: FINAL 3008(A) COMPLIANCE ORDER
 Enforcement action date: 09/28/2000
 Enf. disposition status: Not reported
 Enf. disp. status date: Not reported
 Enforcement lead agency: EPA
 Proposed penalty amount: Not reported
 Final penalty amount: 18171
 Paid penalty amount: 18171

Regulation violated: F - GPP
 Area of violation: Generators - Pre-transport
 Date violation determined: 07/02/1999
 Date achieved compliance: 09/29/2000
 Violation lead agency: EPA
 Enforcement action: FINAL 3008(A) COMPLIANCE ORDER

MAP FINDINGS

Map ID
 Direction
 Distance
 Distance (ft.)Site

EDR ID Number
 EPA ID Number

Database(s)

MASTERCRAFT CABINETS (Continued)

1000364637

Enforcement action date: 09/28/2000
 Enf. disposition status: Not reported
 Enf. disp. status date: Not reported
 Enforcement lead agency: EPA
 Proposed penalty amount: Not reported
 Final penalty amount: 18171
 Paid penalty amount: 18171

Regulation violated: F - 262.30-34.C
 Area of violation: Generators - General
 Date violation determined: 07/02/1999
 Date achieved compliance: 09/29/2000
 Violation lead agency: EPA
 Enforcement action: FINAL 3008(A) COMPLIANCE ORDER
 Enforcement action date: 09/29/2000
 Enf. disposition status: Not reported
 Enf. disp. status date: Not reported
 Enforcement lead agency: EPA
 Proposed penalty amount: Not reported
 Final penalty amount: 18171
 Paid penalty amount: 18171

Regulation violated: F - GTG
 Area of violation: Generators - Pre-transport
 Date violation determined: 07/02/1999
 Date achieved compliance: 09/29/2000
 Violation lead agency: EPA
 Enforcement action: FINAL 3008(A) COMPLIANCE ORDER
 Enforcement action date: 09/29/2000
 Enf. disposition status: Not reported
 Enf. disp. status date: Not reported
 Enforcement lead agency: EPA
 Proposed penalty amount: Not reported
 Final penalty amount: 18171
 Paid penalty amount: 18171

Regulation violated: F - 262.40-43.D
 Area of violation: Generators - General
 Date violation determined: 07/02/1999
 Date achieved compliance: 09/29/2000
 Violation lead agency: EPA
 Enforcement action: FINAL 3008(A) COMPLIANCE ORDER
 Enforcement action date: 09/28/2000
 Enf. disposition status: Not reported
 Enf. disp. status date: Not reported
 Enforcement lead agency: EPA
 Proposed penalty amount: Not reported
 Final penalty amount: 18171
 Paid penalty amount: 18171

Regulation violated: F - GPP
 Area of violation: Generators - Pre-transport
 Date violation determined: 07/02/1999
 Date achieved compliance: 09/29/2000
 Violation lead agency: EPA
 Enforcement action: WRITTEN INFORMAL
 Enforcement action date: 01/03/2000

MAP FINDINGS

Map ID
 Direction
 Distance
 Distance (ft.)Site

EDR ID Number
 EPA ID Number

Database(s)

MASTERCRAFT CABINETS (Continued)

1000364637

Enf. disposition status: Not reported
 Enf. disp. status date: Not reported
 Enforcement lead agency: EPA
 Proposed penalty amount: Not reported
 Final penalty amount: Not reported
 Paid penalty amount: Not reported

Regulation violated: F - GCP
 Area of violation: Generators - Pre-transport
 Date violation determined: 07/02/1999
 Date achieved compliance: 09/29/2000
 Violation lead agency: EPA
 Enforcement action: INITIAL 3008(A) COMPLIANCE
 Enforcement action date: 09/29/2000
 Enf. disposition status: Not reported
 Enf. disp. status date: Not reported
 Enforcement lead agency: EPA
 Proposed penalty amount: 18171
 Final penalty amount: 18171
 Paid penalty amount: Not reported

Regulation violated: F - 262.30-34.C
 Area of violation: Generators - General
 Date violation determined: 07/02/1999
 Date achieved compliance: 09/29/2000
 Violation lead agency: EPA
 Enforcement action: INITIAL 3008(A) COMPLIANCE
 Enforcement action date: 09/29/2000
 Enf. disposition status: Not reported
 Enf. disp. status date: Not reported
 Enforcement lead agency: EPA
 Proposed penalty amount: 18171
 Final penalty amount: 18171
 Paid penalty amount: Not reported

Regulation violated: F - GPP
 Area of violation: Generators - Pre-transport
 Date violation determined: 07/02/1999
 Date achieved compliance: 09/29/2000
 Violation lead agency: EPA
 Enforcement action: Not reported
 Enforcement action date: 08/30/1999
 Enf. disposition status: Not reported
 Enf. disp. status date: Not reported
 Enforcement lead agency: EPA
 Proposed penalty amount: Not reported
 Final penalty amount: Not reported
 Paid penalty amount: Not reported

Regulation violated: F - GTG
 Area of violation: Generators - Pre-transport
 Date violation determined: 07/02/1999
 Date achieved compliance: 09/29/2000
 Violation lead agency: EPA
 Enforcement action: Not reported
 Enforcement action date: 08/30/1999
 Enf. disposition status: Not reported

MAP FINDINGS

Map ID
 Direction
 Distance
 Distance (ft.)Site

EDR ID Number
 EPA ID Number

Database(s)

MASTERCRAFT CABINETS (Continued)

1000364637

Enf. disp. status date: Not reported
 Enforcement lead agency: EPA
 Proposed penalty amount: Not reported
 Final penalty amount: Not reported
 Paid penalty amount: Not reported

Regulation violated: F - 262.40-43.D
 Area of violation: Generators - General
 Date violation determined: 07/02/1999
 Date achieved compliance: 09/29/2000
 Violation lead agency: EPA
 Enforcement action: Not reported
 Enforcement action date: 08/30/1999
 Enf. disposition status: Not reported
 Enf. disp. status date: Not reported
 Enforcement lead agency: EPA
 Proposed penalty amount: Not reported
 Final penalty amount: Not reported
 Paid penalty amount: Not reported

Regulation violated: F - 262.40-43.D
 Area of violation: Generators - General
 Date violation determined: 07/02/1999
 Date achieved compliance: 09/29/2000
 Violation lead agency: EPA
 Enforcement action: FINAL 3008(A) COMPLIANCE ORDER
 Enforcement action date: 09/29/2000
 Enf. disposition status: Not reported
 Enf. disp. status date: Not reported
 Enforcement lead agency: EPA
 Proposed penalty amount: Not reported
 Final penalty amount: 18171
 Paid penalty amount: 18171

Regulation violated: F - 262.10-12.A
 Area of violation: Generators - General
 Date violation determined: 07/02/1999
 Date achieved compliance: 09/29/2000
 Violation lead agency: EPA
 Enforcement action: FINAL 3008(A) COMPLIANCE ORDER
 Enforcement action date: 09/28/2000
 Enf. disposition status: Not reported
 Enf. disp. status date: Not reported
 Enforcement lead agency: EPA
 Proposed penalty amount: Not reported
 Final penalty amount: 18171
 Paid penalty amount: 18171

Regulation violated: F - GTG
 Area of violation: Generators - Pre-transport
 Date violation determined: 07/02/1999
 Date achieved compliance: 09/29/2000
 Violation lead agency: EPA
 Enforcement action: INITIAL 3008(A) COMPLIANCE
 Enforcement action date: 09/28/2000
 Enf. disposition status: Not reported
 Enf. disp. status date: Not reported

MAP FINDINGS

Map ID
 Direction
 Distance
 Distance (ft.)Site

EDR ID Number

Database(s) EPA ID Number

MASTERCRAFT CABINETS (Continued)

1000364637

Enforcement lead agency: EPA
 Proposed penalty amount: 18171
 Final penalty amount: 18171
 Paid penalty amount: Not reported

Regulation violated: F - GTG
 Area of violation: Generators - Pre-transport
 Date violation determined: 07/02/1999
 Date achieved compliance: 09/29/2000
 Violation lead agency: EPA
 Enforcement action: INITIAL 3008(A) COMPLIANCE
 Enforcement action date: 09/29/2000
 Enf. disposition status: Not reported
 Enf. disp. status date: Not reported
 Enforcement lead agency: EPA
 Proposed penalty amount: 18171
 Final penalty amount: 18171
 Paid penalty amount: Not reported

Regulation violated: F - 262.10-12.A
 Area of violation: Generators - General
 Date violation determined: 07/02/1999
 Date achieved compliance: 09/29/2000
 Violation lead agency: EPA
 Enforcement action: INITIAL 3008(A) COMPLIANCE
 Enforcement action date: 09/29/2000
 Enf. disposition status: Not reported
 Enf. disp. status date: Not reported
 Enforcement lead agency: EPA
 Proposed penalty amount: 18171
 Final penalty amount: 18171
 Paid penalty amount: Not reported

Regulation violated: F - 262.30-34.C
 Area of violation: Generators - General
 Date violation determined: 07/02/1999
 Date achieved compliance: 09/29/2000
 Violation lead agency: EPA
 Enforcement action: INITIAL 3008(A) COMPLIANCE
 Enforcement action date: 09/28/2000
 Enf. disposition status: Not reported
 Enf. disp. status date: Not reported
 Enforcement lead agency: EPA
 Proposed penalty amount: 18171
 Final penalty amount: 18171
 Paid penalty amount: Not reported

Regulation violated: F - 262.30-34.C
 Area of violation: Generators - General
 Date violation determined: 07/02/1999
 Date achieved compliance: 09/29/2000
 Violation lead agency: EPA
 Enforcement action: FINAL 3008(A) COMPLIANCE ORDER
 Enforcement action date: 09/28/2000
 Enf. disposition status: Not reported
 Enf. disp. status date: Not reported
 Enforcement lead agency: EPA

MAP FINDINGS

Map ID
 Direction
 Distance
 Distance (ft.)Site

EDR ID Number
 EPA ID Number

Database(s)

MASTERCRAFT CABINETS (Continued)

1000364637

Proposed penalty amount: Not reported
 Final penalty amount: 18171
 Paid penalty amount: 18171

Regulation violated: F - GPP
 Area of violation: Generators - Pre-transport
 Date violation determined: 07/02/1999
 Date achieved compliance: 09/29/2000
 Violation lead agency: EPA
 Enforcement action: INITIAL 3008(A) COMPLIANCE
 Enforcement action date: 09/28/2000
 Enf. disposition status: Not reported
 Enf. disp. status date: Not reported
 Enforcement lead agency: EPA
 Proposed penalty amount: 18171
 Final penalty amount: 18171
 Paid penalty amount: Not reported

Regulation violated: F - 262.40-43.D
 Area of violation: Generators - General
 Date violation determined: 07/02/1999
 Date achieved compliance: 09/29/2000
 Violation lead agency: EPA
 Enforcement action: WRITTEN INFORMAL
 Enforcement action date: 01/03/2000
 Enf. disposition status: Not reported
 Enf. disp. status date: Not reported
 Enforcement lead agency: EPA
 Proposed penalty amount: Not reported
 Final penalty amount: Not reported
 Paid penalty amount: Not reported

Regulation violated: F - 262.10-12.A
 Area of violation: Generators - General
 Date violation determined: 07/02/1999
 Date achieved compliance: 09/29/2000
 Violation lead agency: EPA
 Enforcement action: INITIAL 3008(A) COMPLIANCE
 Enforcement action date: 09/28/2000
 Enf. disposition status: Not reported
 Enf. disp. status date: Not reported
 Enforcement lead agency: EPA
 Proposed penalty amount: 18171
 Final penalty amount: 18171
 Paid penalty amount: Not reported

Regulation violated: F - GCP
 Area of violation: Generators - Pre-transport
 Date violation determined: 07/02/1999
 Date achieved compliance: 09/29/2000
 Violation lead agency: EPA
 Enforcement action: FINAL 3008(A) COMPLIANCE ORDER
 Enforcement action date: 09/29/2000
 Enf. disposition status: Not reported
 Enf. disp. status date: Not reported
 Enforcement lead agency: EPA
 Proposed penalty amount: Not reported

MAP FINDINGS

Map ID
 Direction
 Distance
 Distance (ft.)Site

EDR ID Number
 EPA ID Number

Database(s)

MASTERCRAFT CABINETS (Continued)

1000364637

Final penalty amount: 18171
 Paid penalty amount: 18171

Regulation violated: F - 262.30-34.C
 Area of violation: Generators - General
 Date violation determined: 07/02/1999
 Date achieved compliance: 09/29/2000
 Violation lead agency: EPA
 Enforcement action: Not reported
 Enforcement action date: 08/30/1999
 Enf. disposition status: Not reported
 Enf. disp. status date: Not reported
 Enforcement lead agency: EPA
 Proposed penalty amount: Not reported
 Final penalty amount: Not reported
 Paid penalty amount: Not reported

Regulation violated: F - 262.50-60
 Area of violation: Generators - General
 Date violation determined: 06/30/1995
 Date achieved compliance: 12/18/1995
 Violation lead agency: EPA
 Enforcement action: WRITTEN INFORMAL
 Enforcement action date: 10/10/1995
 Enf. disposition status: Not reported
 Enf. disp. status date: Not reported
 Enforcement lead agency: EPA
 Proposed penalty amount: Not reported
 Final penalty amount: Not reported
 Paid penalty amount: Not reported

Regulation violated: F - 262.30-34.C
 Area of violation: Generators - General
 Date violation determined: 06/30/1995
 Date achieved compliance: 12/18/1995
 Violation lead agency: EPA
 Enforcement action: WRITTEN INFORMAL
 Enforcement action date: 10/10/1995
 Enf. disposition status: Not reported
 Enf. disp. status date: Not reported
 Enforcement lead agency: EPA
 Proposed penalty amount: Not reported
 Final penalty amount: Not reported
 Paid penalty amount: Not reported

Regulation violated: F - 262.10-12.A
 Area of violation: Generators - General
 Date violation determined: 06/30/1995
 Date achieved compliance: 12/18/1995
 Violation lead agency: EPA
 Enforcement action: WRITTEN INFORMAL
 Enforcement action date: 10/10/1995
 Enf. disposition status: Not reported
 Enf. disp. status date: Not reported
 Enforcement lead agency: EPA
 Proposed penalty amount: Not reported
 Final penalty amount: Not reported

MAP FINDINGS

Map ID
 Direction
 Distance
 Distance (ft.)Site

EDR ID Number

Database(s) EPA ID Number

MASTERCRAFT CABINETS (Continued)

1000364637

Paid penalty amount: Not reported

Evaluation Action Summary:

Evaluation date: 07/22/2008
 Evaluation: COMPLIANCE EVALUATION INSPECTION ON-SITE
 Area of violation: Generators - Pre-transport
 Date achieved compliance: Not reported
 Evaluation lead agency: State

Evaluation date: 07/22/2008
 Evaluation: COMPLIANCE EVALUATION INSPECTION ON-SITE
 Area of violation: Universal Waste - Small Quantity Handlers
 Date achieved compliance: Not reported
 Evaluation lead agency: State

Evaluation date: 01/19/2005
 Evaluation: COMPLIANCE EVALUATION INSPECTION ON-SITE
 Area of violation: Generators - Pre-transport
 Date achieved compliance: 02/08/2005
 Evaluation lead agency: State

Evaluation date: 01/19/2005
 Evaluation: COMPLIANCE EVALUATION INSPECTION ON-SITE
 Area of violation: Generators - General
 Date achieved compliance: 02/08/2005
 Evaluation lead agency: State

Evaluation date: 09/29/2000
 Evaluation: NOT A SIGNIFICANT NON-COMPLIER
 Area of violation: Not reported
 Date achieved compliance: Not reported
 Evaluation lead agency: EPA

Evaluation date: 07/02/1999
 Evaluation: SIGNIFICANT NON-COMPLIER
 Area of violation: Generators - General
 Date achieved compliance: 09/29/2000
 Evaluation lead agency: EPA

Evaluation date: 07/02/1999
 Evaluation: COMPLIANCE EVALUATION INSPECTION ON-SITE
 Area of violation: Generators - Pre-transport
 Date achieved compliance: 09/29/2000
 Evaluation lead agency: EPA

Evaluation date: 07/02/1999
 Evaluation: SIGNIFICANT NON-COMPLIER
 Area of violation: Generators - Pre-transport
 Date achieved compliance: 09/29/2000
 Evaluation lead agency: EPA

Evaluation date: 07/02/1999
 Evaluation: COMPLIANCE EVALUATION INSPECTION ON-SITE
 Area of violation: Generators - General
 Date achieved compliance: 09/29/2000
 Evaluation lead agency: EPA

MAP FINDINGS

Map ID
 Direction
 Distance
 Distance (ft.)Site

EDR ID Number
 EPA ID Number

Database(s)

MASTERCRAFT CABINETS (Continued)

1000364637

Evaluation date: 04/27/1995
 Evaluation: COMPLIANCE EVALUATION INSPECTION ON-SITE
 Area of violation: Generators - General
 Date achieved compliance: 12/18/1995
 Evaluation lead agency: EPA

CERC-NFRAP:

Site ID: 0905202
 Federal Facility: Not a Federal Facility
 NPL Status: Not on the NPL
 Non NPL Status: NFRAP

CERCLIS-NFRAP Site Contact Name(s):

Contact Title: Not reported
 Contact Name: Brunilda Davila
 Contact Tel: (415) 972-3162

Contact Title: Not reported
 Contact Name: Nuria Muniz
 Contact Tel: (415) 972-3811

CERCLIS-NFRAP Assessment History:

Action: DISCOVERY
 Date Started: Not reported
 Date Completed: 02/27/1995
 Priority Level: Not reported

Action: PRELIMINARY ASSESSMENT
 Date Started: Not reported
 Date Completed: 09/30/1997
 Priority Level: NFRAP: No further Remedial Action planned

Action: ARCHIVE SITE
 Date Started: Not reported
 Date Completed: 03/30/1998
 Priority Level: Not reported

AZ MANIFEST:

Business Type: O
 EPA ID: AZD981988967
 Mailing Address: 305 S BROOKS
 Mailing City, St, Zip: MESA, AZ 85202-
 Contact Name: JACK SHIGLEY
 Contact Phone: (480) 834-1565
 Date Generator Signed The Manifest: 09/30/2004
 Transporter EPA ID Number: KS0000336891
 Date Transporter Signed The Manifest: 09/30/2004
 Transporter EPA ID Number: KS0000336891
 TSD EPA ID Number: ARD981057870
 Date Tsd Signed The Manifest: 10/05/2004
 DOT ID Number: UN1993
 Quantity: 3773.00
 Volume: P
 Waste Code 1: D001
 Waste Code 2: D035
 Waste Code 3: F003

MAP FINDINGS

Map ID
 Direction
 Distance
 Distance (ft.)Site

EDR ID Number
 EPA ID Number

Database(s)

MASTERCRAFT CABINETS (Continued)

1000364637

Waste Code 4: F005
 Waste Code 5: Not reported
 Waste Code 6: Not reported
 Waste Code 7: Not reported
 Waste Code 8: Not reported
 Waste Code 9: Not reported

Business Type: O
 EPA ID: AZD981988967
 Mailing Address: 305 S BROOKS
 Mailing City,St,Zip: MESA, AZ 85202-
 Contact Name: JACK SHIGLEY
 Contact Phone: (480) 834-1565
 Date Generator Signed The Manifest: 09/30/2004
 Transporter EPA ID Number: KS0000336891
 Date Transporter Signed The Manifest: 09/30/2004
 Transporter EPA ID Number: KS0000336891
 TSD EPA ID Number: ARD981057870
 Date Tsd Signed The Manifest: 10/05/2004
 DOT ID Number: UN3175
 Quantity: 1038.00
 Volume: P
 Waste Code 1: D001
 Waste Code 2: F003
 Waste Code 3: F005
 Waste Code 4: Not reported
 Waste Code 5: Not reported
 Waste Code 6: Not reported
 Waste Code 7: Not reported
 Waste Code 8: Not reported
 Waste Code 9: Not reported

Business Type: O
 EPA ID: AZD981988967
 Mailing Address: 305 S BROOKS
 Mailing City,St,Zip: MESA, AZ 85202-
 Contact Name: JACK SHIGLEY
 Contact Phone: (480) 834-1565
 Date Generator Signed The Manifest: 09/30/2004
 Transporter EPA ID Number: KS0000336891
 Date Transporter Signed The Manifest: 09/30/2004
 Transporter EPA ID Number: KS0000336891
 TSD EPA ID Number: ARD981057870
 Date Tsd Signed The Manifest: 10/05/2004
 DOT ID Number: UN1993
 Quantity: 2219.00
 Volume: P
 Waste Code 1: D001
 Waste Code 2: D035
 Waste Code 3: F003
 Waste Code 4: F005
 Waste Code 5: Not reported
 Waste Code 6: Not reported
 Waste Code 7: Not reported
 Waste Code 8: Not reported
 Waste Code 9: Not reported

MAP FINDINGS

Map ID
 Direction
 Distance
 Distance (ft.)Site

EDR ID Number

Database(s) EPA ID Number

MASTERCRAFT CABINETS (Continued)

1000364637

Business Type: O
 EPA ID: AZD981988967
 Mailing Address: 305 S BROOKS
 Mailing City,St,Zip: MESA, AZ 85202-
 Contact Name: JACK SHIGLEY
 Contact Phone: (480) 834-1565
 Date Generator Signed The Manifest: 10/22/2004
 Transporter EPA ID Number: UTR000007708
 Date Transporter Signed The Manifest: 10/22/2004
 Transporter EPA ID Number: UTR000007708
 TSD EPA ID Number: ARD981057870
 Date Tsd Signed The Manifest: 10/25/2004
 DOT ID Number: UN1993
 Quantity: 2576.00
 Volume: P
 Waste Code 1: D001
 Waste Code 2: D035
 Waste Code 3: F003
 Waste Code 4: F005
 Waste Code 5: Not reported
 Waste Code 6: Not reported
 Waste Code 7: Not reported
 Waste Code 8: Not reported
 Waste Code 9: Not reported

Business Type: O
 EPA ID: AZD981988967
 Mailing Address: 305 S BROOKS
 Mailing City,St,Zip: MESA, AZ 85202-
 Contact Name: JACK SHIGLEY
 Contact Phone: (480) 834-1565
 Date Generator Signed The Manifest: 10/22/2004
 Transporter EPA ID Number: UTR000007708
 Date Transporter Signed The Manifest: 10/22/2004
 Transporter EPA ID Number: UTR000007708
 TSD EPA ID Number: ARD981057870
 Date Tsd Signed The Manifest: 10/25/2004
 DOT ID Number: UN3175
 Quantity: 658.00
 Volume: P
 Waste Code 1: D001
 Waste Code 2: F003
 Waste Code 3: F005
 Waste Code 4: Not reported
 Waste Code 5: Not reported
 Waste Code 6: Not reported
 Waste Code 7: Not reported
 Waste Code 8: Not reported
 Waste Code 9: Not reported

MAP FINDINGS

Map ID Direction Distance Distance (ft.)Site Database(s) EPA ID Number EDR ID Number

151 **MASTERCRAFT CABINET INC** ICIS 1011593885
305 SOUTH BROOKS CIRCLE MESA AZ 85202
MESA, AZ 85202 N/A

ICIS:

Enforcement Action ID: 09-2000-0213
FRS ID: 110000495456
Program ID: AIRS/AFS 0401300062
Action Name: MASTERCRAFT CABINETS
Facility Name: MASTERCRAFT CABINET INC
Facility Address: 305 SOUTH BROOKS CIRCLE MESA AZ 85202
MESA, Arizona 85202
Enforcement Action Type: RCRA 3008A AO For Comp And/Or Penalty
Facility County: Maricopa
EPA Region #: 10

Enforcement Action ID: 09-2000-0213
FRS ID: 110000495456
Program ID: RCRAINFO AZD981988967
Action Name: MASTERCRAFT CABINETS
Facility Name: MASTERCRAFT CABINETS INC
Facility Address: 305 SOUTH BROOKS CIRCLE MESA AZ 85202
MESA, Arizona 85202
Enforcement Action Type: RCRA 3008A AO For Comp And/Or Penalty
Facility County: Maricopa
EPA Region #: 10

Enforcement Action ID: 09-2000-0213
FRS ID: 110000495456
Program ID: RCRAINFO AZD085448496
Action Name: MASTERCRAFT CABINETS
Facility Name: MASTERCRAFT OF ARIZONA
Facility Address: 305 SOUTH BROOKS CIRCLE MESA AZ 85202
MESA, Arizona 85202
Enforcement Action Type: RCRA 3008A AO For Comp And/Or Penalty
Facility County: Maricopa
EPA Region #: 10

Enforcement Action ID: 09-2000-0213
FRS ID: 110000495456
Program ID: TRIS 85202WHRLP305SO
Action Name: MASTERCRAFT CABINETS
Facility Name: MASTERCRAFT CABINETS INC.
Facility Address: 305 SOUTH BROOKS CIRCLE MESA AZ 85202
MESA, Arizona 85202
Enforcement Action Type: RCRA 3008A AO For Comp And/Or Penalty
Facility County: Maricopa
EPA Region #: 10

Enforcement Action ID: 09-2000-0213
FRS ID: 110000495456
Program ID: NEI NTI18522
Action Name: MASTERCRAFT CABINETS
Facility Name: MASTERCRAFT CABINETS INC.
Facility Address: 305 SOUTH BROOKS CIRCLE MESA AZ 85202
MESA, Arizona 85202
Enforcement Action Type: RCRA 3008A AO For Comp And/Or Penalty
Facility County: Maricopa
EPA Region #: 10

MAP FINDINGS

Map ID
 Direction
 Distance
 Distance (ft.)Site

EDR ID Number
 EPA ID Number

Database(s)

MASTERCRAFT CABINET INC (Continued)

1011593885

Enforcement Action ID: 09-2000-0213
 FRS ID: 110000495456
 Program ID: NET 040136041
 Action Name: MASTERCRAFT CABINETS
 Facility Name: MASTERCRAFT INDUSTRIES DIV
 Facility Address: 305 SOUTH BROOKS CIRCLE MESA AZ 85202
 MESA, Arizona 85202
 Enforcement Action Type: RCRA 3008A AO For Comp And/Or Penalty
 Facility County: Maricopa
 EPA Region #: 10

Enforcement Action ID: 09-2000-0213
 FRS ID: 110000495456
 Program ID: NTI NTI18522
 Action Name: MASTERCRAFT CABINETS
 Facility Name: MASTERCRAFT INDUSTRIES INC.
 Facility Address: 305 SOUTH BROOKS CIRCLE MESA AZ 85202
 MESA, Arizona 85202
 Enforcement Action Type: RCRA 3008A AO For Comp And/Or Penalty
 Facility County: Maricopa
 EPA Region #: 10

Enforcement Action ID: 09-2000-0213
 FRS ID: 110000495456
 Program ID: NEI NEI18522
 Action Name: MASTERCRAFT CABINETS
 Facility Name: Not reported
 Facility Address: 305 SOUTH BROOKS CIRCLE MESA AZ 85202
 MESA, Arizona 85202
 Enforcement Action Type: RCRA 3008A AO For Comp And/Or Penalty
 Facility County: Maricopa
 EPA Region #: 10

Enforcement Action ID: 09-2000-0213
 FRS ID: 110000495456
 Program ID: FRS 110000495456
 Action Name: MASTERCRAFT CABINETS
 Facility Name: MASTERCRAFT CABINETS INCORPORATED
 Facility Address: 305 SOUTH BROOKS CIRCLE MESA AZ 85202
 MESA, Arizona 85202
 Enforcement Action Type: RCRA 3008A AO For Comp And/Or Penalty
 Facility County: Maricopa
 EPA Region #: 10

Program ID: AIRS/AFS 0401300062
 Facility Name: MASTERCRAFT CABINETS INCORPORATED
 Address: 305 SOUTH BROOKS CIRCLE
 Tribal Indicator: N
 Fed Facility: No
 NAIC Code: Not reported
 SIC Code: 2434

Program ID: FRS 110000495456
 Facility Name: MASTERCRAFT CABINETS INCORPORATED
 Address: 305 SOUTH BROOKS CIRCLE
 Tribal Indicator: N

MAP FINDINGS

Map ID
 Direction
 Distance
 Distance (ft.)Site

EDR ID Number
 EPA ID Number

Database(s)

MASTERCRAFT CABINET INC (Continued)

1011593885

Fed Facility:	No
NAIC Code:	Not reported
SIC Code:	2434
Program ID:	NEI NEI18522
Facility Name:	MASTERCRAFT CABINETS INCORPORATED
Address:	305 SOUTH BROOKS CIRCLE
Tribal Indicator:	N
Fed Facility:	No
NAIC Code:	Not reported
SIC Code:	2434
Program ID:	NEI NTI18522
Facility Name:	MASTERCRAFT CABINETS INCORPORATED
Address:	305 SOUTH BROOKS CIRCLE
Tribal Indicator:	N
Fed Facility:	No
NAIC Code:	Not reported
SIC Code:	2434
Program ID:	NET 040136041
Facility Name:	MASTERCRAFT CABINETS INCORPORATED
Address:	305 SOUTH BROOKS CIRCLE
Tribal Indicator:	N
Fed Facility:	No
NAIC Code:	Not reported
SIC Code:	2434
Program ID:	NTI NTI18522
Facility Name:	MASTERCRAFT CABINETS INCORPORATED
Address:	305 SOUTH BROOKS CIRCLE
Tribal Indicator:	N
Fed Facility:	No
NAIC Code:	Not reported
SIC Code:	2434
Program ID:	RCRAINFO AZD085448496
Facility Name:	MASTERCRAFT CABINETS INCORPORATED
Address:	305 SOUTH BROOKS CIRCLE
Tribal Indicator:	N
Fed Facility:	No
NAIC Code:	Not reported
SIC Code:	2434
Program ID:	RCRAINFO AZD981988967
Facility Name:	MASTERCRAFT CABINETS INCORPORATED
Address:	305 SOUTH BROOKS CIRCLE
Tribal Indicator:	N
Fed Facility:	No
NAIC Code:	Not reported
SIC Code:	2434
Program ID:	TRIS 85202WHRLP305SO
Facility Name:	MASTERCRAFT CABINETS INCORPORATED
Address:	305 SOUTH BROOKS CIRCLE
Tribal Indicator:	N
Fed Facility:	No

MAP FINDINGS

Map ID
 Direction
 Distance
 Distance (ft.)Site
 Database(s)
 EDR ID Number
 EPA ID Number

MASTERCRAFT CABINET INC (Continued)

1011593885

NAIC Code: Not reported
 SIC Code: 2434

152 **KERBY FURNITURE WAREHOUSE**
255 S SIRRINE
MESA, AZ 85210

UST U001626162
 N/A

UST:
 Facility ID: 0-002836
 Owner: KERBY FURNITURE INC
 Tank ID: 1
 Date Closed: 4/12/1995
 Closure Type: **Perm Removal**

152 **FERRIN BROS. AIR CONDITIONING**
241 SOUTH SIRRINE STREET
MESA, AZ 85210

Dry Wells S103491757
 N/A

Dry Wells:
 Registration Number: 496
 Drywell Number: 1

152 **MUSD 4 PUR OPER FRANKLIN W ELEMENTARY**
236 S SIRRINE
MESA, AZ 85210

FINDS 1004674988
 RCRA-NonGen AZR000037937

FINDS:
 Registry ID: 110002609008

Environmental Interest/Information System

RCRAInfo is a national information system that supports the Resource Conservation and Recovery Act (RCRA) program through the tracking of events and activities related to facilities that generate, transport, and treat, store, or dispose of hazardous waste. RCRAInfo allows RCRA program staff to track the notification, permit, compliance, and corrective action activities required under RCRA.

RCRA-NonGen:

Date form received by agency: 02/03/2006
 Facility name: MUSD 4 PUR OPER FRANKLIN W ELEMENTARY
 Facility address: 236 S SIRRINE
 MESA, AZ 852101689
 EPA ID: AZR000037937
 Mailing address: 143 S ALMA SCHOOL
 MESA, AZ 852101096
 Contact: RAYMOND L BLAIR
 Contact address: 143 S ALMA SCHOOL
 MESA, AZ 852101096
 Contact country: US

MAP FINDINGS

Map ID
 Direction
 Distance
 Distance (ft.)Site

EDR ID Number
 EPA ID Number

Database(s)

MUSD 4 PUR OPER FRANKLIN W ELEMENTARY (Continued)

1004674988

Contact telephone: (480) 472-6000
 Contact email: Not reported
 EPA Region: 09
 Classification: Non-Generator
 Description: Handler: Non-Generators do not presently generate hazardous waste

Owner/Operator Summary:

Owner/operator name: MESA UNIFIED SCHOOL DIST 4
 Owner/operator address: 143 S ALMA SCHOOL
 MESA, AZ 85210
 Owner/operator country: Not reported
 Owner/operator telephone: (480) 472-6122
 Legal status: District
 Owner/Operator Type: Owner
 Owner/Op start date: 01/01/0001
 Owner/Op end date: Not reported

Handler Activities Summary:

U.S. importer of hazardous waste: Unknown
 Mixed waste (haz. and radioactive): Unknown
 Recycler of hazardous waste: No
 Transporter of hazardous waste: No
 Treater, storer or disposer of HW: No
 Underground injection activity: No
 On-site burner exemption: Unknown
 Furnace exemption: Unknown
 Used oil fuel burner: No
 Used oil processor: No
 User oil refiner: No
 Used oil fuel marketer to burner: No
 Used oil Specification marketer: No
 Used oil transfer facility: No
 Used oil transporter: No
 Off-site waste receiver: Commercial status unknown

Historical Generators:

Date form received by agency: 02/14/2005
 Facility name: MUSD 4 PUR OPER FRANKLIN W ELEMENTARY
 Classification: Conditionally Exempt Small Quantity Generator

Date form received by agency: 04/24/2000
 Facility name: MUSD 4 PUR OPER FRANKLIN W ELEMENTARY
 Classification: Conditionally Exempt Small Quantity Generator

Hazardous Waste Summary:

Waste code: D001
 Waste name: IGNITABLE HAZARDOUS WASTES ARE THOSE WASTES WHICH HAVE A FLASHPOINT OF LESS THAN 140 DEGREES FAHRENHEIT AS DETERMINED BY A PENSLEY-MARTENS CLOSED CUP FLASH POINT TESTER. ANOTHER METHOD OF DETERMINING THE FLASH POINT OF A WASTE IS TO REVIEW THE MATERIAL SAFETY DATA SHEET, WHICH CAN BE OBTAINED FROM THE MANUFACTURER OR DISTRIBUTOR OF THE MATERIAL. LACQUER THINNER IS AN EXAMPLE OF A COMMONLY USED SOLVENT WHICH WOULD BE CONSIDERED AS IGNITABLE HAZARDOUS WASTE.

Waste code: D002

MAP FINDINGS

Map ID
 Direction
 Distance
 Distance (ft.)Site

EDR ID Number
 Database(s) EPA ID Number

MUSD 4 PUR OPER FRANKLIN W ELEMENTARY (Continued)

1004674988

Waste name: A WASTE WHICH HAS A PH OF LESS THAN 2 OR GREATER THAN 12.5 IS CONSIDERED TO BE A CORROSIVE HAZARDOUS WASTE. SODIUM HYDROXIDE, A CAUSTIC SOLUTION WITH A HIGH PH, IS OFTEN USED BY INDUSTRIES TO CLEAN OR DEGREASE PARTS. HYDROCHLORIC ACID, A SOLUTION WITH A LOW PH, IS USED BY MANY INDUSTRIES TO CLEAN METAL PARTS PRIOR TO PAINTING. WHEN THESE CAUSTIC OR ACID SOLUTIONS BECOME CONTAMINATED AND MUST BE DISPOSED, THE WASTE WOULD BE A CORROSIVE HAZARDOUS WASTE.

Waste code: D003
 Waste name: A MATERIAL IS CONSIDERED TO BE A REACTIVE HAZARDOUS WASTE IF IT IS NORMALLY UNSTABLE, REACTS VIOLENTLY WITH WATER, GENERATES TOXIC GASES WHEN EXPOSED TO WATER OR CORROSIVE MATERIALS, OR IF IT IS CAPABLE OF DETONATION OR EXPLOSION WHEN EXPOSED TO HEAT OR A FLAME. ONE EXAMPLE OF SUCH WASTE WOULD BY WASTE GUNPOWDER.

Violation Status: No violations found

**152 FRANKLIN WEST ELEMENTARY
 236 SOUTH SIRRINE
 MESA, AZ 85210**

**FINDS 1008289459
 N/A**

FINDS:

Registry ID: 110036741906

Environmental Interest/Information System

NCES (National Center for Education Statistics) is the primary federal entity for collecting and analyzing data related to education in the United States and other nations and the institute of education sciences.

**153 ELIXIR INDUSTRIES
 219 S MULBERRY
 MESA, AZ 85202**

**LUST U000738120
 UST N/A**

LUST:

Facility ID: 0-007243
 LUST Number: 1796.01
 Leak Priority: CLOSED SOIL LVL MEETS TIER1
 Notification: 7-May-91
 Date Closed: 16-Sep-99

UST:

Facility ID: 0-007243
 Owner: ELIXIR INDUSTRIES
 Tank ID: 1
 Date Closed: 4/15/1991
Closure Type: Perm Removal

MAP FINDINGS

Map ID
 Direction
 Distance
 Distance (ft.)Site

EDR ID Number
 EPA ID Number

Database(s)

ANODIZING OF MESA (Continued)

1000189765

hazardous waste at any time; or generates 100 kg or less of hazardous waste during any calendar month, and accumulates more than 1000 kg of hazardous waste at any time

Handler Activities Summary:

U.S. importer of hazardous waste: Unknown
 Mixed waste (haz. and radioactive): Unknown
 Recycler of hazardous waste: Unknown
 Transporter of hazardous waste: Unknown
 Treater, storer or disposer of HW: Unknown
 Underground injection activity: Unknown
 On-site burner exemption: Unknown
 Furnace exemption: Unknown
 Used oil fuel burner: Unknown
 Used oil processor: Unknown
 User oil refiner: Unknown
 Used oil fuel marketer to burner: Unknown
 Used oil Specification marketer: Unknown
 Used oil transfer facility: Unknown
 Used oil transporter: Unknown
 Off-site waste receiver: Commercial status unknown

Historical Generators:

Date form received by agency: 02/21/2007
 Facility name: ANODIZING OF MESA
 Classification: Small Quantity Generator

Date form received by agency: 12/06/2004
 Facility name: ANODIZING OF MESA
 Classification: Conditionally Exempt Small Quantity Generator

Date form received by agency: 11/01/1989
 Facility name: ANODIZING OF MESA
 Classification: Small Quantity Generator

Facility Has Received Notices of Violations:

Regulation violated: FR - 262.10-12.A
 Area of violation: Generators - General
 Date violation determined: 12/09/1993
 Date achieved compliance: 09/12/1996
 Violation lead agency: State
 Enforcement action: WRITTEN INFORMAL
 Enforcement action date: 03/18/1994
 Enf. disposition status: Not reported
 Enf. disp. status date: Not reported
 Enforcement lead agency: State
 Proposed penalty amount: Not reported
 Final penalty amount: Not reported
 Paid penalty amount: Not reported

Regulation violated: FR - 262.10-12.A
 Area of violation: Generators - General
 Date violation determined: 12/09/1993
 Date achieved compliance: 09/12/1996
 Violation lead agency: State
 Enforcement action: INITIAL 3008(A) COMPLIANCE

MAP FINDINGS

Map ID
 Direction
 Distance
 Distance (ft.)Site

EDR ID Number
 EPA ID Number

Database(s)

ANODIZING OF MESA (Continued)

1000189765

Enforcement action date: 09/16/1994
 Enf. disposition status: Not reported
 Enf. disp. status date: Not reported
 Enforcement lead agency: State
 Proposed penalty amount: Not reported
 Final penalty amount: Not reported
 Paid penalty amount: Not reported

Regulation violated: FR - 262.10-12.A
 Area of violation: Generators - General
 Date violation determined: 12/09/1993
 Date achieved compliance: 09/12/1996
 Violation lead agency: State
 Enforcement action: WRITTEN INFORMAL
 Enforcement action date: 04/29/1994
 Enf. disposition status: Not reported
 Enf. disp. status date: Not reported
 Enforcement lead agency: State
 Proposed penalty amount: Not reported
 Final penalty amount: Not reported
 Paid penalty amount: Not reported

Regulation violated: FR - 262.10-12.A
 Area of violation: Generators - General
 Date violation determined: 12/09/1993
 Date achieved compliance: 09/12/1996
 Violation lead agency: State
 Enforcement action: INITIAL 3008(A) COMPLIANCE
 Enforcement action date: 08/17/1995
 Enf. disposition status: Not reported
 Enf. disp. status date: Not reported
 Enforcement lead agency: State
 Proposed penalty amount: Not reported
 Final penalty amount: Not reported
 Paid penalty amount: Not reported

Regulation violated: FR - 262.10-12.A
 Area of violation: Generators - General
 Date violation determined: 12/09/1993
 Date achieved compliance: 09/12/1996
 Violation lead agency: State
 Enforcement action: WRITTEN INFORMAL
 Enforcement action date: 12/09/1993
 Enf. disposition status: Not reported
 Enf. disp. status date: Not reported
 Enforcement lead agency: State
 Proposed penalty amount: Not reported
 Final penalty amount: Not reported
 Paid penalty amount: Not reported

Regulation violated: FR - 262.50-60
 Area of violation: Generators - General
 Date violation determined: 02/24/1989
 Date achieved compliance: 04/13/1990
 Violation lead agency: State
 Enforcement action: WRITTEN INFORMAL
 Enforcement action date: 02/06/1990

MAP FINDINGS

Map ID
 Direction
 Distance
 Distance (ft.)Site

EDR ID Number

Database(s) EPA ID Number

ANODIZING OF MESA (Continued)

1000189765

Enf. disposition status: Not reported
 Enf. disp. status date: Not reported
 Enforcement lead agency: State
 Proposed penalty amount: Not reported
 Final penalty amount: Not reported
 Paid penalty amount: Not reported

Regulation violated: FR - 262.20-23.B
 Area of violation: Generators - General
 Date violation determined: 02/24/1989
 Date achieved compliance: 04/13/1990
 Violation lead agency: State
 Enforcement action: WRITTEN INFORMAL
 Enforcement action date: 02/06/1990
 Enf. disposition status: Not reported
 Enf. disp. status date: Not reported
 Enforcement lead agency: State
 Proposed penalty amount: Not reported
 Final penalty amount: Not reported
 Paid penalty amount: Not reported

Regulation violated: FR - 262.50-60
 Area of violation: Generators - General
 Date violation determined: 02/24/1989
 Date achieved compliance: 04/13/1990
 Violation lead agency: State
 Enforcement action: WRITTEN INFORMAL
 Enforcement action date: 09/26/1989
 Enf. disposition status: Not reported
 Enf. disp. status date: Not reported
 Enforcement lead agency: State
 Proposed penalty amount: Not reported
 Final penalty amount: Not reported
 Paid penalty amount: Not reported

Evaluation Action Summary:
 Evaluation date: 12/09/1993
 Evaluation: COMPLIANCE EVALUATION INSPECTION ON-SITE
 Area of violation: Generators - General
 Date achieved compliance: 09/12/1996
 Evaluation lead agency: State

Evaluation date: 02/24/1989
 Evaluation: COMPLIANCE EVALUATION INSPECTION ON-SITE
 Area of violation: Generators - General
 Date achieved compliance: 04/13/1990
 Evaluation lead agency: State

FINDS:

Registry ID: 110002578700

Environmental Interest/Information System

RCRAInfo is a national information system that supports the Resource Conservation and Recovery Act (RCRA) program through the tracking of events and activities related to facilities that generate, transport, and treat, store, or dispose of hazardous waste. RCRAInfo allows RCRA

MAP FINDINGS

Map ID
 Direction
 Distance
 Distance (ft.)Site

EDR ID Number
 EPA ID Number

Database(s)

ANODIZING OF MESA (Continued)

1000189765

program staff to track the notification, permit, compliance, and corrective action activities required under RCRA.

AZ Spills:

Incident Date: 12/09/89
 Property Mngmt: Private
 Chemicals: Nickel Acetate
 Response Date: N/A
 Type: Fire
 Referred to: N/A
 Fund Amount: Pvt/Unk
 Quantity: 20 lb.
 Incident Number: 89-373
 Referral Date: N/A
 Structure: Unknown
 Date Report: 12/09/89

AZ MANIFEST:

Business Type: O
 EPA ID: AZD982402067
 Mailing Address: 1064 W BIRCHWOOD
 Mailing City, St, Zip: MESA, AZ 85210-
 Contact Name: BRENT DUNN
 Contact Phone: (480) 833-6412
 Date Generator Signed The Manifest: 05/16/2005
 Transporter EPA ID Number: AZR000042085
 Date Transporter Signed The Manifest: 05/16/2005
 Transporter EPA ID Number: AZR000042085
 TSD EPA ID Number: Not reported
 Date Tsd Signed The Manifest: 05/26/2005
 DOT ID Number: UN1824
 Quantity: 55.00
 Volume: G
 Waste Code 1: D002
 Waste Code 2: Not reported
 Waste Code 3: Not reported
 Waste Code 4: Not reported
 Waste Code 5: Not reported
 Waste Code 6: Not reported
 Waste Code 7: Not reported
 Waste Code 8: Not reported
 Waste Code 9: Not reported

154

**AUER PRECISION CO INC
 1050 W BIRCHWOOD AVE
 MESA, AZ 85210**

**FINDS 1000351667
 CERC-NFRAP AZD063265086
 MANIFEST
 RCRA-NonGen**

FINDS:

Registry ID: 110002568178

Environmental Interest/Information System

RCRAInfo is a national information system that supports the Resource Conservation and Recovery Act (RCRA) program through the tracking of events and activities related to facilities that generate, transport,

MAP FINDINGS

Map ID
 Direction
 Distance
 Distance (ft.)Site

EDR ID Number
 EPA ID Number

Database(s)

AUER PRECISION CO INC (Continued)

1000351667

and treat, store, or dispose of hazardous waste. RCRAInfo allows RCRA program staff to track the notification, permit, compliance, and corrective action activities required under RCRA.

CERC-NFRAP:

Site ID: 0905175
 Federal Facility: Not a Federal Facility
 NPL Status: Not on the NPL
 Non NPL Status: NFRAP

CERCLIS-NFRAP Site Contact Name(s):

Contact Title: Not reported
 Contact Name: Brunilda Davila
 Contact Tel: (415) 972-3162

Contact Title: Not reported
 Contact Name: Nuria Muniz
 Contact Tel: (415) 972-3811

CERCLIS-NFRAP Assessment History:

Action: DISCOVERY
 Date Started: Not reported
 Date Completed: 02/27/1995
 Priority Level: Not reported

Action: PRELIMINARY ASSESSMENT
 Date Started: Not reported
 Date Completed: 12/14/1995
 Priority Level: NFRAP: No further Remedial Action planned

Action: ARCHIVE SITE
 Date Started: Not reported
 Date Completed: 02/06/1997
 Priority Level: Not reported

AZ MANIFEST:

Business Type: O
 EPA ID: AZD063265086
 Mailing Address: 1050 W BIRCHWOOD AVE
 Mailing City, St, Zip: MESA, AZ 85210-
 Contact Name: STEPHANIE MAYS
 Contact Phone: (480) 834-4637 X 4312
 Date Generator Signed The Manifest: 02/05/2004
 Transporter EPA ID Number: AZD009015389
 Date Transporter Signed The Manifest: 02/05/2004
 Transporter EPA ID Number: AZD009015389
 TSD EPA ID Number: AZD009015389
 Date Tsd Signed The Manifest: 02/05/2004
 DOT ID Number: UN1897
 Quantity: 330.00
 Volume: G
 Waste Code 1: F001
 Waste Code 2: Not reported
 Waste Code 3: Not reported

MAP FINDINGS

Map ID
 Direction
 Distance
 Distance (ft.)Site

EDR ID Number

Database(s) EPA ID Number

AUER PRECISION CO INC (Continued)

1000351667

Waste Code 4: Not reported
 Waste Code 5: Not reported
 Waste Code 6: Not reported
 Waste Code 7: Not reported
 Waste Code 8: Not reported
 Waste Code 9: Not reported

Business Type: O
 EPA ID: AZD063265086
 Mailing Address: 1050 W BIRCHWOOD AVE
 Mailing City,St,Zip: MESA, AZ 85210-
 Contact Name: STEPHANIE MAYS
 Contact Phone: (480) 834-4637 X 4312
 Date Generator Signed The Manifest: 04/15/2005
 Transporter EPA ID Number: AZD009015389
 Date Transporter Signed The Manifest: 04/15/2005
 Transporter EPA ID Number: AZD009015389
 TSD EPA ID Number: Not reported
 Date Tsd Signed The Manifest: 04/13/2005
 DOT ID Number: UN1897
 Quantity: 110.00
 Volume: G
 Waste Code 1: F001
 Waste Code 2: Not reported
 Waste Code 3: Not reported
 Waste Code 4: Not reported
 Waste Code 5: Not reported
 Waste Code 6: Not reported
 Waste Code 7: Not reported
 Waste Code 8: Not reported
 Waste Code 9: Not reported

RCRA-NonGen:

Date form received by agency:02/19/2008
 Facility name: AUER PRECISION CO INC
 Facility address: 1050 W BIRCHWOOD AVE
 MESA, AZ 85210-8409
 EPA ID: AZD063265086
 Contact: STEPHANIE MAYS
 Contact address: 1050 W BIRCHWOOD AVE
 MESA, AZ 85210-8409
 Contact country: Not reported
 Contact telephone: (480) 834-4637
 Contact email: Not reported
 EPA Region: 09
 Land type: Facility is not located on Indian land. Additional information is not known.
 Classification: Non-Generator
 Description: Handler: Non-Generators do not presently generate hazardous waste

Owner/Operator Summary:

Owner/operator name: AUER PRECISION CO INC
 Owner/operator address: 1050 W BIRCHWOOD
 MESA, AZ 85210
 Owner/operator country: US
 Owner/operator telephone: Not reported
 Legal status: Private

MAP FINDINGS

Map ID
 Direction
 Distance
 Distance (ft.)Site

EDR ID Number

Database(s) EPA ID Number

AUER PRECISION CO INC (Continued)

1000351667

Owner/Operator Type: Operator
 Owner/Op start date: 01/01/1999
 Owner/Op end date: Not reported

Owner/operator name: AUER PRECISION CO INC
 Owner/operator address: 1050 W BIRCHWOOD
 MESA, AZ 85210

Owner/operator country: US
 Owner/operator telephone: Not reported
 Legal status: Private
 Owner/Operator Type: Owner
 Owner/Op start date: 01/01/1999
 Owner/Op end date: Not reported

Handler Activities Summary:

U.S. importer of hazardous waste: Unknown
 Mixed waste (haz. and radioactive): Unknown
 Recycler of hazardous waste: Unknown
 Transporter of hazardous waste: Unknown
 Treater, storer or disposer of HW: Unknown
 Underground injection activity: Unknown
 On-site burner exemption: Unknown
 Furnace exemption: Unknown
 Used oil fuel burner: Unknown
 Used oil processor: Unknown
 User oil refiner: Unknown
 Used oil fuel marketer to burner: Unknown
 Used oil Specification marketer: Unknown
 Used oil transfer facility: Unknown
 Used oil transporter: Unknown
 Off-site waste receiver: Commercial status unknown

Historical Generators:

Date form received by agency: 05/11/2006
 Facility name: AUER PRECISION CO INC
 Site name: AUER PRECISION COMPANY INC
 Classification: Small Quantity Generator

Date form received by agency: 11/22/2005
 Facility name: AUER PRECISION CO INC
 Site name: AUER PRECISION COMPANY INC
 Classification: Large Quantity Generator

Date form received by agency: 02/07/2005
 Facility name: AUER PRECISION CO INC
 Site name: AUER PRECISION COMPANY INC
 Classification: Large Quantity Generator

Date form received by agency: 02/03/2004
 Facility name: AUER PRECISION CO INC
 Classification: Conditionally Exempt Small Quantity Generator

Date form received by agency: 11/19/1984
 Facility name: AUER PRECISION CO INC
 Classification: Small Quantity Generator

MAP FINDINGS

Map ID
 Direction
 Distance
 Distance (ft.)Site

EDR ID Number

Database(s) EPA ID Number

AUER PRECISION CO INC (Continued)

1000351667

Hazardous Waste Summary:

Waste code: F001
 Waste name: THE FOLLOWING SPENT HALOGENATED SOLVENTS USED IN DEGREASING: TETRACHLOROETHYLENE, TRICHLOROETHYLENE, METHYLENE CHLORIDE, 1,1,1-TRICHLOROETHANE, CARBON TETRACHLORIDE, AND CHLORINATED FLUOROCARBONS; ALL SPENT SOLVENT MIXTURES/BLENDS USED IN DEGREASING CONTAINING, BEFORE USE, A TOTAL OF TEN PERCENT OR MORE (BY VOLUME) OF ONE OR MORE OF THE ABOVE HALOGENATED SOLVENTS OR THOSE SOLVENTS LISTED IN F002, F004, AND F005, AND STILL BOTTOMS FROM THE RECOVERY OF THESE SPENT SOLVENTS AND SPENT SOLVENT MIXTURES.

Facility Has Received Notices of Violations:

Regulation violated: F - 262.10-12.A
 Area of violation: Generators - General
 Date violation determined: 01/28/2004
 Date achieved compliance: 06/07/2004
 Violation lead agency: State
 Enforcement action: Not reported
 Enforcement action date: 05/17/2004
 Enf. disposition status: Not reported
 Enf. disp. status date: Not reported
 Enforcement lead agency: State
 Proposed penalty amount: Not reported
 Final penalty amount: Not reported
 Paid penalty amount: Not reported

Regulation violated: F - 262.10-12.A
 Area of violation: Generators - General
 Date violation determined: 01/28/2004
 Date achieved compliance: 06/07/2004
 Violation lead agency: State
 Enforcement action: WRITTEN INFORMAL
 Enforcement action date: 04/07/2004
 Enf. disposition status: Not reported
 Enf. disp. status date: Not reported
 Enforcement lead agency: State
 Proposed penalty amount: Not reported
 Final penalty amount: Not reported
 Paid penalty amount: Not reported

Regulation violated: FR - 262.50-60
 Area of violation: Generators - General
 Date violation determined: 03/18/1986
 Date achieved compliance: 09/10/1986
 Violation lead agency: State
 Enforcement action: WRITTEN INFORMAL
 Enforcement action date: 06/27/1986
 Enf. disposition status: Not reported
 Enf. disp. status date: Not reported
 Enforcement lead agency: State
 Proposed penalty amount: Not reported
 Final penalty amount: Not reported
 Paid penalty amount: Not reported

Regulation violated: FR - 262.20-23.B
 Area of violation: Generators - General

MAP FINDINGS

Map ID
 Direction
 Distance
 Distance (ft.)Site

EDR ID Number
 EPA ID Number

Database(s)

AUER PRECISION CO INC (Continued)

1000351667

Date violation determined: 03/18/1986
 Date achieved compliance: 09/10/1986
 Violation lead agency: State
 Enforcement action: WRITTEN INFORMAL
 Enforcement action date: 06/27/1986
 Enf. disposition status: Not reported
 Enf. disp. status date: Not reported
 Enforcement lead agency: State
 Proposed penalty amount: Not reported
 Final penalty amount: Not reported
 Paid penalty amount: Not reported

Evaluation Action Summary:

Evaluation date: 01/28/2004
 Evaluation: COMPLIANCE EVALUATION INSPECTION ON-SITE
 Area of violation: Generators - General
 Date achieved compliance: 06/07/2004
 Evaluation lead agency: State

Evaluation date: 03/18/1986
 Evaluation: COMPLIANCE EVALUATION INSPECTION ON-SITE
 Area of violation: Generators - General
 Date achieved compliance: 09/10/1986
 Evaluation lead agency: State

155

**ARIZONA ENVIRONMENTAL RECYCLING
 1112 W. BIRCHWOOD AVE
 MESA, AZ 85210**

**Dry Wells S107503675
 N/A**

Dry Wells:
 Registration Number: 31024
 Drywell Number: 1

155

**CUSTOM ELECTRIC MOTOR
 1130 W BIRCHWOOD AVE
 MESA, AZ 85210**

**LUST U001625609
 UST N/A**

LUST:
 Facility ID: 0-001767

Lust Number: 843.01
 Leak Priority: CLOSED SOIL LVL MEETS TIER1
 Notification: 15-Aug-89
 Date Closed: 21-Oct-93

UST:
 Facility ID: 0-001767
 Owner: D&G PARTNERS LLC
 Tank ID: 1
 Date Closed: 6/1/1989
Closure Type: Perm Removal

MAP FINDINGS

Map ID			EDR ID Number
Direction			
Distance			
Distance (ft.)	Site	Database(s)	EPA ID Number

156	MUSD 4 PUR OPER (MESA VISTA HIGH)	FINDS	1004674990
	266 S CENTER	RCRA-NonGen	AZR000037952
	MESA, AZ 85210		

FINDS:

Registry ID: 110002609026

Environmental Interest/Information System

RCRAInfo is a national information system that supports the Resource Conservation and Recovery Act (RCRA) program through the tracking of events and activities related to facilities that generate, transport, and treat, store, or dispose of hazardous waste. RCRAInfo allows RCRA program staff to track the notification, permit, compliance, and corrective action activities required under RCRA.

RCRA-NonGen:

Date form received by agency: 02/03/2006
 Facility name: MUSD 4 PUR OPER (MESA VISTA HIGH)
 Facility address: 266 S CENTER
 MESA, AZ 852101504
 EPA ID: AZR000037952
 Mailing address: 143 S ALMA SCHOOL RD
 MESA, AZ 852101096
 Contact: RAYMOND L BLAIR
 Contact address: 143 S ALMA SCHOOL RD
 MESA, AZ 852101096
 Contact country: US
 Contact telephone: (480) 472-6000
 Contact email: Not reported
 EPA Region: 09
 Classification: Non-Generator
 Description: Handler: Non-Generators do not presently generate hazardous waste

Owner/Operator Summary:

Owner/operator name: MESA UNIFIED SCHOOL DIST 4
 Owner/operator address: 143 S ALMA SCHOOL RD
 MESA, AZ 85210
 Owner/operator country: Not reported
 Owner/operator telephone: (480) 472-6122
 Legal status: District
 Owner/Operator Type: Owner
 Owner/Op start date: 01/01/0001
 Owner/Op end date: Not reported

Handler Activities Summary:

U.S. importer of hazardous waste: Unknown
 Mixed waste (haz. and radioactive): Unknown
 Recycler of hazardous waste: No
 Transporter of hazardous waste: No
 Treater, storer or disposer of HW: No
 Underground injection activity: No
 On-site burner exemption: Unknown
 Furnace exemption: Unknown
 Used oil fuel burner: No
 Used oil processor: No
 User oil refiner: No

MAP FINDINGS

Map ID
 Direction
 Distance
 Distance (ft.)Site

EDR ID Number
 EPA ID Number

Database(s)

MUSD 4 PUR OPER (MESA VISTA HIGH) (Continued)

1004674990

Used oil fuel marketer to burner: No
 Used oil Specification marketer: No
 Used oil transfer facility: No
 Used oil transporter: No
 Off-site waste receiver: Commercial status unknown

Historical Generators:

Date form received by agency: 02/14/2005
 Facility name: MUSD 4 PUR OPER (MESA VISTA HIGH)
 Classification: Conditionally Exempt Small Quantity Generator

Date form received by agency: 04/24/2000
 Facility name: MUSD 4 PUR OPER (MESA VISTA HIGH)
 Site name: MUSD 4 PUR OPER MESA VISTA HIGH
 Classification: Conditionally Exempt Small Quantity Generator

Hazardous Waste Summary:

Waste code: D001
 Waste name: IGNITABLE HAZARDOUS WASTES ARE THOSE WASTES WHICH HAVE A FLASHPOINT OF LESS THAN 140 DEGREES FAHRENHEIT AS DETERMINED BY A PENSKEY-MARTENS CLOSED CUP FLASH POINT TESTER. ANOTHER METHOD OF DETERMINING THE FLASH POINT OF A WASTE IS TO REVIEW THE MATERIAL SAFETY DATA SHEET, WHICH CAN BE OBTAINED FROM THE MANUFACTURER OR DISTRIBUTOR OF THE MATERIAL. LACQUER THINNER IS AN EXAMPLE OF A COMMONLY USED SOLVENT WHICH WOULD BE CONSIDERED AS IGNITABLE HAZARDOUS WASTE.

Waste code: D002
 Waste name: A WASTE WHICH HAS A PH OF LESS THAN 2 OR GREATER THAN 12.5 IS CONSIDERED TO BE A CORROSIVE HAZARDOUS WASTE. SODIUM HYDROXIDE, A CAUSTIC SOLUTION WITH A HIGH PH, IS OFTEN USED BY INDUSTRIES TO CLEAN OR DEGREASE PARTS. HYDROCHLORIC ACID, A SOLUTION WITH A LOW PH, IS USED BY MANY INDUSTRIES TO CLEAN METAL PARTS PRIOR TO PAINTING. WHEN THESE CAUSTIC OR ACID SOLUTIONS BECOME CONTAMINATED AND MUST BE DISPOSED, THE WASTE WOULD BE A CORROSIVE HAZARDOUS WASTE.

Waste code: D003
 Waste name: A MATERIAL IS CONSIDERED TO BE A REACTIVE HAZARDOUS WASTE IF IT IS NORMALLY UNSTABLE, REACTS VIOLENTLY WITH WATER, GENERATES TOXIC GASES WHEN EXPOSED TO WATER OR CORROSIVE MATERIALS, OR IF IT IS CAPABLE OF DETONATION OR EXPLOSION WHEN EXPOSED TO HEAT OR A FLAME. ONE EXAMPLE OF SUCH WASTE WOULD BY WASTE GUNPOWDER.

Violation Status: No violations found

156 **MESA UNIFIED SCHOOL DISTRICT - PRINT SHO**
255 S CENTER ST
MESA, AZ 85210

FINDS 1004674151
RCRA-NonGen AZD983473760

FINDS:

Registry ID: 110002592043

Environmental Interest/Information System

RCRAInfo is a national information system that supports the Resource Conservation and Recovery Act (RCRA) program through the tracking of events and activities related to facilities that generate, transport, and treat, store, or dispose of hazardous waste. RCRAInfo allows RCRA program staff to track the notification, permit, compliance, and

MAP FINDINGS

Map ID
 Direction
 Distance
 Distance (ft.)Site

EDR ID Number

Database(s) EPA ID Number

MESA UNIFIED SCHOOL DISTRICT - PRINT SHO (Continued)

1004674151

corrective action activities required under RCRA.

RCRA-NonGen:

Date form received by agency: 03/03/2008
 Facility name: MESA UNIFIED SCHOOL DISTRICT - PRINT SHO
 Facility address: 255 S CENTER ST
 MESA, AZ 85210-1501
 EPA ID: AZD983473760
 Mailing address: 143 S ALMA SCHOOL RD
 MESA, AZ 85210-1003
 Contact: JOHN R AMENSON
 Contact address: NO ADDRESS ON RECORD
 Not reported
 Contact country: Not reported
 Contact telephone: (480) 472-6083
 Contact email: Not reported
 EPA Region: 09
 Classification: Non-Generator
 Description: Handler: Non-Generators do not presently generate hazardous waste

Handler Activities Summary:

U.S. importer of hazardous waste: Unknown
 Mixed waste (haz. and radioactive): Unknown
 Recycler of hazardous waste: Unknown
 Transporter of hazardous waste: Unknown
 Treater, storer or disposer of HW: Unknown
 Underground injection activity: Unknown
 On-site burner exemption: Unknown
 Furnace exemption: Unknown
 Used oil fuel burner: Unknown
 Used oil processor: Unknown
 User oil refiner: Unknown
 Used oil fuel marketer to burner: Unknown
 Used oil Specification marketer: Unknown
 Used oil transfer facility: Unknown
 Used oil transporter: Unknown
 Off-site waste receiver: Commercial status unknown

Historical Generators:

Date form received by agency: 01/25/2007
 Facility name: MESA UNIFIED SCHOOL DISTRICT - PRINT SHO
 Site name: MUSD 4 PUR OPER (PRINT SHOP)
 Classification: Not a generator, verified

Date form received by agency: 02/03/2006
 Facility name: MESA UNIFIED SCHOOL DISTRICT - PRINT SHO
 Site name: MUSD 4 PUR OPER (PRINT SHOP)
 Classification: Conditionally Exempt Small Quantity Generator

Date form received by agency: 02/14/2005
 Facility name: MESA UNIFIED SCHOOL DISTRICT - PRINT SHO
 Site name: MUSD 4 PUR OPER (PRINT SHOP)
 Classification: Conditionally Exempt Small Quantity Generator

Date form received by agency: 09/09/1997

MAP FINDINGS

Map ID
 Direction
 Distance
 Distance (ft.)Site

EDR ID Number
 Database(s)
 EPA ID Number

MESA UNIFIED SCHOOL DISTRICT - PRINT SHO (Continued)

1004674151

Facility name: MESA UNIFIED SCHOOL DISTRICT - PRINT SHO
 Site name: MUSD 4 PUR OPER PRINT SHOP
 Classification: Conditionally Exempt Small Quantity Generator
 Violation Status: No violations found

157

**ALMA SCHOOL BUSINESS CENTER
 260 S. ALMA SCHOOL RD
 MESA, AZ 85210**

Dry Wells

**S104974542
 N/A**

Dry Wells:
 Registration Number: 20001
 Drywell Number: 4

157

**KALES COLLISION
 260 S ALMA SCHOOL RD SUITE 101
 MESA, AZ 85210**

**FINDS
 RCRA-NonGen**

**1000220723
 AZD982481103**

FINDS:

Registry ID: 110002584114

Environmental Interest/Information System

RCRAInfo is a national information system that supports the Resource Conservation and Recovery Act (RCRA) program through the tracking of events and activities related to facilities that generate, transport, and treat, store, or dispose of hazardous waste. RCRAInfo allows RCRA program staff to track the notification, permit, compliance, and corrective action activities required under RCRA.

RCRA-NonGen:

Date form received by agency: 02/22/2007
 Facility name: KALES COLLISION
 Facility address: 260 S ALMA SCHOOL RD SUITE 101
 MESA, AZ 85210
 EPA ID: AZD982481103
 Mailing address: 260 S ALMA SCHOOL RD STE 101
 MESA, AZ 85210
 Contact: JEFF ROBINSON
 Contact address: 260 S ALMA SCHOOL RD SUITE 101
 MESA, AZ 85210
 Contact country: US
 Contact telephone: (602) 844-8010
 Contact email: Not reported
 EPA Region: 09
 Classification: Non-Generator
 Description: Handler: Non-Generators do not presently generate hazardous waste

Owner/Operator Summary:

Owner/operator name: CLIFF SULJAK
 Owner/operator address: 260 S ALMA SCHOOL RD SUITE 101
 MESA, AZ 85210

MAP FINDINGS

Map ID
 Direction
 Distance
 Distance (ft.)Site

EDR ID Number
 EPA ID Number

Database(s)

KALES COLLISION (Continued)

1000220723

Owner/operator country: Not reported
 Owner/operator telephone: (602) 844-8010
 Legal status: Private
 Owner/Operator Type: Owner
 Owner/Op start date: Not reported
 Owner/Op end date: Not reported

Owner/operator name: NOT REQUIRED
 Owner/operator address: NOT REQUIRED
 NOT REQUIRED, ME 99999

Owner/operator country: Not reported
 Owner/operator telephone: (415) 555-1212
 Legal status: Private
 Owner/Operator Type: Operator
 Owner/Op start date: Not reported
 Owner/Op end date: Not reported

Handler Activities Summary:

U.S. importer of hazardous waste: Unknown
 Mixed waste (haz. and radioactive): Unknown
 Recycler of hazardous waste: No
 Transporter of hazardous waste: No
 Treater, storer or disposer of HW: No
 Underground injection activity: No
 On-site burner exemption: Unknown
 Furnace exemption: Unknown
 Used oil fuel burner: No
 Used oil processor: No
 User oil refiner: No
 Used oil fuel marketer to burner: No
 Used oil Specification marketer: No
 Used oil transfer facility: No
 Used oil transporter: No
 Off-site waste receiver: Commercial status unknown

Historical Generators:

Date form received by agency: 07/25/1988
 Facility name: KALES COLLISION
 Classification: Small Quantity Generator

Violation Status: No violations found

157

**ARIZONA BOAT STORE
 303 SOUTH ALMA SCHOOL ROAD
 MESA, AZ 85202**

**Dry Wells S103490958
 N/A**

Dry Wells:
 Registration Number: 2650
 Drywell Number: 1

MAP FINDINGS

Map ID
 Direction
 Distance
 Distance (ft.)Site

EDR ID Number
 Database(s)
 EPA ID Number

158	ARIZONA GRANITE CONNECTION 525 WEST 3RD AVE MESA, AZ 85210 Dry Wells: Registration Number: 37031 Drywell Number: 1	Dry Wells	S108519043 N/A
158	SUNBELT CHEMICAL, INC. 434 WEST 3RD AVENUE MESA, AZ 85210 FTTS INSP: Inspection Number: 200603021403 1 Region: 09 Inspection Date: 03/02/06 Inspector: PNICODEM Violation occurred: No Investigation Type: General Product Review Investigation Reason: Neutral Scheme, State Legislation Code: FIFRA Facility Function: Producer	FTTS	1009907272 N/A
158	THIO CHEM 503 W 3RD AVE MESA, AZ 85210 UST: Facility ID: 0-007141 Owner: Unknown Tank ID: 2 Date Closed: 3/15/1991 Closure Type: Perm Removal Facility ID: 0-007141 Owner: BRINTON, RUTH Tank ID: 1 Date Closed: 3/14/1991 Closure Type: Perm Removal	UST	U001156261 N/A
159	CHEVRON - RR & RR EVANS 306 S COUNTRY CLUB MESA, AZ 85203 CERC-NFRAP: Site ID: 0900411 Federal Facility: Not a Federal Facility NPL Status: Not on the NPL Non NPL Status: NFRAP CERCLIS-NFRAP Site Contact Name(s): Contact Title: Not reported	CERC-NFRAP MANIFEST RCRA-NonGen	1000100490 AZD982488421

MAP FINDINGS

Map ID
 Direction
 Distance
 Distance (ft.)Site

EDR ID Number

Database(s) EPA ID Number

CHEVRON - RR & RR EVANS (Continued)

1000100490

Contact Name: Brunilda Davila
 Contact Tel: (415) 972-3162

Contact Title: Not reported
 Contact Name: Nuria Muniz
 Contact Tel: (415) 972-3811

CERCLIS-NFRAP Assessment History:

Action: DISCOVERY
 Date Started: Not reported
 Date Completed: 08/03/1990
 Priority Level: Not reported

Action: PRELIMINARY ASSESSMENT
 Date Started: Not reported
 Date Completed: 09/18/1990
 Priority Level: Higher priority for further assessment

Action: ARCHIVE SITE
 Date Started: Not reported
 Date Completed: 09/24/1993
 Priority Level: Not reported

Action: SITE INSPECTION
 Date Started: 01/06/1993
 Date Completed: 09/24/1993
 Priority Level: NFRAP: No further Remedial Action planned

AZ MANIFEST:

Business Type: O
 EPA ID: AZD982488421
 Mailing Address: PO BOX 5840
 Mailing City, St, Zip: MESA, AZ 85211-5840
 Contact Name: TIM SWEENEY
 Contact Phone: (480) 962-6111 X 277
 Date Generator Signed The Manifest: 03/23/2005
 Transporter EPA ID Number: AZT050010008
 Date Transporter Signed The Manifest: 03/23/2005
 Transporter EPA ID Number: AZT050010008
 TSD EPA ID Number: Not reported
 Date Tsd Signed The Manifest: 03/30/2005
 DOT ID Number: UN1993
 Quantity: 110.00
 Volume: G
 Waste Code 1: D001
 Waste Code 2: D018
 Waste Code 3: Not reported
 Waste Code 4: Not reported
 Waste Code 5: Not reported
 Waste Code 6: Not reported
 Waste Code 7: Not reported
 Waste Code 8: Not reported
 Waste Code 9: Not reported

Business Type: O
 EPA ID: AZD982488421

MAP FINDINGS

Map ID
 Direction
 Distance
 Distance (ft.)Site

EDR ID Number
 EPA ID Number

Database(s)

CHEVRON - RR & RR EVANS (Continued)

1000100490

Mailing Address: PO BOX 5840
 Mailing City,St,Zip: MESA, AZ 85211-5840
 Contact Name: TIM SWEENEY
 Contact Phone: (480) 962-6111 X 277
 Date Generator Signed The Manifest: 03/23/2005
 Transporter EPA ID Number: AZT050010008
 Date Transporter Signed The Manifest: 03/23/2005
 Transporter EPA ID Number: AZT050010008
 TSD EPA ID Number: Not reported
 Date Tsd Signed The Manifest: 03/30/2005
 DOT ID Number: UN1993
 Quantity: 55.00
 Volume: G
 Waste Code 1: D001
 Waste Code 2: D018
 Waste Code 3: Not reported
 Waste Code 4: Not reported
 Waste Code 5: Not reported
 Waste Code 6: Not reported
 Waste Code 7: Not reported
 Waste Code 8: Not reported
 Waste Code 9: Not reported

RCRA-NonGen:

Date form received by agency:02/29/2008
 Facility name: CHEVRON - RR & RR EVANS
 Facility address: 306 S COUNTRY CLUB DR
 MESA, AZ 85210-1249
 EPA ID: AZD982488421
 Mailing address: PO BOX 5840
 MESA, AZ 85211-5840
 Contact: TIM SWEENEY
 Contact address: PO BOX 5840
 MESA, AZ 85211-5840
 Contact country: Not reported
 Contact telephone: (480) 890-8247
 Contact email: Not reported
 EPA Region: 09
 Classification: Non-Generator
 Description: Handler: Non-Generators do not presently generate hazardous waste

Handler Activities Summary:

U.S. importer of hazardous waste: Unknown
 Mixed waste (haz. and radioactive): Unknown
 Recycler of hazardous waste: Unknown
 Transporter of hazardous waste: Unknown
 Treater, storer or disposer of HW: Unknown
 Underground injection activity: Unknown
 On-site burner exemption: Unknown
 Furnace exemption: Unknown
 Used oil fuel burner: Unknown
 Used oil processor: Unknown
 User oil refiner: Unknown
 Used oil fuel marketer to burner: Unknown
 Used oil Specification marketer: Unknown
 Used oil transfer facility: Unknown

MAP FINDINGS

Map ID			EDR ID Number
Direction			
Distance			
Distance (ft.)	Site	Database(s)	EPA ID Number

CHEVRON - RR & RR EVANS (Continued)

1000100490

Used oil transporter: Unknown
 Off-site waste receiver: Commercial status unknown

Historical Generators:

Date form received by agency: 03/01/2007
 Facility name: CHEVRON - RR & RR EVANS
 Classification: Not a generator, verified

Date form received by agency: 03/01/2006
 Facility name: CHEVRON - RR & RR EVANS
 Site name: BROWN EVANS DISTRIBUTING
 Classification: Conditionally Exempt Small Quantity Generator

Date form received by agency: 12/06/2004
 Facility name: CHEVRON - RR & RR EVANS
 Site name: BROWN EVANS DISTRIBUTING
 Classification: Conditionally Exempt Small Quantity Generator

Date form received by agency: 09/16/1997
 Facility name: CHEVRON - RR & RR EVANS
 Site name: BROWN EVANS DISTRIBUTING
 Classification: Conditionally Exempt Small Quantity Generator

Violation Status: No violations found

**160 QUALITY EMULSIONS
 308 S LABARON
 MESA, AZ 85210**

**TRIS 1012010216
 85210QLTYM38**

**160 FUELS LLC
 308 S LEBARON
 MESA, AZ 85210**

**FINDS 1011402604
 N/A**

FINDS:

Registry ID: 110035441091

Environmental Interest/Information System

US EPA TRIS (Toxics Release Inventory System) contains information from facilities on the amounts of over 300 listed toxic chemicals that these facilities release directly to air, water, land, or that are transported off-site.

RCRAInfo is a national information system that supports the Resource Conservation and Recovery Act (RCRA) program through the tracking of events and activities related to facilities that generate, transport, and treat, store, or dispose of hazardous waste. RCRAInfo allows RCRA program staff to track the notification, permit, compliance, and corrective action activities required under RCRA.

MAP FINDINGS

Map ID
 Direction
 Distance
 Distance (ft.)Site

EDR ID Number

Database(s) EPA ID Number

160

**FUELS LLC
 308 S LEBARON
 MESA, AZ 85210**

**RCRA-NonGen 1010783629
 AZR000506089**

RCRA-NonGen:

Date form received by agency: 04/03/2008
 Facility name: FUELS LLC
 Facility address: 308 S LEBARON
 MESA, AZ 85210-1515
 EPA ID: AZR000506089
 Contact: KEITH RYAN
 Contact address: 308 S LEBARON
 MESA, AZ 85210-1515
 Contact country: US
 Contact telephone: (602) 418-2685
 Contact email: KEITH@FUELSLLC.COM
 EPA Region: 09
 Classification: Non-Generator
 Description: Handler: Non-Generators do not presently generate hazardous waste

Owner/Operator Summary:

Owner/operator name: KENO HAWKER
 Owner/operator address: 1364 W ESCARPA ST
 MESA, AZ 85201
 Owner/operator country: US
 Owner/operator telephone: Not reported
 Legal status: Private
 Owner/Operator Type: Owner
 Owner/Op start date: 04/08/1998
 Owner/Op end date: Not reported

Owner/operator name: FUELS LLC
 Owner/operator address: 308 S LEBARON
 MESA, AZ 85210
 Owner/operator country: US
 Owner/operator telephone: Not reported
 Legal status: Private
 Owner/Operator Type: Operator
 Owner/Op start date: 03/31/2008
 Owner/Op end date: Not reported

Handler Activities Summary:

U.S. importer of hazardous waste: No
 Mixed waste (haz. and radioactive): No
 Recycler of hazardous waste: No
 Transporter of hazardous waste: No
 Treater, storer or disposer of HW: No
 Underground injection activity: No
 On-site burner exemption: No
 Furnace exemption: No
 Used oil fuel burner: No
 Used oil processor: No
 User oil refiner: No
 Used oil fuel marketer to burner: No
 Used oil Specification marketer: Yes
 Used oil transfer facility: No
 Used oil transporter: Yes
 Off-site waste receiver: Commercial status unknown

MAP FINDINGS

Map ID
 Direction
 Distance
 Distance (ft.)Site

EDR ID Number
 Database(s)
 EPA ID Number

FUELS LLC (Continued)

1010783629

Violation Status: No violations found

**161 ROSARITA MEXICAN FOODS, INC.
 310 SO. EXTENSION
 MESA, AZ**

**SPILLS S106201807
 N/A**

AZ Spills:
 Incident Date: 09/24/90
 Property Mngmt: Private
 Chemicals: Nitrogen Dioxide
 Response Date: N/A
 Type: Release
 Referred to: AQD
 Fund Amount: N/A
 Quantity: Unknown
 Incident Number: 90-091-A
 Referral Date: 9/24/1990
 Structure: Boiler
 Date Report: 09/24/90

**161 ROSARITA MEXICAN FOODS, INC.
 310 SO. EXTENSION
 MESA, AZ**

**SPILLS S106201870
 N/A**

AZ Spills:
 Incident Date: 07/22/91
 Property Mngmt: Private
 Chemicals: Gasoline
 Response Date: N/A
 Type: Release
 Referred to: UST
 Fund Amount: Pvt/Unk
 Quantity: 100 gals.
 Incident Number: 91-111-C
 Referral Date: 7/22/1991
 Structure: UST
 Date Report: 07/22/91

**161 HUNT-WESSON GROCERY PRODUCTS
 310 S EXTENSION RD
 MESA, AZ 85210**

**LUST U001000099
 UST N/A**

LUST:
 Facility ID: 0-000657
 Lust Number: 1421.02
 Leak Priority: CLOSED SOIL LVL MEETS TIER1
 Notification: 4-Sep-91
 Date Closed: 6-Sep-94
 UST:
 Facility ID: 0-000657
 Owner: ROSARITA
 Tank ID: 5
 Date Closed: 7/18/1991

MAP FINDINGS

Map ID
 Direction
 Distance
 Distance (ft.)Site

EDR ID Number
 EPA ID Number

Database(s)

HUNT-WESSON GROCERY PRODUCTS (Continued)

U001000099

Closure Type: Perm Removal

Facility ID: 0-000657
 Owner: ROSARITA
 Tank ID: 6
 Date Closed: 7/18/1991
Closure Type: Perm Removal

Facility ID: 0-000657
 Owner: ROSARITA
 Tank ID: 2
 Date Closed: 7/18/1991
Closure Type: Perm Removal

Facility ID: 0-000657
 Owner: ROSARITA
 Tank ID: 1
 Date Closed: 7/18/1991
Closure Type: Perm Removal

**161 BEATRICE & HUNT-WESSON
 310 SOUTH EXTENSION ROAD
 MESA, AZ 85201**

**Dry Wells S100886274
 N/A**

Dry Wells:
 Registration Number: 1149
 Drywell Number: 4

**161 ROSARITA MEXICAN FOODS DIV H W
 310 S EXTENSION RD
 MESA, AZ 85210**

**FINDS 1004674104
 RCRA-NonGen AZD983469545**

FINDS:

Registry ID: 110002590063

Environmental Interest/Information System

RCRAInfo is a national information system that supports the Resource Conservation and Recovery Act (RCRA) program through the tracking of events and activities related to facilities that generate, transport, and treat, store, or dispose of hazardous waste. RCRAInfo allows RCRA program staff to track the notification, permit, compliance, and corrective action activities required under RCRA.

RCRA-NonGen:

Date form received by agency: 06/19/1991
 Facility name: ROSARITA MEXICAN FOODS DIV H W
 Facility address: 310 S EXTENSION RD
 MESA, AZ 85210
 EPA ID: AZD983469545
 Mailing address: 1050 E SOUTHERN AVE STE B7
 TEMPE, AZ 85282

MAP FINDINGS

Map ID
 Direction
 Distance
 Distance (ft.)Site

EDR ID Number
 EPA ID Number

Database(s)

ROSARITA MEXICAN FOODS DIV H W (Continued)

1004674104

Contact: STEPHEN A SMITH
 Contact address: 1050 E SOUTHERN AVE STE B7
 TEMPE, AZ 85282
 Contact country: US
 Contact telephone: (480) 829-6861
 Contact email: Not reported
 EPA Region: 09
 Classification: Non-Generator
 Description: Handler: Non-Generators do not presently generate hazardous waste

Owner/Operator Summary:

Owner/operator name: HUNT WESSON INC
 Owner/operator address: 1645 W VALENCIA DR
 FULLERTON, CA 92633
 Owner/operator country: Not reported
 Owner/operator telephone: (714) 680-1000
 Legal status: Private
 Owner/Operator Type: Owner
 Owner/Op start date: Not reported
 Owner/Op end date: Not reported

Handler Activities Summary:

U.S. importer of hazardous waste: Unknown
 Mixed waste (haz. and radioactive): Unknown
 Recycler of hazardous waste: No
 Transporter of hazardous waste: No
 Treater, storer or disposer of HW: No
 Underground injection activity: No
 On-site burner exemption: Unknown
 Furnace exemption: Unknown
 Used oil fuel burner: No
 Used oil processor: No
 User oil refiner: No
 Used oil fuel marketer to burner: No
 Used oil Specification marketer: No
 Used oil transfer facility: No
 Used oil transporter: No
 Off-site waste receiver: Commercial status unknown

Violation Status: No violations found

161

**MESA BUS. PARK III(FORMER ROSARITA PLANT)
 310 SOUTH EXTENSION RD
 MESA, AZ 85301**

**Dry Wells S105762728
 N/A**

Dry Wells:

Registration Number: 24203
 Drywell Number: 2

MAP FINDINGS

Map ID
 Direction
 Distance
 Distance (ft.)Site

EDR ID Number
 Database(s) EPA ID Number

162 **HOLSUM BAKERY INC** **LUST** **U001625995**
317 S COUNTRY CLUB DR **UST** **N/A**
MESA, AZ 85210

LUST:
 Facility ID: 0-002510

 Lust Number: 1254.01
 Leak Priority: CLOSED SOIL LVL MEETS TIER1
 Notification: 3-May-90
 Date Closed: 6-Jun-95

UST:
 Facility ID: 0-002510
 Owner: HOLSUM BAKERY INC
 Tank ID: 1
 Date Closed: 5/2/1990
Closure Type: Perm Removal

162 **CHEVRON - RR & RR EVANS** **LUST** **U001625789**
306 S COUNTRY CLUB DR **UST** **N/A**
MESA, AZ 85210

LUST:
 Facility ID: 0-002117

 Lust Number: 4926.01
 Leak Priority: CLOSED SOIL LVL MEETS TIER1
 Notification: 27-Aug-98
 Date Closed: 18-Sep-98

UST:
 Facility ID: 0-002117
 Owner: BROWN EVANS DISTRIBUTING CO
 Tank ID: 3
 Date Closed: 4/30/1999
Closure Type: Perm Removal

Facility ID: 0-002117
 Owner: BROWN EVANS DISTRIBUTING CO
 Tank ID: 1
 Date Closed: 3/10/1992
Closure Type: Perm Removal

Facility ID: 0-002117
 Owner: BROWN EVANS DISTRIBUTING CO
 Tank ID: 2
 Date Closed: 3/10/1992
Closure Type: Perm Removal

Facility ID: 0-002117
 Owner: BROWN EVANS DISTRIBUTING CO
 Tank ID: 4
 Date Closed: 6/22/1998
Closure Type: Perm Removal

MAP FINDINGS

Map ID
 Direction
 Distance
 Distance (ft.)Site
 Database(s)
 EPA ID Number

162 **RR & RR EVANS** **SHWS** **S101570485**
306 S. COUNTRY CLUB DR. **N/A**
MESA, AZ 85211

SHWS:
 EPA ID: AZD982488421
 Program: PA/SI
 Site Code: 70162
 Facility Id: 760
 Discovery Date: 19900115
 Source: Not reported
 Operable Unit: 0
 QWARF Area: Not reported
 Lat: Not reported
 Long: Not reported
 Lat/Long Method: 10
 Comments: Not reported

163 **ULTRA INSTALLATIONS INC** **SHWS** **1000352511**
245 S MULBERRY **FINDS** **AZD982517344**
MESA, AZ 85202 **CERC-NFRAP**
RCRA-NonGen

SHWS:
 EPA ID: AZD982517344
 Program: PA/SI
 Site Code: 70944
 Facility Id: 1368
 Discovery Date: 19950130
 Source: Not reported
 Operable Unit: 0
 QWARF Area: Not reported
 Lat: Not reported
 Long: Not reported
 Lat/Long Method: 99
 Comments: Not reported

FINDS:

Registry ID: 110000470936

Environmental Interest/Information System

AFS (Aerometric Information Retrieval System (AIRS) Facility Subsystem) replaces the former Compliance Data System (CDS), the National Emission Data System (NEDS), and the Storage and Retrieval of Aerometric Data (SAROAD). AIRS is the national repository for information concerning airborne pollution in the United States. AFS is used to track emissions and compliance data from industrial plants. AFS data are utilized by states to prepare State Implementation Plans to comply with regulatory programs and by EPA as an input for the estimation of total national emissions. AFS is undergoing a major redesign to support facility operating permits required under Title V of the Clean Air Act.

The NEI (National Emissions Inventory) database contains information on stationary and mobile sources that emit criteria air pollutants and their precursors, as well as hazardous air pollutants (HAPs).

US EPA TRIS (Toxics Release Inventory System) contains information

MAP FINDINGS

Map ID
 Direction
 Distance
 Distance (ft.)Site

EDR ID Number
 EPA ID Number

Database(s)

ULTRA INSTALLATIONS INC (Continued)

1000352511

from facilities on the amounts of over 300 listed toxic chemicals that these facilities release directly to air, water, land, or that are transported off-site.

RCRAInfo is a national information system that supports the Resource Conservation and Recovery Act (RCRA) program through the tracking of events and activities related to facilities that generate, transport, and treat, store, or dispose of hazardous waste. RCRAInfo allows RCRA program staff to track the notification, permit, compliance, and corrective action activities required under RCRA.

CERC-NFRAP:

Site ID: 0905230
 Federal Facility: Not a Federal Facility
 NPL Status: Not on the NPL
 Non NPL Status: NFRAP

CERCLIS-NFRAP Site Contact Name(s):

Contact Title: Not reported
 Contact Name: Brunilda Davila
 Contact Tel: (415) 972-3162

Contact Title: Not reported
 Contact Name: Nuria Muniz
 Contact Tel: (415) 972-3811

CERCLIS-NFRAP Assessment History:

Action: DISCOVERY
 Date Started: Not reported
 Date Completed: 02/27/1995
 Priority Level: Not reported

Action: PRELIMINARY ASSESSMENT
 Date Started: Not reported
 Date Completed: 02/01/1996
 Priority Level: NFRAP: No further Remedial Action planned

Action: ARCHIVE SITE
 Date Started: Not reported
 Date Completed: 02/01/1996
 Priority Level: Not reported

RCRA-NonGen:

Date form received by agency: 07/06/2005
 Facility name: ULTRA INSTALLATIONS INC
 Facility address: 245 S MULBERRY
 MESA, AZ 85202
 EPA ID: AZD982517344
 Mailing address: 220 S MULBERRY ST
 MESA, AZ 85202
 Contact: JONATHON CASTILLO
 Contact address: 245 S MULBERRY
 MESA, AZ 85202
 Contact country: US

MAP FINDINGS

Map ID
 Direction
 Distance
 Distance (ft.)Site

EDR ID Number
 EPA ID Number

Database(s)

ULTRA INSTALLATIONS INC (Continued)

1000352511

Contact telephone: (602) 898-1956
 Contact email: Not reported
 EPA Region: 09
 Land type: Municipal
 Classification: Non-Generator
 Description: Handler: Non-Generators do not presently generate hazardous waste

Owner/Operator Summary:

Owner/operator name: RANDY BROWN AND JONATHON CASTILLO
 Owner/operator address: 1615 N ANANEA
 MESA, AZ 85207
 Owner/operator country: Not reported
 Owner/operator telephone: (602) 898-1956
 Legal status: Private
 Owner/Operator Type: Owner
 Owner/Op start date: 01/01/0001
 Owner/Op end date: Not reported

Owner/operator name: RANDY BROWN AND JONATHON CASTILLO
 Owner/operator address: 1615 N ANANEA
 MESA, AZ 85207
 Owner/operator country: Not reported
 Owner/operator telephone: (602) 898-1956
 Legal status: Private
 Owner/Operator Type: Owner
 Owner/Op start date: Not reported
 Owner/Op end date: Not reported

Owner/operator name: NOT REQUIRED
 Owner/operator address: NOT REQUIRED
 NOT REQUIRED, ME 99999
 Owner/operator country: Not reported
 Owner/operator telephone: (415) 555-1212
 Legal status: Private
 Owner/Operator Type: Operator
 Owner/Op start date: Not reported
 Owner/Op end date: Not reported

Owner/operator name: NOT REQUIRED
 Owner/operator address: NOT REQUIRED
 NOT REQUIRED, ME 99999
 Owner/operator country: Not reported
 Owner/operator telephone: (415) 555-1212
 Legal status: Private
 Owner/Operator Type: Operator
 Owner/Op start date: 01/01/0001
 Owner/Op end date: Not reported

Handler Activities Summary:

U.S. importer of hazardous waste: Unknown
 Mixed waste (haz. and radioactive): Unknown
 Recycler of hazardous waste: No
 Transporter of hazardous waste: No
 Treater, storer or disposer of HW: No
 Underground injection activity: No
 On-site burner exemption: Unknown

MAP FINDINGS

Map ID
 Direction
 Distance
 Distance (ft.)Site

EDR ID Number
 EPA ID Number

Database(s)

ULTRA INSTALLATIONS INC (Continued)

1000352511

Furnace exemption: Unknown
 Used oil fuel burner: No
 Used oil processor: No
 User oil refiner: No
 Used oil fuel marketer to burner: No
 Used oil Specification marketer: No
 Used oil transfer facility: No
 Used oil transporter: No
 Off-site waste receiver: Commercial status unknown

Historical Generators:

Date form received by agency: 04/06/1995
 Facility name: ULTRA INSTALLATIONS INC
 Classification: Conditionally Exempt Small Quantity Generator

Facility Has Received Notices of Violations:

Regulation violated: F - 262.10-12.A
 Area of violation: Generators - General
 Date violation determined: 01/16/1997
 Date achieved compliance: 11/05/1997
 Violation lead agency: State
 Enforcement action: Not reported
 Enforcement action date: 07/29/1997
 Enf. disposition status: Not reported
 Enf. disp. status date: Not reported
 Enforcement lead agency: State
 Proposed penalty amount: Not reported
 Final penalty amount: Not reported
 Paid penalty amount: Not reported

Regulation violated: F - 262.10-12.A
 Area of violation: Generators - General
 Date violation determined: 01/16/1997
 Date achieved compliance: 11/05/1997
 Violation lead agency: State
 Enforcement action: WRITTEN INFORMAL
 Enforcement action date: 03/21/1997
 Enf. disposition status: Not reported
 Enf. disp. status date: Not reported
 Enforcement lead agency: State
 Proposed penalty amount: Not reported
 Final penalty amount: Not reported
 Paid penalty amount: Not reported

Regulation violated: F - 262.10-12.A
 Area of violation: Generators - General
 Date violation determined: 01/16/1997
 Date achieved compliance: 11/05/1997
 Violation lead agency: State
 Enforcement action: Not reported
 Enforcement action date: 09/05/1997
 Enf. disposition status: Not reported
 Enf. disp. status date: Not reported
 Enforcement lead agency: State
 Proposed penalty amount: Not reported
 Final penalty amount: Not reported

MAP FINDINGS

Map ID
 Direction
 Distance
 Distance (ft.)Site

EDR ID Number
 EPA ID Number

Database(s)

ULTRA INSTALLATIONS INC (Continued)

1000352511

Paid penalty amount: Not reported

Regulation violated: FR - 262.10-12.A
 Area of violation: Generators - General
 Date violation determined: 06/05/1991
 Date achieved compliance: 10/08/1992
 Violation lead agency: State
 Enforcement action: WRITTEN INFORMAL
 Enforcement action date: 07/18/1991
 Enf. disposition status: Not reported
 Enf. disp. status date: Not reported
 Enforcement lead agency: State
 Proposed penalty amount: Not reported
 Final penalty amount: Not reported
 Paid penalty amount: Not reported

Regulation violated: FR - 262.10-12.A
 Area of violation: Generators - General
 Date violation determined: 05/03/1989
 Date achieved compliance: 12/20/1989
 Violation lead agency: State
 Enforcement action: WRITTEN INFORMAL
 Enforcement action date: 10/18/1989
 Enf. disposition status: Not reported
 Enf. disp. status date: Not reported
 Enforcement lead agency: State
 Proposed penalty amount: Not reported
 Final penalty amount: Not reported
 Paid penalty amount: Not reported

Regulation violated: FR - 262.10-12.A
 Area of violation: Generators - General
 Date violation determined: 05/03/1989
 Date achieved compliance: 12/20/1989
 Violation lead agency: State
 Enforcement action: WRITTEN INFORMAL
 Enforcement action date: 07/14/1989
 Enf. disposition status: Not reported
 Enf. disp. status date: Not reported
 Enforcement lead agency: State
 Proposed penalty amount: Not reported
 Final penalty amount: Not reported
 Paid penalty amount: Not reported

Evaluation Action Summary:
 Evaluation date: 01/16/1997
 Evaluation: COMPLIANCE EVALUATION INSPECTION ON-SITE
 Area of violation: Generators - General
 Date achieved compliance: 11/05/1997
 Evaluation lead agency: State

Evaluation date: 06/05/1991
 Evaluation: COMPLIANCE EVALUATION INSPECTION ON-SITE
 Area of violation: Generators - General
 Date achieved compliance: 10/08/1992
 Evaluation lead agency: State

MAP FINDINGS

Map ID
 Direction
 Distance
 Distance (ft.)Site
 Database(s)
 EPA ID Number
 EDR ID Number

ULTRA INSTALLATIONS INC (Continued)

1000352511

Evaluation date: 05/03/1989
 Evaluation: COMPLIANCE EVALUATION INSPECTION ON-SITE
 Area of violation: Generators - General
 Date achieved compliance: 12/20/1989
 Evaluation lead agency: State

**164 C A GILBERT PLUMBING CO
 254 S MESA DR
 MESA, AZ 85210**

**UST U001625881
 N/A**

UST:

Facility ID: 0-002295
 Owner: C A GILBERT PLUMBING CO
 Tank ID: 2
 Date Closed: Not reported
Closure Type: Not reported

Facility ID: 0-002295
 Owner: C A GILBERT PLUMBING CO
 Tank ID: 3
 Date Closed: Not reported
Closure Type: Not reported

Facility ID: 0-002295
 Owner: C A GILBERT PLUMBING CO
 Tank ID: 1
 Date Closed: Not reported
Closure Type: Not reported

**165 UGLY DUCKLING CAR SALES
 333 S ALMA SCHOOL RD
 MESA, AZ 85210**

**FINDS 1001212534
 RCRA-NonGen AZR000006635**

FINDS:

Registry ID: 110002604218

Environmental Interest/Information System

RCRAInfo is a national information system that supports the Resource Conservation and Recovery Act (RCRA) program through the tracking of events and activities related to facilities that generate, transport, and treat, store, or dispose of hazardous waste. RCRAInfo allows RCRA program staff to track the notification, permit, compliance, and corrective action activities required under RCRA.

RCRA-NonGen:

Date form received by agency: 05/30/1997
 Facility name: UGLY DUCKLING CAR SALES
 Facility address: 333 S ALMA SCHOOL RD
 MESA, AZ 85210
 EPA ID: AZR000006635
 Mailing address: 4020 E INDIAN SCHOOL RD
 ATTN INVENTORY DEPT
 PHOENIX, AZ 85018
 Contact: TRACY TORNGREN
 Contact address: 4020 E INDIAN SCHOOL RD ATTN INVENTORY DEPT

MAP FINDINGS

Map ID
 Direction
 Distance
 Distance (ft.)Site

EDR ID Number
 EPA ID Number

Database(s)

UGLY DUCKLING CAR SALES (Continued)

1001212534

PHOENIX, AZ 85018
 Contact country: US
 Contact telephone: (602) 667-2431
 Contact email: Not reported
 EPA Region: 09
 Classification: Non-Generator
 Description: Handler: Non-Generators do not presently generate hazardous waste

Owner/Operator Summary:

Owner/operator name: UGLY DUCKLING CAR SALES INC
 Owner/operator address: 333 S ALMA SCHOOL RD
 MESA, AZ 85210
 Owner/operator country: Not reported
 Owner/operator telephone: (602) 833-0600
 Legal status: Private
 Owner/Operator Type: Owner
 Owner/Op start date: Not reported
 Owner/Op end date: Not reported

Handler Activities Summary:

U.S. importer of hazardous waste: Unknown
 Mixed waste (haz. and radioactive): Unknown
 Recycler of hazardous waste: No
 Transporter of hazardous waste: No
 Treater, storer or disposer of HW: No
 Underground injection activity: No
 On-site burner exemption: Unknown
 Furnace exemption: Unknown
 Used oil fuel burner: No
 Used oil processor: No
 User oil refiner: No
 Used oil fuel marketer to burner: No
 Used oil Specification marketer: No
 Used oil transfer facility: No
 Used oil transporter: No
 Off-site waste receiver: Commercial status unknown

Violation Status: No violations found

165

**DRIVE TIME CAR SALES
 333 S ALMA SCHOOL RD
 MESA, AZ 85210**

**LUST U003051412
 UST N/A**

LUST:

Facility ID: 0-006817
 Lust Number: 1373.01
 Leak Priority: CLOSED SOIL LVL MEETS TIER1
 Notification: 31-Jul-90
 Date Closed: 1-Feb-93

UST:

Facility ID: 0-006817
 Owner: PEDCO INC
 Tank ID: 6
 Date Closed: 8/1/1990
Closure Type: Perm Removal

MAP FINDINGS

Map ID
 Direction
 Distance
 Distance (ft.)Site

EDR ID Number
 EPA ID Number

Database(s)

DRIVE TIME CAR SALES (Continued)

U003051412

Facility ID: 0-006817
 Owner: PEDCO INC
 Tank ID: 2
 Date Closed: 1/19/1991
Closure Type: Perm Removal

Facility ID: 0-006817
 Owner: PEDCO INC
 Tank ID: 5
 Date Closed: 1/19/1991
Closure Type: Perm Removal

Facility ID: 0-006817
 Owner: PEDCO INC
 Tank ID: 4
 Date Closed: 1/19/1991
Closure Type: Perm Removal

Facility ID: 0-006817
 Owner: PEDCO INC
 Tank ID: 1
 Date Closed: 1/10/1991
Closure Type: Perm Removal

Facility ID: 0-006817
 Owner: PEDCO INC
 Tank ID: 3
 Date Closed: 1/19/1991
Closure Type: Perm Removal

166

**CANYON STATE DRYWALL
 301 S. WESTWOOD
 MESA, AZ 85210**

**Dry Wells S104530922
 N/A**

Dry Wells:
 Registration Number: 19460
 Drywell Number: 1

166

**GRACE SIGN CO
 301 S WESTWOOD
 MESA, AZ 85210**

**FINDS 1000589416
 RCRA-NonGen AZD983471640**

FINDS:
 Registry ID: 110002590857

Environmental Interest/Information System

RCRAInfo is a national information system that supports the Resource Conservation and Recovery Act (RCRA) program through the tracking of events and activities related to facilities that generate, transport, and treat, store, or dispose of hazardous waste. RCRAInfo allows RCRA program staff to track the notification, permit, compliance, and corrective action activities required under RCRA.

MAP FINDINGS

Map ID
 Direction
 Distance
 Distance (ft.)Site

EDR ID Number
 EPA ID Number

Database(s)

GRACE SIGN CO (Continued)

1000589416

RCRA-NonGen:

Date form received by agency: 02/23/1998
 Facility name: GRACE SIGN CO
 Facility address: 301 S WESTWOOD
 MESA, AZ 85210
 EPA ID: AZD983471640
 Contact: KEVIN HONEA
 Contact address: 301 S WESTWOOD
 MESA, AZ 85210
 Contact country: US
 Contact telephone: (602) 969-7561
 Contact email: Not reported
 EPA Region: 09
 Classification: Non-Generator
 Description: Handler: Non-Generators do not presently generate hazardous waste

Owner/Operator Summary:

Owner/operator name: FRANK GRACE
 Owner/operator address: 301 S WESTWOOD
 MESA, AZ 85210
 Owner/operator country: Not reported
 Owner/operator telephone: (602) 969-7561
 Legal status: Private
 Owner/Operator Type: Owner
 Owner/Op start date: Not reported
 Owner/Op end date: Not reported

Handler Activities Summary:

U.S. importer of hazardous waste: Unknown
 Mixed waste (haz. and radioactive): Unknown
 Recycler of hazardous waste: No
 Transporter of hazardous waste: No
 Treater, storer or disposer of HW: No
 Underground injection activity: No
 On-site burner exemption: Unknown
 Furnace exemption: Unknown
 Used oil fuel burner: No
 Used oil processor: No
 User oil refiner: No
 Used oil fuel marketer to burner: No
 Used oil Specification marketer: No
 Used oil transfer facility: No
 Used oil transporter: No
 Off-site waste receiver: Commercial status unknown

Violation Status: No violations found

167

**EASTER MINING MGMT
 52 W 3RD AVE
 MESA, AZ 85202**

**FINDS 1000401411
 RCRA-NonGen AZD980883748**

FINDS:

Registry ID: 110002569943

Environmental Interest/Information System
 RCRAInfo is a national information system that supports the Resource

MAP FINDINGS

Map ID
 Direction
 Distance
 Distance (ft.)Site

EDR ID Number
 Database(s) EPA ID Number

EASTER MINING MGMT (Continued)

1000401411

Conservation and Recovery Act (RCRA) program through the tracking of events and activities related to facilities that generate, transport, and treat, store, or dispose of hazardous waste. RCRAInfo allows RCRA program staff to track the notification, permit, compliance, and corrective action activities required under RCRA.

RCRA-NonGen:

Date form received by agency: 06/27/1984
 Facility name: EASTER MINING MGMT
 Facility address: 52 W 3RD AVE
 MESA, AZ 85202
 EPA ID: AZD980883748
 Mailing address: 503 W THIRD AVE
 MESA, AZ 85202
 Contact: UNKNOWN UNKNOWN
 Contact address: 52 W 3RD AVE
 MESA, AZ 85202
 Contact country: US
 Contact telephone: (602) 890-9480
 Contact email: Not reported
 EPA Region: 09
 Classification: Non-Generator
 Description: Handler: Non-Generators do not presently generate hazardous waste

Owner/Operator Summary:

Owner/operator name: NOT REQUIRED
 Owner/operator address: NOT REQUIRED
 NOT REQUIRED, ME 99999
 Owner/operator country: Not reported
 Owner/operator telephone: (415) 555-1212
 Legal status: Private
 Owner/Operator Type: Owner
 Owner/Op start date: Not reported
 Owner/Op end date: Not reported
 Owner/operator name: NOT REQUIRED
 Owner/operator address: NOT REQUIRED
 NOT REQUIRED, ME 99999
 Owner/operator country: Not reported
 Owner/operator telephone: (415) 555-1212
 Legal status: Private
 Owner/Operator Type: Operator
 Owner/Op start date: Not reported
 Owner/Op end date: Not reported

Handler Activities Summary:

U.S. importer of hazardous waste: Unknown
 Mixed waste (haz. and radioactive): Unknown
 Recycler of hazardous waste: No
 Transporter of hazardous waste: No
 Treater, storer or disposer of HW: No
 Underground injection activity: No
 On-site burner exemption: Unknown
 Furnace exemption: Unknown
 Used oil fuel burner: No

MAP FINDINGS

Map ID			EDR ID Number
Direction			
Distance			
Distance (ft.)Site		Database(s)	EPA ID Number

EASTER MINING MGMT (Continued)

1000401411

Used oil processor:	No
User oil refiner:	No
Used oil fuel marketer to burner:	No
Used oil Specification marketer:	No
Used oil transfer facility:	No
Used oil transporter:	No
Off-site waste receiver:	Commercial status unknown

Violation Status: No violations found

**168 HONDA CAR COMPANY
313 SOUTH MULBERRY STREET
MESA, AZ 85202**

**Dry Wells S103492007
N/A**

Dry Wells:
Registration Number: 1706
Drywell Number: 1

**168 ISLEYS COLLISION AND SALVAGE
263 S MULBERRY
MESA, AZ 85201**

**FINDS 1000455238
HAZNET AZD982493413
RCRA-NonGen**

FINDS:

Registry ID: 110002585774

Environmental Interest/Information System

RCRAInfo is a national information system that supports the Resource Conservation and Recovery Act (RCRA) program through the tracking of events and activities related to facilities that generate, transport, and treat, store, or dispose of hazardous waste. RCRAInfo allows RCRA program staff to track the notification, permit, compliance, and corrective action activities required under RCRA.

HAZNET:

Gepaid:	AZD982493413
Contact:	Not reported
Telephone:	0000000000
Facility Addr2:	Not reported
Mailing Name:	Not reported
Mailing Address:	263 S MULBERRY
Mailing City,St,Zip:	MESA, AZ 852010000
Gen County:	99
TSD EPA ID:	CAT000613893
TSD County:	Los Angeles
Waste Category:	Oxygenated solvents (acetone, butanol, ethyl acetate, etc.)
Disposal Method:	Transfer Station
Tons:	.0885
Facility County:	99

RCRA-NonGen:

Date form received by agency: 07/11/1990

MAP FINDINGS

Map ID
 Direction
 Distance
 Distance (ft.)Site

EDR ID Number
 EPA ID Number

Database(s)

ISLEYS COLLISION AND SALVAGE (Continued)

1000455238

Facility name: ISLEYS COLLISION AND SALVAGE
 Facility address: 263 S MULBERRY
 MESA, AZ 85201
 EPA ID: AZD982493413
 Contact: ENVIRONMENTAL MANAGER
 Contact address: 263 S MULBERRY
 MESA, AZ 85201
 Contact country: US
 Contact telephone: (602) 898-0701
 Contact email: Not reported
 EPA Region: 09
 Classification: Non-Generator
 Description: Handler: Non-Generators do not presently generate hazardous waste

Owner/Operator Summary:

Owner/operator name: GUY ISLEY
 Owner/operator address: NOT REQUIRED
 NOT REQUIRED, ME 99999
 Owner/operator country: Not reported
 Owner/operator telephone: (415) 555-1212
 Legal status: Private
 Owner/Operator Type: Owner
 Owner/Op start date: Not reported
 Owner/Op end date: Not reported

Owner/operator name: NOT REQUIRED
 Owner/operator address: NOT REQUIRED
 NOT REQUIRED, ME 99999
 Owner/operator country: Not reported
 Owner/operator telephone: (415) 555-1212
 Legal status: Private
 Owner/Operator Type: Operator
 Owner/Op start date: Not reported
 Owner/Op end date: Not reported

Handler Activities Summary:

U.S. importer of hazardous waste: Unknown
 Mixed waste (haz. and radioactive): Unknown
 Recycler of hazardous waste: No
 Transporter of hazardous waste: No
 Treater, storer or disposer of HW: No
 Underground injection activity: No
 On-site burner exemption: Unknown
 Furnace exemption: Unknown
 Used oil fuel burner: No
 Used oil processor: No
 User oil refiner: No
 Used oil fuel marketer to burner: No
 Used oil Specification marketer: No
 Used oil transfer facility: No
 Used oil transporter: No
 Off-site waste receiver: Commercial status unknown

Violation Status: No violations found

MAP FINDINGS

Map ID
 Direction
 Distance
 Distance (ft.)Site

EDR ID Number
 Database(s) EPA ID Number

168 **AUTOMOTIVE TESTING LAB INC** **UST** **U001628536**
263 S MULBERRY **N/A**
MESA, AZ 85202

UST:

Facility ID: 0-007637
 Owner: AUTOMOTIVE TESTING LABORATORIES INC
 Tank ID: 3
 Date Closed: Not reported
Closure Type: Not reported

Facility ID: 0-007637
 Owner: AUTOMOTIVE TESTING LABORATORIES INC
 Tank ID: 4
 Date Closed: Not reported
Closure Type: Not reported

Facility ID: 0-007637
 Owner: AUTOMOTIVE TESTING LABORATORIES INC
 Tank ID: 1
 Date Closed: 12/1/1991
Closure Type: Perm Removal

Facility ID: 0-007637
 Owner: AUTOMOTIVE TESTING LABORATORIES INC
 Tank ID: 2
 Date Closed: 12/1/1991
Closure Type: Perm Removal

Facility ID: 0-007637
 Owner: AUTOMOTIVE TESTING LABORATORIES INC
 Tank ID: 5
 Date Closed: Not reported
Closure Type: Not reported

169 **OE PAINT PRO'S** **FINDS** **1004674324**
309 S MACDONALD / 66 W BROADW **MANIFEST** **AZD983483462**
MESA, AZ 85210 **RCRA-NonGen**

FINDS:

Registry ID: 110002597262

Environmental Interest/Information System
 RCRAInfo is a national information system that supports the Resource Conservation and Recovery Act (RCRA) program through the tracking of events and activities related to facilities that generate, transport, and treat, store, or dispose of hazardous waste. RCRAInfo allows RCRA program staff to track the notification, permit, compliance, and corrective action activities required under RCRA.

AZ MANIFEST:

Business Type: O
 EPA ID: AZD983483462
 Mailing Address: 504 W FAIRWAY CIR
 Mailing City, St, Zip: MESA, AZ 85201-2564
 Contact Name: TIM SIMMONS
 Contact Phone: (480) 833-3331

MAP FINDINGS

Map ID
 Direction
 Distance
 Distance (ft.)Site

EDR ID Number

Database(s) EPA ID Number

OE PAINT PRO'S (Continued)

1004674324

Date Generator Signed The Manifest:	08/11/2004
Transporter EPA ID Number:	AZD009015389
Date Transporter Signed The Manifest:	08/11/2004
Transporter EPA ID Number:	AZD009015389
TSD EPA ID Number:	AZD009015389
Date Tsd Signed The Manifest:	08/11/2004
DOT ID Number:	UN1263
Quantity:	55.00
Volume:	G
Waste Code 1:	D001
Waste Code 2:	F003
Waste Code 3:	F005
Waste Code 4:	Not reported
Waste Code 5:	Not reported
Waste Code 6:	Not reported
Waste Code 7:	Not reported
Waste Code 8:	Not reported
Waste Code 9:	Not reported
Business Type:	O
EPA ID:	AZD983483462
Mailing Address:	504 W FAIRWAY CIR
Mailing City,St,Zip:	MESA, AZ 85201-2564
Contact Name:	TIM SIMMONS
Contact Phone:	(480) 833-3331
Date Generator Signed The Manifest:	10/04/2004
Transporter EPA ID Number:	AZD009015389
Date Transporter Signed The Manifest:	10/04/2004
Transporter EPA ID Number:	AZD009015389
TSD EPA ID Number:	AZD009015389
Date Tsd Signed The Manifest:	10/04/2004
DOT ID Number:	UN1263
Quantity:	55.00
Volume:	G
Waste Code 1:	D001
Waste Code 2:	F003
Waste Code 3:	F005
Waste Code 4:	D040
Waste Code 5:	Not reported
Waste Code 6:	Not reported
Waste Code 7:	Not reported
Waste Code 8:	Not reported
Waste Code 9:	Not reported
Business Type:	O
EPA ID:	AZD983483462
Mailing Address:	504 W FAIRWAY CIR
Mailing City,St,Zip:	MESA, AZ 85201-2564
Contact Name:	TIM SIMMONS
Contact Phone:	(480) 833-3331
Date Generator Signed The Manifest:	01/27/2005
Transporter EPA ID Number:	AZR000046045
Date Transporter Signed The Manifest:	01/27/2005
Transporter EPA ID Number:	AZR000046045
TSD EPA ID Number:	Not reported
Date Tsd Signed The Manifest:	01/27/2005
DOT ID Number:	UN1263

MAP FINDINGS

Map ID
 Direction
 Distance
 Distance (ft.)Site

EDR ID Number

Database(s) EPA ID Number

OE PAINT PRO'S (Continued)

1004674324

Quantity:	35.00
Volume:	G
Waste Code 1:	D001
Waste Code 2:	D005
Waste Code 3:	D007
Waste Code 4:	D008
Waste Code 5:	F002
Waste Code 6:	F003
Waste Code 7:	F005
Waste Code 8:	Not reported
Waste Code 9:	Not reported

RCRA-NonGen:

Date form received by agency: 02/26/2007
 Facility name: OE PAINT PRO'S
 Facility address: 309 S MACDONALD
 MESA, AZ 85210-1517
 EPA ID: AZD983483462
 Mailing address: 504 W FAIRWAY CIR
 MESA, AZ 85201-2564
 Contact: Not reported
 Contact address: NO ADDRESS ON RECORD
 Contact country: Not reported
 Contact telephone: Not reported
 Contact email: Not reported
 EPA Region: 09
 Classification: Non-Generator
 Description: Handler: Non-Generators do not presently generate hazardous waste

Handler Activities Summary:

U.S. importer of hazardous waste:	Unknown
Mixed waste (haz. and radioactive):	Unknown
Recycler of hazardous waste:	Unknown
Transporter of hazardous waste:	No
Treater, storer or disposer of HW:	Unknown
Underground injection activity:	Unknown
On-site burner exemption:	Unknown
Furnace exemption:	Unknown
Used oil fuel burner:	Unknown
Used oil processor:	Unknown
User oil refiner:	Unknown
Used oil fuel marketer to burner:	Unknown
Used oil Specification marketer:	Unknown
Used oil transfer facility:	Unknown
Used oil transporter:	Unknown
Off-site waste receiver:	Commercial status unknown

Historical Generators:

Date form received by agency: 01/03/2006
 Facility name: OE PAINT PRO'S
 Site name: APPLE SHINES COLLISION PLUS
 Classification: Conditionally Exempt Small Quantity Generator

Date form received by agency: 08/27/1997
 Facility name: OE PAINT PRO'S

MAP FINDINGS

Map ID
 Direction
 Distance
 Distance (ft.)Site

EDR ID Number
 Database(s)
 EPA ID Number

OE PAINT PRO'S (Continued)

1004674324

Site name: APPLE SHINES COLLISION PLUS
 Classification: Conditionally Exempt Small Quantity Generator
 Violation Status: No violations found

170

**ADVANCED PLASTERING
 303 S SIRRINE
 MESA, AZ 85210**

**LUST S106618753
 WWFAC N/A**

LUST:
 Facility ID: 0-002955
 Lust Number: 406.01
 Leak Priority: CLOSED SOIL LVL MEETS TIER1
 Notification: 26-Feb-88
 Date Closed: 4-Aug-99

WWFAC:
 Place ID: 2917
 Inventory ID: 101092
 Facility Code: COMM
 Facility Type: COMMERCIAL PROPERTY

171

**AUER PRECISION CO., INC.
 325 SOUTH DAVIS
 MESA, AZ 85210**

**Dry Wells S103491019
 N/A**

Dry Wells:
 Registration Number: 11531
 Drywell Number: 1

171

**BUILDING ADDITION AUER PRECISION CO
 315 SOUTH DAVIS
 MESA, AZ 85210**

**Dry Wells S103491177
 N/A**

Dry Wells:
 Registration Number: 6915
 Drywell Number: 1

MAP FINDINGS

Map ID			EDR ID Number
Direction			
Distance			
Distance (ft.)	Site	Database(s)	EPA ID Number

172	CARDON DISTRIBUTING 134 W BROADWAY RD MESA, AZ 85210	UST	U001000106 N/A
-----	---	------------	--------------------------

UST:

Facility ID:	0-000895
Owner:	CARDON INVESTMENTS
Tank ID:	1
Date Closed:	1/1/1989
Closure Type:	Perm Removal

172	BEST AUTOBODY SUPPLY AND FINISH 145 W BROADWAY STE 8 MESA, AZ 85210	FINDS RCRA-NonGen	1001486499 AZR000001511
-----	--	-----------------------------	--

FINDS:

Registry ID:	110002599787
Environmental Interest/Information System	
RCRAInfo is a national information system that supports the Resource Conservation and Recovery Act (RCRA) program through the tracking of events and activities related to facilities that generate, transport, and treat, store, or dispose of hazardous waste. RCRAInfo allows RCRA program staff to track the notification, permit, compliance, and corrective action activities required under RCRA.	

RCRA-NonGen:

Date form received by agency: 02/23/1998	
Facility name:	BEST AUTOBODY SUPPLY AND FINISH
Facility address:	145 W BROADWAY STE 8 MESA, AZ 85210
EPA ID:	AZR000001511
Mailing address:	145 W BROADWAY #EIGHTH MESA, AZ 85210
Contact:	MIKE ENGSTROM
Contact address:	145 W BROADWAY 8 MESA, AZ 85210
Contact country:	US
Contact telephone:	(602) 844-2378
Contact email:	Not reported
EPA Region:	09
Classification:	Non-Generator
Description:	Handler: Non-Generators do not presently generate hazardous waste

Owner/Operator Summary:

Owner/operator name:	MIKE ENGSTROM
Owner/operator address:	145 W BROADWAY #EIGHTH MESA, AZ 85210
Owner/operator country:	Not reported
Owner/operator telephone:	(602) 844-2378
Legal status:	Private
Owner/Operator Type:	Owner
Owner/Op start date:	Not reported
Owner/Op end date:	Not reported

Handler Activities Summary:

MAP FINDINGS

Map ID
 Direction
 Distance
 Distance (ft.)Site

EDR ID Number
 EPA ID Number

Database(s)

BEST AUTOBODY SUPPLY AND FINISH (Continued)

1001486499

U.S. importer of hazardous waste: Unknown
 Mixed waste (haz. and radioactive): Unknown
 Recycler of hazardous waste: No
 Transporter of hazardous waste: No
 Treater, storer or disposer of HW: No
 Underground injection activity: No
 On-site burner exemption: Unknown
 Furnace exemption: Unknown
 Used oil fuel burner: No
 Used oil processor: No
 User oil refiner: No
 Used oil fuel marketer to burner: No
 Used oil Specification marketer: No
 Used oil transfer facility: No
 Used oil transporter: No
 Off-site waste receiver: Commercial status unknown

Violation Status: No violations found

172 **ASHLAND CHEMICALS**
150 W BROADWAY
MESA, AZ 85202

SHWS S101570437
 N/A

SHWS:
 EPA ID: AZD092671981
 Program: PA/SI
 Site Code: 70236
 Facility Id: 759
 Discovery Date: 19900115
 Source: Not reported
 Operable Unit: 0
 QWARK Area: Not reported
 Lat: Not reported
 Long: Not reported
 Lat/Long Method: 10
 Comments: Not reported

172 **ASHLAND CHEM CO**
150 W BROADWAY
MESA, AZ 85202

FINDS 1000277258
 RCRA-TSDF AZD092671981
 CERC-NFRAP
 RCRA-NonGen

FINDS:
 Registry ID: 110002569015

Environmental Interest/Information System
 RCRAInfo is a national information system that supports the Resource Conservation and Recovery Act (RCRA) program through the tracking of events and activities related to facilities that generate, transport, and treat, store, or dispose of hazardous waste. RCRAInfo allows RCRA program staff to track the notification, permit, compliance, and corrective action activities required under RCRA.

RCRA-TSDF:
 Date form received by agency: 10/01/1993

MAP FINDINGS

Map ID
 Direction
 Distance
 Distance (ft.)Site

EDR ID Number
 EPA ID Number

Database(s)

ASHLAND CHEM CO (Continued)

1000277258

Facility name:	ASHLAND CHEM CO
Facility address:	150 W BROADWAY MESA, AZ 85202
EPA ID:	AZD092671981
Mailing address:	P.O. BOX FIRST THOUSAND SECOND MESA, AZ 85201
Contact:	Not reported
Contact address:	Not reported
Contact country:	Not reported
Contact telephone:	Not reported
Contact email:	Not reported
EPA Region:	09
Land type:	Facility is not located on Indian land. Additional information is not known.
Classification:	TSDF
Description:	Handler is engaged in the treatment, storage or disposal of hazardous waste
TSD commencement date:	Not reported
Classification:	Non-Generator
Description:	Handler: Non-Generators do not presently generate hazardous waste
Owner/Operator Summary:	
Owner/operator name:	SOUTHERN PACIFIC LAND COMPANY
Owner/operator address:	SO PAC BLDG ONE MARKET PLAZA PHOENIX, AZ 85002
Owner/operator country:	Not reported
Owner/operator telephone:	(602) 277-1911
Legal status:	Private
Owner/Operator Type:	Owner
Owner/Op start date:	Not reported
Owner/Op end date:	Not reported
Owner/operator name:	ASHLAND CHEMICAL COMPANY
Owner/operator address:	150 WEST BROADWAY CITY NOT REPORTED, AZ 99999
Owner/operator country:	Not reported
Owner/operator telephone:	(602) 962-0376
Legal status:	Private
Owner/Operator Type:	Operator
Owner/Op start date:	Not reported
Owner/Op end date:	Not reported
Handler Activities Summary:	
U.S. importer of hazardous waste:	Unknown
Mixed waste (haz. and radioactive):	Unknown
Recycler of hazardous waste:	No
Transporter of hazardous waste:	No
Treater, storer or disposer of HW:	No
Underground injection activity:	No
On-site burner exemption:	Unknown
Furnace exemption:	Unknown
Used oil fuel burner:	No
Used oil processor:	No
User oil refiner:	No
Used oil fuel marketer to burner:	No
Used oil Specification marketer:	No

MAP FINDINGS

Map ID
 Direction
 Distance
 Distance (ft.)Site

EDR ID Number

Database(s) EPA ID Number

ASHLAND CHEM CO (Continued)

1000277258

Used oil transfer facility: No
 Used oil transporter: No
 Off-site waste receiver: Commercial status unknown

Historical Generators:

Date form received by agency: 08/18/1980
 Facility name: ASHLAND CHEM CO
 Classification: Not a generator, verified

Corrective Action Summary:

Event date: 01/01/1990
 Event: CA029ST

 Event date: 06/24/1991
 Event: CA049SI

Facility Has Received Notices of Violations:

Regulation violated: FR - 263
 Area of violation: Transporters - General
 Date violation determined: 05/14/1987
 Date achieved compliance: 08/03/1987
 Violation lead agency: State
 Enforcement action: Not reported
 Enforcement action date: Not reported
 Enf. disposition status: Not reported
 Enf. disp. status date: Not reported
 Enforcement lead agency: Not reported
 Proposed penalty amount: Not reported
 Final penalty amount: Not reported
 Paid penalty amount: Not reported

Regulation violated: FR - 262.50-60
 Area of violation: Generators - General
 Date violation determined: 05/14/1987
 Date achieved compliance: 08/03/1987
 Violation lead agency: State
 Enforcement action: Not reported
 Enforcement action date: Not reported
 Enf. disposition status: Not reported
 Enf. disp. status date: Not reported
 Enforcement lead agency: Not reported
 Proposed penalty amount: Not reported
 Final penalty amount: Not reported
 Paid penalty amount: Not reported

Regulation violated: FR - 262.10-12.A
 Area of violation: Generators - General
 Date violation determined: 09/19/1984
 Date achieved compliance: 08/27/1985
 Violation lead agency: State
 Enforcement action: Not reported
 Enforcement action date: Not reported
 Enf. disposition status: Not reported
 Enf. disp. status date: Not reported
 Enforcement lead agency: Not reported
 Proposed penalty amount: Not reported

MAP FINDINGS

Map ID
 Direction
 Distance
 Distance (ft.)Site

EDR ID Number

Database(s) EPA ID Number

ASHLAND CHEM CO (Continued)

1000277258

Final penalty amount: Not reported
 Paid penalty amount: Not reported

Evaluation Action Summary:

Evaluation date: 01/04/1991
 Evaluation: COMPLIANCE EVALUATION INSPECTION ON-SITE
 Area of violation: Not reported
 Date achieved compliance: Not reported
 Evaluation lead agency: State

Evaluation date: 05/14/1987
 Evaluation: NON-FINANCIAL RECORD REVIEW
 Area of violation: Generators - General
 Date achieved compliance: 08/03/1987
 Evaluation lead agency: State

Evaluation date: 05/14/1987
 Evaluation: NON-FINANCIAL RECORD REVIEW
 Area of violation: Transporters - General
 Date achieved compliance: 08/03/1987
 Evaluation lead agency: State

Evaluation date: 09/19/1984
 Evaluation: COMPLIANCE EVALUATION INSPECTION ON-SITE
 Area of violation: Generators - General
 Date achieved compliance: 08/27/1985
 Evaluation lead agency: State

CERC-NFRAP:

Site ID: 0900406
 Federal Facility: Not a Federal Facility
 NPL Status: Not on the NPL
 Non NPL Status: NFRAP

CERCLIS-NFRAP Site Contact Name(s):

Contact Title: Not reported
 Contact Name: Brunilda Davila
 Contact Tel: (415) 972-3162

Contact Title: Not reported
 Contact Name: Nuria Muniz
 Contact Tel: (415) 972-3811

CERCLIS-NFRAP Assessment History:

Action: DISCOVERY
 Date Started: Not reported
 Date Completed: 01/15/1990
 Priority Level: Not reported

Action: PRELIMINARY ASSESSMENT
 Date Started: Not reported
 Date Completed: 03/01/1991
 Priority Level: Low priority for further assessment

Action: ARCHIVE SITE
 Date Started: Not reported

MAP FINDINGS

Map ID			EDR ID Number
Direction			
Distance			
Distance (ft.)	Site	Database(s)	EPA ID Number

ASHLAND CHEM CO (Continued)

1000277258

Date Completed:	06/16/1994
Priority Level:	Not reported
Action:	SITE INSPECTION
Date Started:	01/16/1993
Date Completed:	06/16/1994
Priority Level:	NFRAP: No further Remedial Action planned

**173 PAZ DE CRISTO COMM CENTER
424 W. BROADWAY
MESA, AZ 85210**

**Dry Wells S103492587
N/A**

Dry Wells:
 Registration Number: 13453
 Drywell Number: 1

**174 HITEK AUTO REPAIR
209 WEST BROADWAY ROAD
MESA, AZ 85210**

**Dry Wells S103491985
N/A**

Dry Wells:
 Registration Number: 2934
 Drywell Number: 1

**175 BROADWAY FEEDS INC
116 W BROADWAY RD
MESA, AZ 85210**

**UST U001626066
N/A**

UST:
 Facility ID: 0-002647
 Owner: BROADWAY FEEDS INC
 Tank ID: 1
 Date Closed: 5/21/1991
Closure Type: Perm Removal

Facility ID: 0-002647
 Owner: BROADWAY FEEDS INC
 Tank ID: 2
 Date Closed: 5/21/1991
Closure Type: Perm Removal

MAP FINDINGS

Map ID			EDR ID Number
Direction			
Distance			
Distance (ft.)	Site	Database(s)	EPA ID Number

176	CUSTOM ELECTRIC MOTORS 257 W. BROADWAY MESA, AZ	SPILLS	S104560665 N/A
------------	--	---------------	--------------------------

AZ Spills:

Incident Date: 04/01/88
Property Mngmt: Private
Chemicals: Oil (Poss. PCB)
Response Date: 4/1/1988
Type: Release
Referred to: N/A
Fund Amount: N/A
Quantity: Unknown
Incident Number: 88-090
Referral Date: N/A
Structure: Unknown
Date Report: 04/01/88

176	CUSTOM ELECTRIC MOTORS 257 W BROADWAY MESA, AZ 85202	SHWS	1000415883 N/A
------------	---	-------------	--------------------------

SHWS:

EPA ID: AZD981996275
Program: PA/SI
Site Code: 70931
Facility Id: 55
Discovery Date: 19870601
Source: Not reported
Operable Unit: 0
QWARF Area: Not reported
Lat: Not reported
Long: Not reported
Lat/Long Method: 10
Comments: Not reported

176	EAST VALLEY DISASTER SERVICES 5D2 PARKING LOT 257 W. BROADWAY MESA, AZ 85210	FINDS	1011849505 N/A
------------	---	--------------	--------------------------

FINDS:

Registry ID: 110037087194

Environmental Interest/Information System

ICIS (Integrated Compliance Information System) is the Integrated Compliance Information System and provides a database that, when complete, will contain integrated Enforcement and Compliance information across most of EPA's programs. The vision for ICIS is to replace EPA's independent databases that contain Enforcement data with a single repository for that information. Currently, ICIS contains all Federal Administrative and Judicial enforcement actions. This information is maintained in ICIS by EPA in the Regional offices and it Headquarters. A future release of ICIS will replace the Permit Compliance System (PCS) which supports the NPDES and will integrate that information with Federal actions already in the system. ICIS also has the capability to track other activities occurring in the Region that support Compliance and Enforcement programs. These include;

MAP FINDINGS

Map ID			EDR ID Number
Direction			
Distance			
Distance (ft.)Site		Database(s)	EPA ID Number

EAST VALLEY DISASTER SERVICES 5D2 PARKING LOT (Continued)	1011849505
Incident Tracking, Compliance Assistance, and Compliance Monitoring.	

176	EAST VALLEY DISASTER SERVICES 5D4 CORNER 257 W. BROADWAY MESA, AZ 85210	FINDS	1011848762 N/A
------------	--	--------------	---------------------------

FINDS:

Registry ID: 110037079728

Environmental Interest/Information System

ICIS (Integrated Compliance Information System) is the Integrated Compliance Information System and provides a database that, when complete, will contain integrated Enforcement and Compliance information across most of EPA's programs. The vision for ICIS is to replace EPA's independent databases that contain Enforcement data with a single repository for that information. Currently, ICIS contains all Federal Administrative and Judicial enforcement actions. This information is maintained in ICIS by EPA in the Regional offices and it Headquarters. A future release of ICIS will replace the Permit Compliance System (PCS) which supports the NPDES and will integrate that information with Federal actions already in the system. ICIS also has the capability to track other activities occurring in the Region that support Compliance and Enforcement programs. These include; Incident Tracking, Compliance Assistance, and Compliance Monitoring.

177	BELL ATLANTIC METRO SITE 4 502 W BROADWAY RD MESA, AZ 85210	LUST	S109058946 N/A
------------	--	-------------	---------------------------

LUST:

Facility ID: 0-008061

Lust Number: 2661.01

Leak Priority: CLOSED SOIL LVL MEETS TIER1

Notification: 1-Feb-93

Date Closed: 28-Sep-94

177	BELL ATLANTIC METRO SITE 4 502 W BROADWAY RD MESA, AZ 85210	UST	U003091434 N/A
------------	--	------------	---------------------------

UST:

Facility ID: 0-008061

Owner: BELL ATLANTIC METRO MOBILE

Tank ID: 1

Date Closed: 1/29/1993

Closure Type: Perm Removal

MAP FINDINGS

Map ID			EDR ID Number
Direction			
Distance			
Distance (ft.)	Site	Database(s)	EPA ID Number

178	ADVANCED CHEMICAL AND EQUIPMENT 33 W. BROADWAY ROAD MESA, AZ 85203	CERC-NFRAP	1003880004 AZ0001038280
------------	---	-------------------	--

CERC-NFRAP:

Site ID:	0905166
Federal Facility:	Not a Federal Facility
NPL Status:	Not on the NPL
Non NPL Status:	NFRAP

CERCLIS-NFRAP Site Contact Name(s):

Contact Title:	Not reported
Contact Name:	Brunilda Davila
Contact Tel:	(415) 972-3162

Contact Title:	Not reported
Contact Name:	Nuria Muniz
Contact Tel:	(415) 972-3811

CERCLIS-NFRAP Assessment History:

Action:	DISCOVERY
Date Started:	Not reported
Date Completed:	02/27/1995
Priority Level:	Not reported
Action:	PRELIMINARY ASSESSMENT
Date Started:	Not reported
Date Completed:	02/01/1996
Priority Level:	NFRAP: No further Remedial Action planned
Action:	ARCHIVE SITE
Date Started:	Not reported
Date Completed:	02/01/1996
Priority Level:	Not reported

178	ADVANCED CHEMICAL AND EQUIPMENT 33 W. BROADWAY ROAD MESA, AZ 85210	SHWS	1000997361 N/A
------------	---	-------------	---------------------------------

SHWS:

EPA ID:	AZ0001038280
Program:	PA/SI
Site Code:	70922
Facility Id:	1301
Discovery Date:	19950130
Source:	Not reported
Operable Unit:	0
QWARF Area:	Not reported
Lat:	Not reported
Long:	Not reported
Lat/Long Method:	99
Comments:	Not reported

MAP FINDINGS

Map ID			EDR ID Number
Direction			
Distance			
Distance (ft.)	Site	Database(s)	EPA ID Number

179	IRVINES COLLISION	RCRA-SQG	1004674494
	50 W BROADWAY	FINDS	AZR000001750
	MESA, AZ 85210	MANIFEST	

RCRA-SQG:

Date form received by agency: 05/16/2008
 Facility name: IRVINES COLLISION
 Facility address: 50 W BROADWAY RD
 MESA, AZ 85210-1506
 EPA ID: AZR000001750
 Contact: SCOTT IRVINE
 Contact address: 50 W BROADWAY RD
 MESA, AZ 85210-1506
 Contact country: Not reported
 Contact telephone: (480) 969-6685
 Contact email: Not reported
 EPA Region: 09
 Classification: Small Small Quantity Generator
 Description: Handler: generates more than 100 and less than 1000 kg of hazardous waste during any calendar month and accumulates less than 6000 kg of hazardous waste at any time; or generates 100 kg or less of hazardous waste during any calendar month, and accumulates more than 1000 kg of hazardous waste at any time

Handler Activities Summary:

U.S. importer of hazardous waste: Unknown
 Mixed waste (haz. and radioactive): Unknown
 Recycler of hazardous waste: Unknown
 Transporter of hazardous waste: Unknown
 Treater, storer or disposer of HW: Unknown
 Underground injection activity: Unknown
 On-site burner exemption: Unknown
 Furnace exemption: Unknown
 Used oil fuel burner: Unknown
 Used oil processor: Unknown
 User oil refiner: Unknown
 Used oil fuel marketer to burner: Unknown
 Used oil Specification marketer: Unknown
 Used oil transfer facility: Unknown
 Used oil transporter: Unknown
 Off-site waste receiver: Commercial status unknown

Historical Generators:

Date form received by agency: 02/20/2007
 Facility name: IRVINES COLLISION
 Classification: Small Quantity Generator
 Date form received by agency: 12/22/1998
 Facility name: IRVINES COLLISION
 Classification: Conditionally Exempt Small Quantity Generator
 Violation Status: No violations found

FINDS:

Registry ID: 110002599992
 Environmental Interest/Information System
 RCRAInfo is a national information system that supports the Resource

MAP FINDINGS

Map ID
 Direction
 Distance
 Distance (ft.)Site

EDR ID Number
 EPA ID Number

Database(s)

IRVINES COLLISION (Continued)

1004674494

Conservation and Recovery Act (RCRA) program through the tracking of events and activities related to facilities that generate, transport, and treat, store, or dispose of hazardous waste. RCRAInfo allows RCRA program staff to track the notification, permit, compliance, and corrective action activities required under RCRA.

AZ MANIFEST:

Business Type: O
 EPA ID: AZR000001750
 Mailing Address: 50 W BROADWAY
 Mailing City,St,Zip: MESA, AZ 85210-
 Contact Name: SCOTT IRVINE
 Contact Phone: (480) 969-8055
 Date Generator Signed The Manifest: 01/05/2004
 Transporter EPA ID Number: TXR000050930
 Date Transporter Signed The Manifest: 01/05/2004
 Transporter EPA ID Number: TXR000050930
 TSD EPA ID Number: AZD981969504
 Date Tsd Signed The Manifest: 01/05/2004
 DOT ID Number: UN1263
 Quantity: 5.00
 Volume: P
 Waste Code 1: F005
 Waste Code 2: F003
 Waste Code 3: D001
 Waste Code 4: D018
 Waste Code 5: D035
 Waste Code 6: D036
 Waste Code 7: D038
 Waste Code 8: D039
 Waste Code 9: D040

Business Type: O
 EPA ID: AZR000001750
 Mailing Address: 50 W BROADWAY
 Mailing City,St,Zip: MESA, AZ 85210-
 Contact Name: SCOTT IRVINE
 Contact Phone: (480) 969-8055
 Date Generator Signed The Manifest: 04/08/2004
 Transporter EPA ID Number: TXR000050930
 Date Transporter Signed The Manifest: 04/08/2004
 Transporter EPA ID Number: TXR000050930
 TSD EPA ID Number: AZD981969504
 Date Tsd Signed The Manifest: 04/08/2004
 DOT ID Number: UN1265
 Quantity: 216.00
 Volume: P
 Waste Code 1: F005
 Waste Code 2: F003
 Waste Code 3: D001
 Waste Code 4: D018
 Waste Code 5: D035
 Waste Code 6: D036
 Waste Code 7: D038
 Waste Code 8: D039
 Waste Code 9: D040

MAP FINDINGS

Map ID
 Direction
 Distance
 Distance (ft.)Site

EDR ID Number

Database(s) EPA ID Number

IRVINES COLLISION (Continued)

1004674494

Business Type: O
 EPA ID: AZR000001750
 Mailing Address: 50 W BROADWAY
 Mailing City,St,Zip: MESA, AZ 85210-
 Contact Name: SCOTT IRVINE
 Contact Phone: (480) 969-8055
 Date Generator Signed The Manifest: 04/02/2004
 Transporter EPA ID Number: TXR000050930
 Date Transporter Signed The Manifest: 04/02/2004
 Transporter EPA ID Number: TXR000050930
 TSD EPA ID Number: AZD981969504
 Date Tsd Signed The Manifest: 04/02/2004
 DOT ID Number: UN1263
 Quantity: 36.00
 Volume: P
 Waste Code 1: F005
 Waste Code 2: F003
 Waste Code 3: D001
 Waste Code 4: D018
 Waste Code 5: D035
 Waste Code 6: D036
 Waste Code 7: D038
 Waste Code 8: D039
 Waste Code 9: D040

Business Type: O
 EPA ID: AZR000001750
 Mailing Address: 50 W BROADWAY
 Mailing City,St,Zip: MESA, AZ 85210-
 Contact Name: SCOTT IRVINE
 Contact Phone: (480) 969-8055
 Date Generator Signed The Manifest: 04/08/2004
 Transporter EPA ID Number: TXR000050930
 Date Transporter Signed The Manifest: 04/08/2004
 Transporter EPA ID Number: TXR000050930
 TSD EPA ID Number: AZD981969504
 Date Tsd Signed The Manifest: 04/08/2004
 DOT ID Number: UN1263
 Quantity: 216.00
 Volume: P
 Waste Code 1: F005
 Waste Code 2: F003
 Waste Code 3: D001
 Waste Code 4: D018
 Waste Code 5: D035
 Waste Code 6: D036
 Waste Code 7: D038
 Waste Code 8: D039
 Waste Code 9: D040

Business Type: O
 EPA ID: AZR000001750
 Mailing Address: 50 W BROADWAY
 Mailing City,St,Zip: MESA, AZ 85210-
 Contact Name: SCOTT IRVINE
 Contact Phone: (480) 969-8055
 Date Generator Signed The Manifest: 02/19/2004

MAP FINDINGS

Map ID
 Direction
 Distance
 Distance (ft.)Site

EDR ID Number
 EPA ID Number

Database(s)

IRVINES COLLISION (Continued)

1004674494

Transporter EPA ID Number: TXR000050930
 Date Transporter Signed The Manifest: 02/19/2004
 Transporter EPA ID Number: TXR000050930
 TSD EPA ID Number: AZD981969504
 Date Tsd Signed The Manifest: 02/19/2004
 DOT ID Number: UN1263
 Quantity: 36.00
 Volume: P
 Waste Code 1: F005
 Waste Code 2: F003
 Waste Code 3: D001
 Waste Code 4: D018
 Waste Code 5: D035
 Waste Code 6: D036
 Waste Code 7: D038
 Waste Code 8: D039
 Waste Code 9: D040

180

**AMPAM RIGGS PLUMBING
 29 E BROADWAY
 MESA, AZ 85210**

**FINDS 1005415434
 RCRA-NonGen AZR000043059**

FINDS:

Registry ID: 110012190235

Environmental Interest/Information System

RCRAInfo is a national information system that supports the Resource Conservation and Recovery Act (RCRA) program through the tracking of events and activities related to facilities that generate, transport, and treat, store, or dispose of hazardous waste. RCRAInfo allows RCRA program staff to track the notification, permit, compliance, and corrective action activities required under RCRA.

RCRA-NonGen:

Date form received by agency: 04/06/2004
 Facility name: AMPAM RIGGS PLUMBING
 Facility address: 29 E BROADWAY
 MESA, AZ 85210
 EPA ID: AZR000043059
 Mailing address: 4863 E INGRAM
 MESA, AZ 85206
 Contact: MARIO INZUNZA
 Contact address: 4863 E INGRAM
 MESA, AZ 85206
 Contact country: US
 Contact telephone: (480) 615-5664
 Contact email: Not reported
 EPA Region: 09
 Classification: Non-Generator
 Description: Handler: Non-Generators do not presently generate hazardous waste

Owner/Operator Summary:

Owner/operator name: ADAMS RIGGS PLUMBING
 Owner/operator address: 422 S DREW ST
 MESA, AZ 85210

MAP FINDINGS

Map ID
 Direction
 Distance
 Distance (ft.)Site

EDR ID Number
 EPA ID Number

Database(s)

AMPAM RIGGS PLUMBING (Continued)

1005415434

Owner/operator country: Not reported
 Owner/operator telephone: (480) 834-0004
 Legal status: Private
 Owner/Operator Type: Owner
 Owner/Op start date: 01/01/0001
 Owner/Op end date: Not reported

Handler Activities Summary:

U.S. importer of hazardous waste: No
 Mixed waste (haz. and radioactive): No
 Recycler of hazardous waste: No
 Transporter of hazardous waste: No
 Treater, storer or disposer of HW: No
 Underground injection activity: No
 On-site burner exemption: No
 Furnace exemption: No
 Used oil fuel burner: No
 Used oil processor: No
 User oil refiner: No
 Used oil fuel marketer to burner: No
 Used oil Specification marketer: No
 Used oil transfer facility: No
 Used oil transporter: No
 Off-site waste receiver: Commercial status unknown

Historical Generators:

Date form received by agency: 02/13/2003
 Facility name: AMPAM RIGGS PLUMBING
 Classification: Conditionally Exempt Small Quantity Generator

Date form received by agency: 03/22/2002
 Facility name: AMPAM RIGGS PLUMBING
 Classification: Large Quantity Generator

Violation Status: No violations found

180

**VALLEY RENTALS
 19 E BROADWAY RD
 MESA, AZ 85210**

**LUST U001627540
 UST N/A**

LUST:

Facility ID: 0-005513

Lust Number: 2699.02
 Leak Priority: CLOSED SOIL LVL MEETS TIER1
 Notification: 18-Apr-95
 Date Closed: 7-Jan-00

Lust Number: 2699.03
 Leak Priority: CLOSED SOIL LVL MEETS TIER1
 Notification: 22-Dec-97
 Date Closed: 16-Nov-99

Lust Number: 2699.04
 Leak Priority: CLOSED SOIL LVL MEETS TIER1
 Notification: 22-Dec-97

MAP FINDINGS

Map ID
 Direction
 Distance
 Distance (ft.)Site

EDR ID Number

Database(s) EPA ID Number

VALLEY RENTALS (Continued)

U001627540

Date Closed: 16-Nov-99

Lust Number: 2699.05
 Leak Priority: CLOSED SOIL LVL MEETS TIER1
 Notification: 22-Dec-97
 Date Closed: 1-Jun-00

UST:

Facility ID: 0-005513
 Owner: JDW ENTERPRISES INC
 Tank ID: 1
 Date Closed: 12/17/1997
Closure Type: Perm Removal

Facility ID: 0-005513
 Owner: Unknown
 Tank ID: 6
 Date Closed: 12/17/1997
Closure Type: Perm Removal

Facility ID: 0-005513
 Owner: JDW ENTERPRISES INC
 Tank ID: 3
 Date Closed: 12/17/1997
Closure Type: Perm Removal

Facility ID: 0-005513
 Owner: Unknown
 Tank ID: 7
 Date Closed: 12/17/1997
Closure Type: Perm Removal

Facility ID: 0-005513
 Owner: Unknown
 Tank ID: 4
 Date Closed: 12/17/1997
Closure Type: Perm Removal

Facility ID: 0-005513
 Owner: Unknown
 Tank ID: 2
 Date Closed: 12/19/1992
Closure Type: Perm Removal

Facility ID: 0-005513
 Owner: Unknown
 Tank ID: 5
 Date Closed: 12/17/1997
Closure Type: Perm Removal

MAP FINDINGS

Map ID			EDR ID Number
Direction			
Distance			
Distance (ft.)Site		Database(s)	EPA ID Number

181	FAST GAS #120 SE CORNER BROADWAY/ALMA SCH MESA, AZ	UST	U001625158 N/A
------------	---	------------	---------------------------------

UST:

Facility ID:	0-000892
Owner:	CARDON OIL COMPANY
Tank ID:	5
Date Closed:	1/1/1989
Closure Type:	Perm Removal

Facility ID:	0-000892
Owner:	CARDON OIL COMPANY
Tank ID:	4
Date Closed:	1/1/1989
Closure Type:	Perm Removal

Facility ID:	0-000892
Owner:	CARDON OIL COMPANY
Tank ID:	2
Date Closed:	1/1/1989
Closure Type:	Perm Removal

Facility ID:	0-000892
Owner:	CARDON OIL COMPANY
Tank ID:	1
Date Closed:	1/1/1989
Closure Type:	Perm Removal

Facility ID:	0-000892
Owner:	CARDON OIL COMPANY
Tank ID:	3
Date Closed:	1/1/1989
Closure Type:	Perm Removal

182	DESERT INDUSTRIES 1020 W BROADWAY MESA, AZ 85202	FINDS	1000214744 RCRA-NonGen AZD084462480
------------	---	--------------	--

FINDS:

Registry ID: 110002568800

Environmental Interest/Information System

RCRAInfo is a national information system that supports the Resource Conservation and Recovery Act (RCRA) program through the tracking of events and activities related to facilities that generate, transport, and treat, store, or dispose of hazardous waste. RCRAInfo allows RCRA program staff to track the notification, permit, compliance, and corrective action activities required under RCRA.

RCRA-NonGen:

Date form received by agency:	09/11/1997
Facility name:	DESERT INDUSTRIES
Facility address:	1020 W BROADWAY MESA, AZ 85202
EPA ID:	AZD084462480
Contact:	LARRY MCCLEVE

MAP FINDINGS

Map ID
 Direction
 Distance
 Distance (ft.)Site

EDR ID Number
 EPA ID Number

Database(s)

DESERT INDUSTRIES (Continued)

1000214744

Contact address: 1020 W BROADWAY
 MESA, AZ 85202
 Contact country: US
 Contact telephone: (480) 964-8738
 Contact email: Not reported
 EPA Region: 09
 Land type: Private
 Classification: Non-Generator
 Description: Handler: Non-Generators do not presently generate hazardous waste

Owner/Operator Summary:

Owner/operator name: CORPORATION OF THE PRESIDENT
 Owner/operator address: 1020 W BROADWAY
 MESA, AZ 85202
 Owner/operator country: Not reported
 Owner/operator telephone: (480) 964-8738
 Legal status: Private
 Owner/Operator Type: Owner
 Owner/Op start date: Not reported
 Owner/Op end date: Not reported

Owner/operator name: NOT REQUIRED
 Owner/operator address: NOT REQUIRED
 NOT REQUIRED, ME 99999
 Owner/operator country: Not reported
 Owner/operator telephone: (415) 555-1212
 Legal status: Private
 Owner/Operator Type: Operator
 Owner/Op start date: Not reported
 Owner/Op end date: Not reported

Handler Activities Summary:

U.S. importer of hazardous waste: Unknown
 Mixed waste (haz. and radioactive): Unknown
 Recycler of hazardous waste: No
 Transporter of hazardous waste: No
 Treater, storer or disposer of HW: No
 Underground injection activity: No
 On-site burner exemption: Unknown
 Furnace exemption: Unknown
 Used oil fuel burner: No
 Used oil processor: No
 User oil refiner: No
 Used oil fuel marketer to burner: No
 Used oil Specification marketer: No
 Used oil transfer facility: No
 Used oil transporter: No
 Off-site waste receiver: Commercial status unknown

Facility Has Received Notices of Violations:

Regulation violated: FR - 262.10-12.A
 Area of violation: Generators - General
 Date violation determined: 03/23/1988
 Date achieved compliance: 12/10/1988
 Violation lead agency: State
 Enforcement action: Not reported

MAP FINDINGS

Map ID
Direction
Distance
Distance (ft.)Site

EDR ID Number

Database(s) EPA ID Number

DESERT INDUSTRIES (Continued)

1000214744

Enforcement action date: Not reported
Enf. disposition status: Not reported
Enf. disp. status date: Not reported
Enforcement lead agency: Not reported
Proposed penalty amount: Not reported
Final penalty amount: Not reported
Paid penalty amount: Not reported

Evaluation Action Summary:

Evaluation date: 03/23/1988
Evaluation: NON-FINANCIAL RECORD REVIEW
Area of violation: Generators - General
Date achieved compliance: 12/10/1988
Evaluation lead agency: State

ORPHAN SUMMARY

City	EDR ID	Site Name	Site Address	Zip	Database(s)
MARICOPA COUNTY	S106205146	DESIGN MASTER HOMES	115TH AVE..5 MILES SOUTH ON OLIVE		SWF/LF
MARICOPA COUNTY	S108794732	DEER VALLEY	24802 N 14TH ST. PHOENIX		SWF/LF
MARICOPA COUNTY	S109132412	TURF PARADISE	19TH AVE. AND BELL RD.		SWF/LF
MARICOPA COUNTY	S108630387	SALT RIVER-PIMA INDIANTRIBE TRI CITY	13602 E BASELINE HWY		SWF/LF
MARICOPA COUNTY	S106452616	BEARDSLEY	BEARDSLEY RD.		SWF/LF
MARICOPA COUNTY	S102286873	KACHINA READY MIX FIRST STREET	NORTHEAST CORNER OF 1ST ST. AND CLARK DR.		SWF/LF
MARICOPA COUNTY	S106205151	PERRY LANE METHANE	NORTHEAST CORNER OF ORANGEWOOD AND 107TH AVE.		SWF/LF
MARICOPA COUNTY	S103895118	LAYLOR MATERIALS	NORTHEAST CORNER OF 16TH ST. BEARDSLEY		SWF/LF
MARICOPA COUNTY	S103809877	WQ-GILA RIVER DDT	LOWER GILA RIVER--SW AZ		SHWS
MARICOPA COUNTY	S103895116	GOODYEAR - SUMP #1	1 MILE NORTH OF MC DOWELL RD.		SWF/LF
MARICOPA COUNTY	S103086670	CHANDLER INT. #3 INTERIM	MILE NORTH OF GERMAN RD. MILE EAST OF GILBERT RD.		SWF/LF
MARICOPA COUNTY	S108630426	MORRISTOWN	1 MILE SOUTH OF US 60 OFF MORRISTOWN OVERPASS		SWF/LF
MARICOPA COUNTY	S100293360	WEINBERGER	.5 MILES SOUTH OF LOWER BUCKEYE ROA		SWF/LF
MARICOPA COUNTY	S103895103	AGUILA	3.1 MILES WEST OF AQUILA ON THE SOUTH SIDE OF US		SWF/LF
MARICOPA COUNTY	S103277326	BUCKEYE	AT MILLER RD. AND GILA RIVER		SWF/LF
MARICOPA COUNTY	S100240624	ALLIED	SOUTH OF INDIAN SCHOOL RD, WEST SID		SWF/LF
MARICOPA COUNTY	S106452618	CHANDLER INT. #2 INTERIM	SOUTH SIDE OF QUEEN CREEK RD. 1 MILE EAST OF VAL V		SWF/LF
MARICOPA COUNTY	S103895111	CITY OF PHOENIX 91ST AVE.	WEST SIDE OF 91ST. AVE.		SWF/LF
MARICOPA COUNTY	S108794734	INNOVATIVE WASTE UTILIZATION LLC(GREENFIELD ENV)	T1N,R3E,S18, ASSESSOR BK 105,MAP30, PARCEL 5C		SWF/LF
MARICOPA COUNTY	S108630425	ALLIED CONCRETE	THE SOUTHEAST CORNER OF LEHI RD. AND CENTER ST.		SWF/LF
MESA	S102984698	3 OFFICE/WAREHOUSE BUILDINGS	930, 940, / 950 WEST BIRCHWOOD	85210	Dry Wells
MESA	S106718619	HORNE COMMERCE CENTER	1817 / 1829 SOUTH HORNE	85204	Dry Wells
MESA	S106718605	FIESTA TECH BUSINESS CENTER	2150 / 2220 SOUTH COUNTRY CLUB DR	85210	Dry Wells
MESA	S109347967	LARRY JOHN WRIGHT OFFICES	207 / 231 N. ALMA SCHOOL RD	85201	Dry Wells
MESA	S102987116	MERIT PARK VILLAGE	2711 / 2717 SOUTH ALMA SCHOOL ROAD	85210	Dry Wells
MESA	92298764	US 360 WB AT EXTENSION ROAD	US 360 WB AT EXTENSION ROAD		ERNS
MESA	S102986293	FIESTA GARDENS	W. 8TH AVENUE / S. DATE STREET	85202	Dry Wells
MESA	S102987124	MESA ESTATES	ADOBE ROAD / 24TH STREET	85203	Dry Wells
MESA	S108932337	MARLBOROUGH MESA UNIT I	ALMA SCHOOL ROAD / PAMPA AVENUE	85202	Dry Wells
MESA	1004674636	NEW WEST MATERIALS PLANT 1	1540 N ALMA SCHOOL RD	85202	FINDS, RCRA-NonGen
MESA	A100156302	MARICOPA REDI MIX-MESA PLANT	1800 N. ALMA SCHOOL ROAD	85210	AST
MESA	A100170605	MARICOPA CONCRETE EAST YARD	1800 NORTH ALMA SCHOOL ROAD	85210	AST
MESA	S103391994	WQ-SOUTH MESA	AREA, MESA DR. / BASELINE	85204	SHWS
MESA	1004654686	SALT RIV PROJ WELL 28E-0N	BASELINE & MESA DR	85202	CERC-NFRAP
MESA	S103391990	B & B TRITECH, INC. (AKA ROVEN IND)	101 E. BASELINE RD	85202	SHWS
MESA	S103391992	SRP WELL 28E-0N	BASELINE / MESA DR	85202	SHWS
MESA	S103391993	SOLVENT SYSTEMS	25 W. BASELINE	85204	SHWS
MESA	1010312525	PALMER JOHNSON DISTRIBUTORS	2452 W BIRCHWOOD AVE	85202	RCRA-CESQG
MESA	1006282844	CUSTOM ELECTRIC MOTORS INC (HANNON CO)	257 W BROADWAY	85202	FINDS, FTTS, HIST FTTS
MESA	1006804099	AZ DEPT OF ENVIR QUALITY	255 W BROADWAY	85202	FINDS, RCRA-NonGen
MESA	1008178338	CUSTOM ELECTRIC MOTORS INC(HANNON CO)	257 W BROADWAY	85202	HIST FTTS
MESA	1010002991	CUSTOM ELECTRIC MOTORS INC(HANNON CO)	257 W BROADWAY	85202	FTTS

ORPHAN SUMMARY

City	EDR ID	Site Name	Site Address	Zip	Database(s)
MESA	1006804136	BROOKS ST RESERVOIR	310 N BROOKS ST	85202	FINDS, RCRA-NonGen
MESA	1006804805	CITY OF MESA - SOUTH CENTER COMPLEX	200 S CENTER	85201	RCRA-SQG, FINDS, MANIFEST
MESA	1000141848	MESA CITY OF (DOT)	CENTER ST AND SALT RIVER	85202	FINDS, RCRA-NonGen
MESA	1005429320	FINE SPRING CO	304 N. CENTER	85210	SSTS
MESA	1005429321	FINE SPRING	304 N CENTER ST	85210	SSTS
MESA	S108932221	HOHOKAM PARK	CENTER ST / ENTRANCE HOHOKAM PARK	85201	Dry Wells
MESA	1003878128	SALT RIV PROJ WELL SITE 28.5E & 5N	NW COR HORNE & MCKELLIPS RD	85201	CERC-NFRAP
MESA	1006832776	MESA CSWLF	NORTHWEST CORNER OF CENTER ST.	85201	FINDS
MESA	1009634965		SE CORNER OF COUNTRY CLUB DR & BASELINE	85202	DOT OPS
MESA	S103301913	SALT RIVER PROJECT WELL 28.5E-SN	NORTHWEST CORNER AT HORNE / MCKELLIPS RD	85201	SHWS
MESA	1004438058	PRICE BUSTERS QUALITY POOL & PATIO	1110 S COUNTRY CLUB DR 101A	85210	SSTS
MESA	1004675279	PRESTIGE STATION 5032	406 N COUNTRY CLUB TANK AREA	85201	FINDS, RCRA-NonGen
MESA	1011869272	SUN STATE BUILDERS INC.	COUNTRY CLUB DRIVE AT SOUTHERN AVENUE	85201	ICIS
MESA	1009618637	645 N COUNTRY CLUB ST APT 195	COUNTRY CLUB DRIVE AT SOUTHERN AVENUE	85201	US HIST CDL
MESA	S109058686	HUBBARD SWIM SCHOOL - MESA	645 N COUNTRY CLUB ST APT 195	85201	Dry Wells
MESA	1006804727	EVDI MEDICAL IMAGING - DESERT	1061 NORTH DOBSON	85202	RCRA-SQG, FINDS
MESA	1010783603	DOBSON RANCH POLICE SUBSTATION	1450 S DOBSON A100 A107 B120	85201	RCRA-CESQG
MESA	S102987135	MESA SHOPPING CENTER	2505 S DOBSON RD	85210	Dry Wells
MESA	S105266722	BROADWAY BUSINESS PARK LOT 6 & 7	303.315.333.AND 347 E SOUTHERN AVE	85202	Dry Wells
MESA	S108931673	APACHE MANOR	320 SOUTH EL DORADO/2613 WEST BIRCHWOOD	85202	Dry Wells
MESA	1003878200	NORTH CENTER ST LDFL	ELLSWORTH RD, N. APACHE TRAIL	85201	Dry Wells
MESA	S102986830	KLEINMAN PARK	END OF N CENTER ST @ SALT RIV	85202	CERC-NFRAP
MESA	S108932512	POWELL ESTATES IIA	EXTENSION ROAD / 8TH AVENUE	85202	Dry Wells
MESA	1011861314	ZAPFFE	EXTENSION ROAD / FLOWER AVENUE	85210	RCRA-NonGen
MESA	S104895350	RED BIRD ELEM. SCHOOL	207 S EXTENSION RD STE 2	85210	Dry Wells
MESA	S106202277	MESA, CITY OF, POLICE DEPT.	1020 E. EXTENSION		SPILLS
MESA	S104851737	UNKNOWN/CITY OF MESA	FIRING RANGE, CENTER ST / S.R.		SPILLS
MESA	S104564773	CITY OF MESA	1736 E. FIRST STREET	85202	ICIS
MESA	1004674019	EXXONMOBIL OIL CORP 12633	1815 W FIRST AVE #134	85210	HAZNET
MESA	S102988037	SIRRINE ESTATES	321 E GARNETT	85204	FINDS, RCRA-NonGen
MESA	1007146723	SRP - HORSE MESA DAM	HORNE S. OF MCKELLIPS	85203	Dry Wells
MESA	8875043	INTERSECTION OF HWY 360 MESA DR	HORSE MESA	85201	FINDS
MESA	1008234874	CALMAT ARIZONA - MESA CONCRETE PLANT	INTERSECTION OF HWY 360 MESA DR	85201	ERNS
MESA	1004673650	CALMAT COMPANIES THE	1900 LONGMORE	85201	FINDS
MESA	1011857927	922 SOUTH LONGMORE 168	1900 LONGMORE RD		FINDS, MANIFEST, RCRA-CESQG
MESA	S109131978	BAY CLUB AT MESA COVE	922 SOUTH LONGMORE 168	85201	US CDL
MESA	1004674083	MOBIL OIL CORP SS MKH	2121 WEST MAIN	85201	Dry Wells
MESA	U001156194	QUALITY BUMPER	1960 E MAIN ST NWC	85203	FINDS, RCRA-NonGen
MESA	S103490770	665 WEST MAIN STREET	405 E MAIN ST	85203	UST
MESA	U004119817	CAPTAIN HERO	665 WEST MAIN STREET	85201	UST
MESA	1000997362	ALPHAGRAPHS PRINTSHOPS	311 W MAIN ST	85203	SHWS
MESA	U001625562	COURY BUICK-PONTIAC-GMC	637 E. MAIN ST.	85201	LUST, UST
MESA	1007678450	MESA, CITY OF - DESERT WELLS #15	525 W MAIN ST	85201	FINDS
MESA	1007678400	MESA, CITY OF - DESERT WELLS #14	7562 S MERIDIAN DR	85201	FINDS
MESA	92288700	MESA DIRVE OVERPASS AT SR360, NORTHBUND	7144 S MERIDIAN DR	85201	FINDS
MESA	S102987139	MESA VISTA ESTATES	MESA DIRVE OVERPASS AT SR360, NORTHBUND	85201	ERNS
			MESA DRIVE / JENSEN STREET	85201	Dry Wells

ORPHAN SUMMARY

City	EDR ID	Site Name	Site Address	Zip	Database(s)
MESA	1006251327	RR AND RR EVANS COMPANY MESA BULK PLANT	MESA PLANT	85203	FINDS
MESA	S109895938	ARIZONA WATER COMPANY-BASELINE TREATMENT PLANT	1/2 MILE S OF GUADALUPE ROAD/OFF OF SIGNAL BUTTE RO		Aquifer
MESA	S102987137	MESA SHORES SHOPPING CENTER	NE-C BASELINE ROAD / GILBERT ROAD	85204	Dry Wells
MESA	S108932088	EMISSIONS STATION M-70	NE-C DOBSON ROAD / 1ST AVENUE	85202	Dry Wells
MESA	1009869286	MESA CENTRAL HIGH SCHOOL	* NOT GIVEN	85210	FINDS
MESA	1009664013	MESA COMMUNITY COLLEGE	* NOT GIVEN	85210	FINDS
MESA	S109132185	MARICOPA CNTY IMPOUND YARD & SHERIFF SUB	NWC OF JAVELINA RD / S. LEWIS DR	85210	Dry Wells
MESA	S109132193	MC IMPOUND YARD & SHERIFF SUBSTATION	NWC OF JAVALINA RD / S. LEWIS DR	85210	Dry Wells
MESA	1009392281	B & W TRUCKING	OAK AND LONGMORE	85203	INDIAN UST
MESA	1009394023	B & W TRUCKING	OAK AND LONGMORE	85203	INDIAN LUST
MESA	1006832707	BUCKHEAD MESA MUNICIPAL SOLID WASTE LF	10M N OF PAYSON ON AZ 871M E	85201	FINDS
MESA	S109895937	ARIZONA WATER COMPANY - OASIS ARSENIC TREATMENT PL	SOUTH OF BROADWAY ON SIGNAL BUTTE ROAD / WEIR RAD		Aquifer
MESA	S108932407	NORTH MESA MOBILE MANOR	PASADENA STREET / BATES ROAD	85201	Dry Wells
MESA	S101570432	MESA AREAMOTOROLA MESA	T1N R5E SECTION 20	85201	SHWS
MESA	1003878165	MESA AREA GROUND WATER CONTAMINATION	T1N R5E	85201	CERC-NFRAP, ROD, US ENG CONTF
MESA	S103957101	CITY OF MESA	1960 N RIVERVIEW	85203	HAZNET
MESA	S106201792	MESA, CITY OF	SALT RIVER / ALMA SCHOOL		SPILLS
MESA	S106202176	MESA, CITY OF, UTILITIES	3820 NO. SHENANDOAH		SPILLS
MESA	S104674476	MESA, CITY OF	SIGNAL BUTTE RD N GUADALUPE RD		SPILLS
MESA	1004674476	MESA MRI	1457 W SOUTHERN AVE STE26	85202	FINDS, RCRA-NonGen
MESA	S108932352	MESA SOUTH CENTER	SW-C GILBERT ROAD / SOUTHERN AVENUE	85204	Dry Wells
MESA	S108931764	B & R ENTERPRISES	SWC BIRCHWOOD AVE / DAVIS STREET	85210	Dry Wells
MESA	S102986343	FITCH PLAZA	SWC BROWN ROAD / MESA DRIVE	85201	Dry Wells
MESA	1011604033	TONTO VILLAGE WATER	TONTO VILLAGE MESA AZ 85204	85204	ICIS
MESA	S103931938	USDA FOREST SERVICE LITTLE DAISEY MILL S	TONTO NF, MESA (MARICOPA COUNTY)		SHWS
MESA	S103809873	WQ-NORTHEAST MESA	UNDEF--NEAR FALCON FIELD		SHWS
MESA	1009631734	MESA MUNICIPAL SYSTEM, CITY OF	1811 E UNIVERSITY DRIVE		DOT OPS
MESA	1004674082	MOBIL OIL CORP SS MKB	1202 W UNIVERSITY NWC	85201	FINDS, RCRA-NonGen
MESA	S102985817	CITY CENTER PLAZA	340 W UNIVERSITY / 423 N COUNTRY CL	85201	Dry Wells
MESA	94418464	EAST VALLEY EXXON, 1215 S. COUNTY CLUB, MESA	EAST VALLEY EXXON, 1215 S. COUNTY CLUB, MESA	85202	ERNS
MESA	A100156288	LEISURE WORLD COMMUNITY MAINTANANCE YARD	VIA NORTE ROAD AND BROADWAY FACILITY		AST
MESA	S105762765	VANDERBILT PLAZA PROFESSIONAL OFFICE PLAZA	212 SOUTH VINEYARD AVENUE	85210	Dry Wells
MESA	S109588485	FRYS FUEL CENTER #62	VINEYARD AVE / BASELINE		Dry Wells
MESA	1000482893	THIO CHEM	503 WEST-THIRD AVENUE	85202	SHWS, CERC-NFRAP
MESA	S106202646	MESA, CITY OF	WILLIAMS GATEWAY WWTP		SPILLS
SUNFLOWER	1006816607	RM CAT/ BERGMAN TRANSPORTATION	HWY 87 MILE POST 228	85201	RCRA-NonGen
SUNFLOWER	1006930155	DUNCAN MILL	HWY 87 3 MI NORTH FR25	85201	RCRA-NonGen
SUNFLOWER	U001624803	ARIZONA DEPARTMENT OF PUBLIC SAFETY	SR 87, MP 221	85201	SPILLS, UST

GOVERNMENT RECORDS SEARCHED / DATA CURRENCY TRACKING

To maintain currency of the following federal and state databases, EDR contacts the appropriate governmental agency on a monthly or quarterly basis, as required.

Number of Days to Update: Provides confirmation that EDR is reporting records that have been updated within 90 days from the date the government agency made the information available to the public.

FEDERAL RECORDS

NPL: National Priority List

National Priorities List (Superfund). The NPL is a subset of CERCLIS and identifies over 1,200 sites for priority cleanup under the Superfund Program. NPL sites may encompass relatively large areas. As such, EDR provides polygon coverage for over 1,000 NPL site boundaries produced by EPA's Environmental Photographic Interpretation Center (EPIC) and regional EPA offices.

Date of Government Version: 06/29/2009	Source: EPA
Date Data Arrived at EDR: 07/31/2009	Telephone: N/A
Date Made Active in Reports: 09/21/2009	Last EDR Contact: 10/14/2009
Number of Days to Update: 52	Next Scheduled EDR Contact: 01/25/2010
	Data Release Frequency: Quarterly

NPL Site Boundaries

Sources:

EPA's Environmental Photographic Interpretation Center (EPIC)
Telephone: 202-564-7333

EPA Region 1
Telephone 617-918-1143

EPA Region 6
Telephone: 214-655-6659

EPA Region 3
Telephone 215-814-5418

EPA Region 7
Telephone: 913-551-7247

EPA Region 4
Telephone 404-562-8033

EPA Region 8
Telephone: 303-312-6774

EPA Region 5
Telephone 312-886-6686

EPA Region 9
Telephone: 415-947-4246

EPA Region 10
Telephone 206-553-8665

Proposed NPL: Proposed National Priority List Sites

A site that has been proposed for listing on the National Priorities List through the issuance of a proposed rule in the Federal Register. EPA then accepts public comments on the site, responds to the comments, and places on the NPL those sites that continue to meet the requirements for listing.

Date of Government Version: 06/29/2009	Source: EPA
Date Data Arrived at EDR: 07/31/2009	Telephone: N/A
Date Made Active in Reports: 09/21/2009	Last EDR Contact: 10/14/2009
Number of Days to Update: 52	Next Scheduled EDR Contact: 01/25/2010
	Data Release Frequency: Quarterly

DELISTED NPL: National Priority List Deletions

The National Oil and Hazardous Substances Pollution Contingency Plan (NCP) establishes the criteria that the EPA uses to delete sites from the NPL. In accordance with 40 CFR 300.425.(e), sites may be deleted from the NPL where no further response is appropriate.

Date of Government Version: 06/29/2009	Source: EPA
Date Data Arrived at EDR: 07/31/2009	Telephone: N/A
Date Made Active in Reports: 09/21/2009	Last EDR Contact: 10/14/2009
Number of Days to Update: 52	Next Scheduled EDR Contact: 01/25/2010
	Data Release Frequency: Quarterly

GOVERNMENT RECORDS SEARCHED / DATA CURRENCY TRACKING

NPL LIENS: Federal Superfund Liens

Federal Superfund Liens. Under the authority granted the USEPA by CERCLA of 1980, the USEPA has the authority to file liens against real property in order to recover remedial action expenditures or when the property owner received notification of potential liability. USEPA compiles a listing of filed notices of Superfund Liens.

Date of Government Version: 10/15/1991	Source: EPA
Date Data Arrived at EDR: 02/02/1994	Telephone: 202-564-4267
Date Made Active in Reports: 03/30/1994	Last EDR Contact: 08/17/2009
Number of Days to Update: 56	Next Scheduled EDR Contact: 11/16/2009
	Data Release Frequency: No Update Planned

CERCLIS: Comprehensive Environmental Response, Compensation, and Liability Information System

CERCLIS contains data on potentially hazardous waste sites that have been reported to the USEPA by states, municipalities, private companies and private persons, pursuant to Section 103 of the Comprehensive Environmental Response, Compensation, and Liability Act (CERCLA). CERCLIS contains sites which are either proposed to or on the National Priorities List (NPL) and sites which are in the screening and assessment phase for possible inclusion on the NPL.

Date of Government Version: 06/30/2009	Source: EPA
Date Data Arrived at EDR: 08/11/2009	Telephone: 703-412-9810
Date Made Active in Reports: 09/21/2009	Last EDR Contact: 09/30/2009
Number of Days to Update: 41	Next Scheduled EDR Contact: 01/11/2010
	Data Release Frequency: Quarterly

CERCLIS-NFRAP: CERCLIS No Further Remedial Action Planned

Archived sites are sites that have been removed and archived from the inventory of CERCLIS sites. Archived status indicates that, to the best of EPA's knowledge, assessment at a site has been completed and that EPA has determined no further steps will be taken to list this site on the National Priorities List (NPL), unless information indicates this decision was not appropriate or other considerations require a recommendation for listing at a later time. This decision does not necessarily mean that there is no hazard associated with a given site; it only means that, based upon available information, the location is not judged to be a potential NPL site.

Date of Government Version: 06/23/2009	Source: EPA
Date Data Arrived at EDR: 09/02/2009	Telephone: 703-412-9810
Date Made Active in Reports: 09/21/2009	Last EDR Contact: 09/09/2009
Number of Days to Update: 19	Next Scheduled EDR Contact: 12/14/2009
	Data Release Frequency: Quarterly

LIENS 2: CERCLA Lien Information

A Federal CERCLA ('Superfund') lien can exist by operation of law at any site or property at which EPA has spent Superfund monies. These monies are spent to investigate and address releases and threatened releases of contamination. CERCLIS provides information as to the identity of these sites and properties.

Date of Government Version: 08/18/2009	Source: Environmental Protection Agency
Date Data Arrived at EDR: 08/21/2009	Telephone: 202-564-6023
Date Made Active in Reports: 09/21/2009	Last EDR Contact: 11/02/2009
Number of Days to Update: 31	Next Scheduled EDR Contact: 02/15/2010
	Data Release Frequency: Varies

CORRACTS: Corrective Action Report

CORRACTS identifies hazardous waste handlers with RCRA corrective action activity.

Date of Government Version: 06/30/2009	Source: EPA
Date Data Arrived at EDR: 07/01/2009	Telephone: 800-424-9346
Date Made Active in Reports: 09/21/2009	Last EDR Contact: 08/31/2009
Number of Days to Update: 82	Next Scheduled EDR Contact: 11/30/2009
	Data Release Frequency: Quarterly

RCRA-TSDF: RCRA - Transporters, Storage and Disposal

RCRAInfo is EPA's comprehensive information system, providing access to data supporting the Resource Conservation and Recovery Act (RCRA) of 1976 and the Hazardous and Solid Waste Amendments (HSWA) of 1984. The database includes selective information on sites which generate, transport, store, treat and/or dispose of hazardous waste as defined by the Resource Conservation and Recovery Act (RCRA). Transporters are individuals or entities that move hazardous waste from the generator offsite to a facility that can recycle, treat, store, or dispose of the waste. TSDFs treat, store, or dispose of the waste.

GOVERNMENT RECORDS SEARCHED / DATA CURRENCY TRACKING

Date of Government Version: 11/12/2008
Date Data Arrived at EDR: 11/18/2008
Date Made Active in Reports: 03/16/2009
Number of Days to Update: 118

Source: Environmental Protection Agency
Telephone: (415) 495-8895
Last EDR Contact: 10/07/2009
Next Scheduled EDR Contact: 01/18/2010
Data Release Frequency: Quarterly

RCRA-LQG: RCRA - Large Quantity Generators

RCRAInfo is EPA's comprehensive information system, providing access to data supporting the Resource Conservation and Recovery Act (RCRA) of 1976 and the Hazardous and Solid Waste Amendments (HSWA) of 1984. The database includes selective information on sites which generate, transport, store, treat and/or dispose of hazardous waste as defined by the Resource Conservation and Recovery Act (RCRA). Large quantity generators (LQGs) generate over 1,000 kilograms (kg) of hazardous waste, or over 1 kg of acutely hazardous waste per month.

Date of Government Version: 11/12/2008
Date Data Arrived at EDR: 11/18/2008
Date Made Active in Reports: 03/16/2009
Number of Days to Update: 118

Source: Environmental Protection Agency
Telephone: (415) 495-8895
Last EDR Contact: 10/07/2009
Next Scheduled EDR Contact: 01/18/2010
Data Release Frequency: Quarterly

RCRA-SQG: RCRA - Small Quantity Generators

RCRAInfo is EPA's comprehensive information system, providing access to data supporting the Resource Conservation and Recovery Act (RCRA) of 1976 and the Hazardous and Solid Waste Amendments (HSWA) of 1984. The database includes selective information on sites which generate, transport, store, treat and/or dispose of hazardous waste as defined by the Resource Conservation and Recovery Act (RCRA). Small quantity generators (SQGs) generate between 100 kg and 1,000 kg of hazardous waste per month.

Date of Government Version: 11/12/2008
Date Data Arrived at EDR: 11/18/2008
Date Made Active in Reports: 03/16/2009
Number of Days to Update: 118

Source: Environmental Protection Agency
Telephone: (415) 495-8895
Last EDR Contact: 10/07/2009
Next Scheduled EDR Contact: 01/18/2010
Data Release Frequency: Quarterly

RCRA-CESQG: RCRA - Conditionally Exempt Small Quantity Generators

RCRAInfo is EPA's comprehensive information system, providing access to data supporting the Resource Conservation and Recovery Act (RCRA) of 1976 and the Hazardous and Solid Waste Amendments (HSWA) of 1984. The database includes selective information on sites which generate, transport, store, treat and/or dispose of hazardous waste as defined by the Resource Conservation and Recovery Act (RCRA). Conditionally exempt small quantity generators (CESQGs) generate less than 100 kg of hazardous waste, or less than 1 kg of acutely hazardous waste per month.

Date of Government Version: 11/12/2008
Date Data Arrived at EDR: 11/18/2008
Date Made Active in Reports: 03/16/2009
Number of Days to Update: 118

Source: Environmental Protection Agency
Telephone: (415) 495-8895
Last EDR Contact: 10/07/2009
Next Scheduled EDR Contact: 01/18/2010
Data Release Frequency: Varies

RCRA-NonGen: RCRA - Non Generators

RCRAInfo is EPA's comprehensive information system, providing access to data supporting the Resource Conservation and Recovery Act (RCRA) of 1976 and the Hazardous and Solid Waste Amendments (HSWA) of 1984. The database includes selective information on sites which generate, transport, store, treat and/or dispose of hazardous waste as defined by the Resource Conservation and Recovery Act (RCRA). Non-Generators do not presently generate hazardous waste.

Date of Government Version: 11/12/2008
Date Data Arrived at EDR: 11/18/2008
Date Made Active in Reports: 03/16/2009
Number of Days to Update: 118

Source: Environmental Protection Agency
Telephone: (415) 495-8895
Last EDR Contact: 10/07/2009
Next Scheduled EDR Contact: 01/18/2010
Data Release Frequency: Varies

GOVERNMENT RECORDS SEARCHED / DATA CURRENCY TRACKING

US ENG CONTROLS: Engineering Controls Sites List

A listing of sites with engineering controls in place. Engineering controls include various forms of caps, building foundations, liners, and treatment methods to create pathway elimination for regulated substances to enter environmental media or effect human health.

Date of Government Version: 03/31/2009	Source: Environmental Protection Agency
Date Data Arrived at EDR: 04/22/2009	Telephone: 703-603-0695
Date Made Active in Reports: 05/05/2009	Last EDR Contact: 09/18/2009
Number of Days to Update: 13	Next Scheduled EDR Contact: 12/28/2009
	Data Release Frequency: Varies

US INST CONTROL: Sites with Institutional Controls

A listing of sites with institutional controls in place. Institutional controls include administrative measures, such as groundwater use restrictions, construction restrictions, property use restrictions, and post remediation care requirements intended to prevent exposure to contaminants remaining on site. Deed restrictions are generally required as part of the institutional controls.

Date of Government Version: 03/31/2009	Source: Environmental Protection Agency
Date Data Arrived at EDR: 04/22/2009	Telephone: 703-603-0695
Date Made Active in Reports: 05/05/2009	Last EDR Contact: 09/18/2009
Number of Days to Update: 13	Next Scheduled EDR Contact: 12/28/2009
	Data Release Frequency: Varies

ERNS: Emergency Response Notification System

Emergency Response Notification System. ERNS records and stores information on reported releases of oil and hazardous substances.

Date of Government Version: 05/15/2009	Source: National Response Center, United States Coast Guard
Date Data Arrived at EDR: 07/21/2009	Telephone: 202-267-2180
Date Made Active in Reports: 09/21/2009	Last EDR Contact: 10/06/2009
Number of Days to Update: 62	Next Scheduled EDR Contact: 01/18/2010
	Data Release Frequency: Annually

HMIRS: Hazardous Materials Information Reporting System

Hazardous Materials Incident Report System. HMIRS contains hazardous material spill incidents reported to DOT.

Date of Government Version: 07/16/2009	Source: U.S. Department of Transportation
Date Data Arrived at EDR: 07/16/2009	Telephone: 202-366-4555
Date Made Active in Reports: 09/21/2009	Last EDR Contact: 10/05/2009
Number of Days to Update: 67	Next Scheduled EDR Contact: 01/11/2010
	Data Release Frequency: Annually

DOT OPS: Incident and Accident Data

Department of Transportation, Office of Pipeline Safety Incident and Accident data.

Date of Government Version: 05/14/2008	Source: Department of Transportation, Office of Pipeline Safety
Date Data Arrived at EDR: 05/28/2008	Telephone: 202-366-4595
Date Made Active in Reports: 08/08/2008	Last EDR Contact: 08/27/2009
Number of Days to Update: 72	Next Scheduled EDR Contact: 11/23/2009
	Data Release Frequency: Varies

US CDL: Clandestine Drug Labs

A listing of clandestine drug lab locations. The U.S. Department of Justice ("the Department") provides this web site as a public service. It contains addresses of some locations where law enforcement agencies reported they found chemicals or other items that indicated the presence of either clandestine drug laboratories or dumpsites. In most cases, the source of the entries is not the Department, and the Department has not verified the entry and does not guarantee its accuracy. Members of the public must verify the accuracy of all entries by, for example, contacting local law enforcement and local health departments.

GOVERNMENT RECORDS SEARCHED / DATA CURRENCY TRACKING

Date of Government Version: 03/01/2009
Date Data Arrived at EDR: 06/22/2009
Date Made Active in Reports: 09/21/2009
Number of Days to Update: 91

Source: Drug Enforcement Administration
Telephone: 202-307-1000
Last EDR Contact: 03/26/2009
Next Scheduled EDR Contact: 06/22/2009
Data Release Frequency: Quarterly

US BROWNFIELDS: A Listing of Brownfields Sites

Included in the listing are brownfields properties addresses by Cooperative Agreement Recipients and brownfields properties addressed by Targeted Brownfields Assessments. Targeted Brownfields Assessments-EPA's Targeted Brownfields Assessments (TBA) program is designed to help states, tribes, and municipalities--especially those without EPA Brownfields Assessment Demonstration Pilots--minimize the uncertainties of contamination often associated with brownfields. Under the TBA program, EPA provides funding and/or technical assistance for environmental assessments at brownfields sites throughout the country. Targeted Brownfields Assessments supplement and work with other efforts under EPA's Brownfields Initiative to promote cleanup and redevelopment of brownfields. Cooperative Agreement Recipients-States, political subdivisions, territories, and Indian tribes become Brownfields Cleanup Revolving Loan Fund (BCRLF) cooperative agreement recipients when they enter into BCRLF cooperative agreements with the U.S. EPA. EPA selects BCRLF cooperative agreement recipients based on a proposal and application process. BCRLF cooperative agreement recipients must use EPA funds provided through BCRLF cooperative agreement for specified brownfields-related cleanup activities.

Date of Government Version: 10/01/2008
Date Data Arrived at EDR: 11/14/2008
Date Made Active in Reports: 12/23/2008
Number of Days to Update: 39

Source: Environmental Protection Agency
Telephone: 202-566-2777
Last EDR Contact: 09/11/2009
Next Scheduled EDR Contact: 01/11/2010
Data Release Frequency: Semi-Annually

DOD: Department of Defense Sites

This data set consists of federally owned or administered lands, administered by the Department of Defense, that have any area equal to or greater than 640 acres of the United States, Puerto Rico, and the U.S. Virgin Islands.

Date of Government Version: 12/31/2005
Date Data Arrived at EDR: 11/10/2006
Date Made Active in Reports: 01/11/2007
Number of Days to Update: 62

Source: USGS
Telephone: 703-692-8801
Last EDR Contact: 10/23/2009
Next Scheduled EDR Contact: 02/01/2010
Data Release Frequency: Semi-Annually

FUDS: Formerly Used Defense Sites

The listing includes locations of Formerly Used Defense Sites properties where the US Army Corps of Engineers is actively working or will take necessary cleanup actions.

Date of Government Version: 12/31/2007
Date Data Arrived at EDR: 09/05/2008
Date Made Active in Reports: 09/23/2008
Number of Days to Update: 18

Source: U.S. Army Corps of Engineers
Telephone: 202-528-4285
Last EDR Contact: 09/30/2009
Next Scheduled EDR Contact: 12/28/2009
Data Release Frequency: Varies

LUCIS: Land Use Control Information System

LUCIS contains records of land use control information pertaining to the former Navy Base Realignment and Closure properties.

Date of Government Version: 12/09/2005
Date Data Arrived at EDR: 12/11/2006
Date Made Active in Reports: 01/11/2007
Number of Days to Update: 31

Source: Department of the Navy
Telephone: 843-820-7326
Last EDR Contact: 09/08/2009
Next Scheduled EDR Contact: 12/07/2009
Data Release Frequency: Varies

CONSENT: Superfund (CERCLA) Consent Decrees

Major legal settlements that establish responsibility and standards for cleanup at NPL (Superfund) sites. Released periodically by United States District Courts after settlement by parties to litigation matters.

GOVERNMENT RECORDS SEARCHED / DATA CURRENCY TRACKING

Date of Government Version: 04/24/2009
Date Data Arrived at EDR: 05/19/2009
Date Made Active in Reports: 09/21/2009
Number of Days to Update: 125

Source: Department of Justice, Consent Decree Library
Telephone: Varies
Last EDR Contact: 10/06/2009
Next Scheduled EDR Contact: 01/18/2010
Data Release Frequency: Varies

ROD: Records Of Decision

Record of Decision. ROD documents mandate a permanent remedy at an NPL (Superfund) site containing technical and health information to aid in the cleanup.

Date of Government Version: 09/01/2009
Date Data Arrived at EDR: 09/22/2009
Date Made Active in Reports: 10/22/2009
Number of Days to Update: 30

Source: EPA
Telephone: 703-416-0223
Last EDR Contact: 09/22/2009
Next Scheduled EDR Contact: 12/28/2009
Data Release Frequency: Annually

UMTRA: Uranium Mill Tailings Sites

Uranium ore was mined by private companies for federal government use in national defense programs. When the mills shut down, large piles of the sand-like material (mill tailings) remain after uranium has been extracted from the ore. Levels of human exposure to radioactive materials from the piles are low; however, in some cases tailings were used as construction materials before the potential health hazards of the tailings were recognized.

Date of Government Version: 01/05/2009
Date Data Arrived at EDR: 05/07/2009
Date Made Active in Reports: 05/08/2009
Number of Days to Update: 1

Source: Department of Energy
Telephone: 505-845-0011
Last EDR Contact: 09/14/2009
Next Scheduled EDR Contact: 12/14/2009
Data Release Frequency: Varies

ODI: Open Dump Inventory

An open dump is defined as a disposal facility that does not comply with one or more of the Part 257 or Part 258 Subtitle D Criteria.

Date of Government Version: 06/30/1985
Date Data Arrived at EDR: 08/09/2004
Date Made Active in Reports: 09/17/2004
Number of Days to Update: 39

Source: Environmental Protection Agency
Telephone: 800-424-9346
Last EDR Contact: 06/09/2004
Next Scheduled EDR Contact: N/A
Data Release Frequency: No Update Planned

DEBRIS REGION 9: Torres Martinez Reservation Illegal Dump Site Locations

A listing of illegal dump sites location on the Torres Martinez Indian Reservation located in eastern Riverside County and northern Imperial County, California.

Date of Government Version: 01/12/2009
Date Data Arrived at EDR: 05/07/2009
Date Made Active in Reports: 09/21/2009
Number of Days to Update: 137

Source: EPA, Region 9
Telephone: 415-972-3336
Last EDR Contact: 09/23/2009
Next Scheduled EDR Contact: 12/21/2009
Data Release Frequency: Varies

MINES: Mines Master Index File

Contains all mine identification numbers issued for mines active or opened since 1971. The data also includes violation information.

Date of Government Version: 05/28/2009
Date Data Arrived at EDR: 06/23/2009
Date Made Active in Reports: 09/21/2009
Number of Days to Update: 90

Source: Department of Labor, Mine Safety and Health Administration
Telephone: 303-231-5959
Last EDR Contact: 09/18/2009
Next Scheduled EDR Contact: 12/21/2009
Data Release Frequency: Semi-Annually

TRIS: Toxic Chemical Release Inventory System

Toxic Release Inventory System. TRIS identifies facilities which release toxic chemicals to the air, water and land in reportable quantities under SARA Title III Section 313.

GOVERNMENT RECORDS SEARCHED / DATA CURRENCY TRACKING

Date of Government Version: 12/31/2007
Date Data Arrived at EDR: 04/09/2009
Date Made Active in Reports: 06/17/2009
Number of Days to Update: 69

Source: EPA
Telephone: 202-566-0250
Last EDR Contact: 09/14/2009
Next Scheduled EDR Contact: 12/14/2009
Data Release Frequency: Annually

TSCA: Toxic Substances Control Act

Toxic Substances Control Act. TSCA identifies manufacturers and importers of chemical substances included on the TSCA Chemical Substance Inventory list. It includes data on the production volume of these substances by plant site.

Date of Government Version: 12/31/2002
Date Data Arrived at EDR: 04/14/2006
Date Made Active in Reports: 05/30/2006
Number of Days to Update: 46

Source: EPA
Telephone: 202-260-5521
Last EDR Contact: 10/07/2009
Next Scheduled EDR Contact: 01/11/2010
Data Release Frequency: Every 4 Years

FTTS: FIFRA/ TSCA Tracking System - FIFRA (Federal Insecticide, Fungicide, & Rodenticide Act)/TSCA (Toxic Substances Control Act)
FTTS tracks administrative cases and pesticide enforcement actions and compliance activities related to FIFRA, TSCA and EPCRA (Emergency Planning and Community Right-to-Know Act). To maintain currency, EDR contacts the Agency on a quarterly basis.

Date of Government Version: 04/09/2009
Date Data Arrived at EDR: 04/16/2009
Date Made Active in Reports: 05/11/2009
Number of Days to Update: 25

Source: EPA/Office of Prevention, Pesticides and Toxic Substances
Telephone: 202-566-1667
Last EDR Contact: 09/10/2009
Next Scheduled EDR Contact: 12/14/2009
Data Release Frequency: Quarterly

FTTS INSP: FIFRA/ TSCA Tracking System - FIFRA (Federal Insecticide, Fungicide, & Rodenticide Act)/TSCA (Toxic Substances Control Act)
A listing of FIFRA/TSCA Tracking System (FTTS) inspections and enforcements.

Date of Government Version: 04/09/2009
Date Data Arrived at EDR: 04/16/2009
Date Made Active in Reports: 05/11/2009
Number of Days to Update: 25

Source: EPA
Telephone: 202-566-1667
Last EDR Contact: 09/10/2009
Next Scheduled EDR Contact: 12/14/2009
Data Release Frequency: Quarterly

HIST FTTS: FIFRA/TSCA Tracking System Administrative Case Listing

A complete administrative case listing from the FIFRA/TSCA Tracking System (FTTS) for all ten EPA regions. The information was obtained from the National Compliance Database (NCDB). NCDB supports the implementation of FIFRA (Federal Insecticide, Fungicide, and Rodenticide Act) and TSCA (Toxic Substances Control Act). Some EPA regions are now closing out records. Because of that, and the fact that some EPA regions are not providing EPA Headquarters with updated records, it was decided to create a HIST FTTS database. It included records that may not be included in the newer FTTS database updates. This database is no longer updated.

Date of Government Version: 10/19/2006
Date Data Arrived at EDR: 03/01/2007
Date Made Active in Reports: 04/10/2007
Number of Days to Update: 40

Source: Environmental Protection Agency
Telephone: 202-564-2501
Last EDR Contact: 12/17/2007
Next Scheduled EDR Contact: 03/17/2008
Data Release Frequency: No Update Planned

HIST FTTS INSP: FIFRA/TSCA Tracking System Inspection & Enforcement Case Listing

A complete inspection and enforcement case listing from the FIFRA/TSCA Tracking System (FTTS) for all ten EPA regions. The information was obtained from the National Compliance Database (NCDB). NCDB supports the implementation of FIFRA (Federal Insecticide, Fungicide, and Rodenticide Act) and TSCA (Toxic Substances Control Act). Some EPA regions are now closing out records. Because of that, and the fact that some EPA regions are not providing EPA Headquarters with updated records, it was decided to create a HIST FTTS database. It included records that may not be included in the newer FTTS database updates. This database is no longer updated.

GOVERNMENT RECORDS SEARCHED / DATA CURRENCY TRACKING

Date of Government Version: 10/19/2006
Date Data Arrived at EDR: 03/01/2007
Date Made Active in Reports: 04/10/2007
Number of Days to Update: 40

Source: Environmental Protection Agency
Telephone: 202-564-2501
Last EDR Contact: 12/17/2008
Next Scheduled EDR Contact: 03/17/2008
Data Release Frequency: No Update Planned

SSTS: Section 7 Tracking Systems

Section 7 of the Federal Insecticide, Fungicide and Rodenticide Act, as amended (92 Stat. 829) requires all registered pesticide-producing establishments to submit a report to the Environmental Protection Agency by March 1st each year. Each establishment must report the types and amounts of pesticides, active ingredients and devices being produced, and those having been produced and sold or distributed in the past year.

Date of Government Version: 12/31/2007
Date Data Arrived at EDR: 05/19/2009
Date Made Active in Reports: 09/21/2009
Number of Days to Update: 125

Source: EPA
Telephone: 202-564-4203
Last EDR Contact: 11/02/2009
Next Scheduled EDR Contact: 02/15/2010
Data Release Frequency: Annually

ICIS: Integrated Compliance Information System

The Integrated Compliance Information System (ICIS) supports the information needs of the national enforcement and compliance program as well as the unique needs of the National Pollutant Discharge Elimination System (NPDES) program.

Date of Government Version: 08/21/2009
Date Data Arrived at EDR: 08/27/2009
Date Made Active in Reports: 10/22/2009
Number of Days to Update: 56

Source: Environmental Protection Agency
Telephone: 202-564-5088
Last EDR Contact: 09/28/2009
Next Scheduled EDR Contact: 01/11/2010
Data Release Frequency: Quarterly

PADS: PCB Activity Database System

PCB Activity Database. PADS Identifies generators, transporters, commercial storers and/or brokers and disposers of PCB's who are required to notify the EPA of such activities.

Date of Government Version: 05/27/2009
Date Data Arrived at EDR: 08/05/2009
Date Made Active in Reports: 09/29/2009
Number of Days to Update: 55

Source: EPA
Telephone: 202-566-0500
Last EDR Contact: 10/21/2009
Next Scheduled EDR Contact: 02/01/2010
Data Release Frequency: Annually

MLTS: Material Licensing Tracking System

MLTS is maintained by the Nuclear Regulatory Commission and contains a list of approximately 8,100 sites which possess or use radioactive materials and which are subject to NRC licensing requirements. To maintain currency, EDR contacts the Agency on a quarterly basis.

Date of Government Version: 07/06/2009
Date Data Arrived at EDR: 07/13/2009
Date Made Active in Reports: 09/21/2009
Number of Days to Update: 70

Source: Nuclear Regulatory Commission
Telephone: 301-415-7169
Last EDR Contact: 09/21/2009
Next Scheduled EDR Contact: 12/28/2009
Data Release Frequency: Quarterly

RADINFO: Radiation Information Database

The Radiation Information Database (RADINFO) contains information about facilities that are regulated by U.S. Environmental Protection Agency (EPA) regulations for radiation and radioactivity.

Date of Government Version: 07/28/2009
Date Data Arrived at EDR: 07/28/2009
Date Made Active in Reports: 09/21/2009
Number of Days to Update: 55

Source: Environmental Protection Agency
Telephone: 202-343-9775
Last EDR Contact: 10/16/2009
Next Scheduled EDR Contact: 01/25/2010
Data Release Frequency: Quarterly

GOVERNMENT RECORDS SEARCHED / DATA CURRENCY TRACKING

FINDS: Facility Index System/Facility Registry System

Facility Index System. FINDS contains both facility information and 'pointers' to other sources that contain more detail. EDR includes the following FINDS databases in this report: PCS (Permit Compliance System), AIRS (Aerometric Information Retrieval System), DOCKET (Enforcement Docket used to manage and track information on civil judicial enforcement cases for all environmental statutes), FURS (Federal Underground Injection Control), C-DOCKET (Criminal Docket System used to track criminal enforcement actions for all environmental statutes), FFIS (Federal Facilities Information System), STATE (State Environmental Laws and Statutes), and PADS (PCB Activity Data System).

Date of Government Version: 07/23/2009	Source: EPA
Date Data Arrived at EDR: 07/28/2009	Telephone: (415) 947-8000
Date Made Active in Reports: 09/21/2009	Last EDR Contact: 09/18/2009
Number of Days to Update: 55	Next Scheduled EDR Contact: 12/28/2009
	Data Release Frequency: Quarterly

RAATS: RCRA Administrative Action Tracking System

RCRA Administration Action Tracking System. RAATS contains records based on enforcement actions issued under RCRA pertaining to major violators and includes administrative and civil actions brought by the EPA. For administration actions after September 30, 1995, data entry in the RAATS database was discontinued. EPA will retain a copy of the database for historical records. It was necessary to terminate RAATS because a decrease in agency resources made it impossible to continue to update the information contained in the database.

Date of Government Version: 04/17/1995	Source: EPA
Date Data Arrived at EDR: 07/03/1995	Telephone: 202-564-4104
Date Made Active in Reports: 08/07/1995	Last EDR Contact: 06/02/2008
Number of Days to Update: 35	Next Scheduled EDR Contact: 09/01/2008
	Data Release Frequency: No Update Planned

BRS: Biennial Reporting System

The Biennial Reporting System is a national system administered by the EPA that collects data on the generation and management of hazardous waste. BRS captures detailed data from two groups: Large Quantity Generators (LQG) and Treatment, Storage, and Disposal Facilities.

Date of Government Version: 12/31/2007	Source: EPA/NTIS
Date Data Arrived at EDR: 02/19/2009	Telephone: 800-424-9346
Date Made Active in Reports: 05/22/2009	Last EDR Contact: 09/09/2009
Number of Days to Update: 92	Next Scheduled EDR Contact: 12/07/2009
	Data Release Frequency: Biennially

PCB TRANSFORMER: PCB Transformer Registration Database

The database of PCB transformer registrations that includes all PCB registration submittals.

Date of Government Version: 01/01/2008	Source: Environmental Protection Agency
Date Data Arrived at EDR: 02/18/2009	Telephone: 202-566-0517
Date Made Active in Reports: 05/29/2009	Last EDR Contact: 08/21/2009
Number of Days to Update: 100	Next Scheduled EDR Contact: 11/16/2009
	Data Release Frequency: Varies

US HIST CDL: National Clandestine Laboratory Register

A listing of clandestine drug lab locations. The U.S. Department of Justice ("the Department") provides this web site as a public service. It contains addresses of some locations where law enforcement agencies reported they found chemicals or other items that indicated the presence of either clandestine drug laboratories or dumpsites. In most cases, the source of the entries is not the Department, and the Department has not verified the entry and does not guarantee its accuracy. Members of the public must verify the accuracy of all entries by, for example, contacting local law enforcement and local health departments.

Date of Government Version: 09/01/2007	Source: Drug Enforcement Administration
Date Data Arrived at EDR: 11/19/2008	Telephone: 202-307-1000
Date Made Active in Reports: 03/30/2009	Last EDR Contact: 03/23/2009
Number of Days to Update: 131	Next Scheduled EDR Contact: 06/22/2009
	Data Release Frequency: No Update Planned

GOVERNMENT RECORDS SEARCHED / DATA CURRENCY TRACKING

SCRD DRYCLEANERS: State Coalition for Remediation of Drycleaners Listing

The State Coalition for Remediation of Drycleaners was established in 1998, with support from the U.S. EPA Office of Superfund Remediation and Technology Innovation. It is comprised of representatives of states with established drycleaner remediation programs. Currently the member states are Alabama, Connecticut, Florida, Illinois, Kansas, Minnesota, Missouri, North Carolina, Oregon, South Carolina, Tennessee, Texas, and Wisconsin.

Date of Government Version: 09/09/2009	Source: Environmental Protection Agency
Date Data Arrived at EDR: 09/09/2009	Telephone: 615-532-8599
Date Made Active in Reports: 10/22/2009	Last EDR Contact: 10/26/2009
Number of Days to Update: 43	Next Scheduled EDR Contact: 02/08/2010
	Data Release Frequency: Varies

STATE AND LOCAL RECORDS

WQARF: Water Quality Assurance Revolving Fund Sites

Sites which may have an actual or potential impact upon the waters of the state, cause by hazardous substances. The WQARF program provides matching funds to political subdivisions and other state agencies for clean-up activities.

Date of Government Version: 09/16/2009	Source: Department of Environmental Quality
Date Data Arrived at EDR: 09/21/2009	Telephone: 602-771-4360
Date Made Active in Reports: 09/23/2009	Last EDR Contact: 09/16/2009
Number of Days to Update: 2	Next Scheduled EDR Contact: 12/14/2009
	Data Release Frequency: Annually

SPL: Superfund Program List

The list is representative of the sites and potential sites within the jurisdiction of the Superfund Program Section. It is comprised of the following elements: 1) Water Quality Assurance Revolving Fund Registry Sites; 2) Potential WQARF Registry sites; 3) NPL sites; and 4) Department of Defense sites requiring SPS oversight.

Date of Government Version: 08/25/2004	Source: Department of Environmental Quality
Date Data Arrived at EDR: 12/03/2004	Telephone: 602-771-4360
Date Made Active in Reports: 01/25/2005	Last EDR Contact: 08/28/2009
Number of Days to Update: 53	Next Scheduled EDR Contact: 11/23/2009
	Data Release Frequency: Semi-Annually

SHWS: ZipAcids List

The ACIDS list consists of more than 750 locations subject to investigation under the State Water Quality Assurance Revolving Fund (WQARF) and Federal CERCLA programs. The list is no longer updated by the state.

Date of Government Version: 01/03/2000	Source: Department of Environmental Quality
Date Data Arrived at EDR: 04/11/2000	Telephone: 602-771-4360
Date Made Active in Reports: 05/16/2000	Last EDR Contact: 09/28/2009
Number of Days to Update: 35	Next Scheduled EDR Contact: 01/11/2010
	Data Release Frequency: No Update Planned

SWF/LF: Directory of Solid Waste Facilities

Solid Waste Facilities/Landfill Sites. SWF/LF type records typically contain an inventory of solid waste disposal facilities or landfills in a particular state. Depending on the state, these may be active or inactive facilities or open dumps that failed to meet RCRA Subtitle D Section 4004 criteria for solid waste landfills or disposal sites.

Date of Government Version: 05/06/2008	Source: Department of Environmental Quality
Date Data Arrived at EDR: 07/03/2008	Telephone: 602-771-2300
Date Made Active in Reports: 08/11/2008	Last EDR Contact: 09/18/2009
Number of Days to Update: 39	Next Scheduled EDR Contact: 12/21/2009
	Data Release Frequency: Annually

SWTIRE: Solid Waste Tire Facilities

A waste tire "facility" means a solid waste facility at which waste tires are stored outdoors on any day.

GOVERNMENT RECORDS SEARCHED / DATA CURRENCY TRACKING

Date of Government Version: 04/01/2009
Date Data Arrived at EDR: 06/26/2009
Date Made Active in Reports: 07/08/2009
Number of Days to Update: 12

Source: Department of Environmental Quality
Telephone: 602-771-4132
Last EDR Contact: 09/18/2009
Next Scheduled EDR Contact: 12/21/2009
Data Release Frequency: Varies

LUST: Leaking Underground Storage Tank Listing

Leaking Underground Storage Tank Incident Reports. LUST records contain an inventory of reported leaking underground storage tank incidents. Not all states maintain these records, and the information stored varies by state.

Date of Government Version: 07/23/2009
Date Data Arrived at EDR: 08/05/2009
Date Made Active in Reports: 08/21/2009
Number of Days to Update: 16

Source: Department of Environmental Quality
Telephone: 602-771-4345
Last EDR Contact: 10/19/2009
Next Scheduled EDR Contact: 02/01/2010
Data Release Frequency: Semi-Annually

AOCONCERN: Superfund GIS Information

A gis coverage for Department of Environmental Quality superfund sites, included WAQRF, DOD and NPL.

Date of Government Version: 02/28/2008
Date Data Arrived at EDR: 04/01/2008
Date Made Active in Reports: 10/23/2009
Number of Days to Update: 570

Source: Department of Environmental Quality
Telephone: 602-771-4173
Last EDR Contact: 10/01/2009
Next Scheduled EDR Contact: 12/14/2009
Data Release Frequency: Varies

UST: Underground Storage Tank Listing

Registered Underground Storage Tanks. UST's are regulated under Subtitle I of the Resource Conservation and Recovery Act (RCRA) and must be registered with the state department responsible for administering the UST program. Available information varies by state program.

Date of Government Version: 01/04/2009
Date Data Arrived at EDR: 02/03/2009
Date Made Active in Reports: 04/10/2009
Number of Days to Update: 66

Source: Department of Environmental Quality
Telephone: 602-771-4345
Last EDR Contact: 10/16/2009
Next Scheduled EDR Contact: 02/01/2010
Data Release Frequency: Annually

AST: List of Aboveground Storage Tanks

Aboveground storage tanks that the Dept. of Building & Fire Safety have permitted.

Date of Government Version: 12/31/2000
Date Data Arrived at EDR: 01/22/2001
Date Made Active in Reports: 02/16/2001
Number of Days to Update: 25

Source: Department of Building & Fire Safety
Telephone: 602-364-1003
Last EDR Contact: 09/23/2009
Next Scheduled EDR Contact: 01/04/2010
Data Release Frequency: No Update Planned

AZ MANIFEST: Manifest Information

Hazardous waste manifest information

Date of Government Version: 12/31/2005
Date Data Arrived at EDR: 03/17/2006
Date Made Active in Reports: 04/20/2006
Number of Days to Update: 34

Source: Department of Environmental Quality
Telephone: N/A
Last EDR Contact: 10/13/2009
Next Scheduled EDR Contact: 01/11/2010
Data Release Frequency: Annually

SPILLS: Hazardous Material Logbook

Chemical spills and incidents referred to the Emergency Response Unit.

Date of Government Version: 11/15/2001
Date Data Arrived at EDR: 06/28/2007
Date Made Active in Reports: 07/24/2007
Number of Days to Update: 26

Source: Department of Environmental Quality
Telephone: 602-771-4153
Last EDR Contact: 09/15/2009
Next Scheduled EDR Contact: 12/21/2009
Data Release Frequency: Varies

GOVERNMENT RECORDS SEARCHED / DATA CURRENCY TRACKING

AUL: DEUR Database

Activity and use limitations include both engineering controls and institutional controls. DEUR and VEMUR sites. DEUR: Declaration of Environmental Use Restriction. A restrictive land use covenant that is required when a property owner elects to use an institutional (i.e., administrative) control or engineering (i.e., physical) control as a means to meet remediation goals. The DEUR runs with and burdens the land, and requires maintenance of any institutional or engineering controls. VEMUR: Voluntary Environmental Mitigation Use Restriction. A restrictive land use covenant that, prior to July 18, 2000, was required when a property owner elected to remediate the property to non-residential uses. Effective July 18, 2000, the DEUR replaced the VEMUR as a restrictive use covenant.

Date of Government Version: 08/11/2009	Source: Department of Environmental Quality
Date Data Arrived at EDR: 08/11/2009	Telephone: 602-771-4398
Date Made Active in Reports: 08/21/2009	Last EDR Contact: 10/14/2009
Number of Days to Update: 10	Next Scheduled EDR Contact: 01/11/2010
	Data Release Frequency: Varies

VCP: Voluntary Remediation Program Sites

Sites involved in the Voluntary Remediation Program.

Date of Government Version: 08/11/2009	Source: Department of Environmental Quality
Date Data Arrived at EDR: 08/11/2009	Telephone: 602-771-4411
Date Made Active in Reports: 08/21/2009	Last EDR Contact: 10/14/2009
Number of Days to Update: 10	Next Scheduled EDR Contact: 01/11/2010
	Data Release Frequency: Varies

DRYCLEANERS: Drycleaner Facility Listing

A listing of drycleaner facilities in Arizona.

Date of Government Version: 01/20/2006	Source: Department of Environmental Quality
Date Data Arrived at EDR: 01/25/2006	Telephone: 602-771-4335
Date Made Active in Reports: 02/15/2006	Last EDR Contact: 10/02/2009
Number of Days to Update: 21	Next Scheduled EDR Contact: 01/11/2010
	Data Release Frequency: Varies

DOD: Department of Defense Sites

These sites are federal facilities that are either being assessed for potential contamination, or have active remediation taking place on them.

Date of Government Version: 09/21/2009	Source: Department of Environmental Quality
Date Data Arrived at EDR: 09/21/2009	Telephone: 602-771-4360
Date Made Active in Reports: 09/23/2009	Last EDR Contact: 09/16/2009
Number of Days to Update: 2	Next Scheduled EDR Contact: 12/14/2009
	Data Release Frequency: Annually

BROWNFIELDS: Brownfields Tracking System

Information relating to Brownfields sites in Arizona.

Date of Government Version: 08/11/2009	Source: Department of Environmental Quality
Date Data Arrived at EDR: 08/11/2009	Telephone: 602-771-4401
Date Made Active in Reports: 08/21/2009	Last EDR Contact: 10/14/2009
Number of Days to Update: 10	Next Scheduled EDR Contact: 01/11/2010
	Data Release Frequency: Varies

CDL: Clandestine Drug Labs

A listing of drug lab seizures in Arizona.

Date of Government Version: 08/10/2009	Source: Board of Technical Registration
Date Data Arrived at EDR: 08/21/2009	Telephone: 602-364-4931
Date Made Active in Reports: 08/26/2009	Last EDR Contact: 10/05/2009
Number of Days to Update: 5	Next Scheduled EDR Contact: 10/19/2009
	Data Release Frequency: Varies

GOVERNMENT RECORDS SEARCHED / DATA CURRENCY TRACKING

AQUIFER: Waste Water Treatment Facilities

Waste Water Treatment Facilities with APP (Aquifer Protection Permits.)

Date of Government Version: 09/29/2009	Source: Department of Environmental Quality
Date Data Arrived at EDR: 10/02/2009	Telephone: 602-771-4623
Date Made Active in Reports: 10/15/2009	Last EDR Contact: 09/28/2009
Number of Days to Update: 13	Next Scheduled EDR Contact: 12/07/2009
	Data Release Frequency: Semi-Annually

DRY WELLS: Drywell Registration

A drywell is a bored, drilled, or driven shaft or hole whose depth is greater than its width and is designed and constructed specifically for the disposal of storm water.

Date of Government Version: 09/14/2009	Source: Department of Environmental Quality
Date Data Arrived at EDR: 09/15/2009	Telephone: 602-771-4686
Date Made Active in Reports: 09/23/2009	Last EDR Contact: 09/14/2009
Number of Days to Update: 8	Next Scheduled EDR Contact: 12/14/2009
	Data Release Frequency: Semi-Annually

WWFAC: Waste Water Treatment Facilities

Statewide list of waste water treatment facilities.

Date of Government Version: 09/12/2008	Source: Department of Environmental Quality
Date Data Arrived at EDR: 09/16/2008	Telephone: 602-771-4623
Date Made Active in Reports: 09/30/2008	Last EDR Contact: 11/02/2009
Number of Days to Update: 14	Next Scheduled EDR Contact: 02/15/2010
	Data Release Frequency: Varies

AIRS: Arizona Airs Database

Arizona major (has the potential to emit over 100 tons of criteria pollutant) and minor (below 100 tons) sources.

Date of Government Version: 07/29/2009	Source: Department of Environmental Quality
Date Data Arrived at EDR: 08/05/2009	Telephone: 602-771-2344
Date Made Active in Reports: 08/21/2009	Last EDR Contact: 10/09/2009
Number of Days to Update: 16	Next Scheduled EDR Contact: 01/25/2010
	Data Release Frequency: Semi-Annually

AZURITE: Remediation and DEUR/VEMUR Tracking System

ADEQ maintains a repository listing sites remediated under programs administered by the department.

Date of Government Version: 08/11/2009	Source: Department of Environmental Quality
Date Data Arrived at EDR: 08/11/2009	Telephone: 601-771-4396
Date Made Active in Reports: 08/21/2009	Last EDR Contact: 10/14/2009
Number of Days to Update: 10	Next Scheduled EDR Contact: 01/11/2010
	Data Release Frequency: Quarterly

TRIBAL RECORDS

INDIAN RESERV: Indian Reservations

This map layer portrays Indian administered lands of the United States that have any area equal to or greater than 640 acres.

Date of Government Version: 12/31/2005	Source: USGS
Date Data Arrived at EDR: 12/08/2006	Telephone: 202-208-3710
Date Made Active in Reports: 01/11/2007	Last EDR Contact: 10/23/2009
Number of Days to Update: 34	Next Scheduled EDR Contact: 02/01/2010
	Data Release Frequency: Semi-Annually

INDIAN ODI: Report on the Status of Open Dumps on Indian Lands

Location of open dumps on Indian land.

GOVERNMENT RECORDS SEARCHED / DATA CURRENCY TRACKING

Date of Government Version: 12/31/1998 Source: Environmental Protection Agency
Date Data Arrived at EDR: 12/03/2007 Telephone: 703-308-8245
Date Made Active in Reports: 01/24/2008 Last EDR Contact: 08/26/2009
Number of Days to Update: 52 Next Scheduled EDR Contact: 11/23/2009
Data Release Frequency: Varies

INDIAN LUST R7: Leaking Underground Storage Tanks on Indian Land
LUSTs on Indian land in Iowa, Kansas, and Nebraska

Date of Government Version: 03/24/2009 Source: EPA Region 7
Date Data Arrived at EDR: 05/20/2009 Telephone: 913-551-7003
Date Made Active in Reports: 06/17/2009 Last EDR Contact: 08/21/2009
Number of Days to Update: 28 Next Scheduled EDR Contact: 11/16/2009
Data Release Frequency: Varies

INDIAN LUST R9: Leaking Underground Storage Tanks on Indian Land
LUSTs on Indian land in Arizona, California, New Mexico and Nevada

Date of Government Version: 08/21/2009 Source: Environmental Protection Agency
Date Data Arrived at EDR: 10/06/2009 Telephone: 415-972-3372
Date Made Active in Reports: 10/22/2009 Last EDR Contact: 10/30/2009
Number of Days to Update: 16 Next Scheduled EDR Contact: 02/15/2010
Data Release Frequency: Quarterly

INDIAN LUST R10: Leaking Underground Storage Tanks on Indian Land
LUSTs on Indian land in Alaska, Idaho, Oregon and Washington.

Date of Government Version: 08/20/2009 Source: EPA Region 10
Date Data Arrived at EDR: 08/21/2009 Telephone: 206-553-2857
Date Made Active in Reports: 09/21/2009 Last EDR Contact: 10/30/2009
Number of Days to Update: 31 Next Scheduled EDR Contact: 02/15/2010
Data Release Frequency: Quarterly

INDIAN LUST R6: Leaking Underground Storage Tanks on Indian Land
LUSTs on Indian land in New Mexico and Oklahoma.

Date of Government Version: 08/24/2009 Source: EPA Region 6
Date Data Arrived at EDR: 08/26/2009 Telephone: 214-665-6597
Date Made Active in Reports: 09/21/2009 Last EDR Contact: 10/30/2009
Number of Days to Update: 26 Next Scheduled EDR Contact: 02/15/2010
Data Release Frequency: Varies

INDIAN LUST R4: Leaking Underground Storage Tanks on Indian Land
LUSTs on Indian land in Florida, Mississippi and North Carolina.

Date of Government Version: 08/20/2009 Source: EPA Region 4
Date Data Arrived at EDR: 08/26/2009 Telephone: 404-562-8677
Date Made Active in Reports: 10/22/2009 Last EDR Contact: 10/30/2009
Number of Days to Update: 57 Next Scheduled EDR Contact: 02/15/2010
Data Release Frequency: Semi-Annually

INDIAN LUST R1: Leaking Underground Storage Tanks on Indian Land
A listing of leaking underground storage tank locations on Indian Land.

Date of Government Version: 02/19/2009 Source: EPA Region 1
Date Data Arrived at EDR: 02/19/2009 Telephone: 617-918-1313
Date Made Active in Reports: 03/16/2009 Last EDR Contact: 10/30/2009
Number of Days to Update: 25 Next Scheduled EDR Contact: 02/15/2010
Data Release Frequency: Varies

GOVERNMENT RECORDS SEARCHED / DATA CURRENCY TRACKING

INDIAN LUST R8: Leaking Underground Storage Tanks on Indian Land

LUSTs on Indian land in Colorado, Montana, North Dakota, South Dakota, Utah and Wyoming.

Date of Government Version: 08/24/2009	Source: EPA Region 8
Date Data Arrived at EDR: 09/10/2009	Telephone: 303-312-6271
Date Made Active in Reports: 10/22/2009	Last EDR Contact: 10/30/2009
Number of Days to Update: 42	Next Scheduled EDR Contact: 02/15/2010
	Data Release Frequency: Quarterly

INDIAN UST R4: Underground Storage Tanks on Indian Land

The Indian Underground Storage Tank (UST) database provides information about underground storage tanks on Indian land in EPA Region 4 (Alabama, Florida, Georgia, Kentucky, Mississippi, North Carolina, South Carolina, Tennessee and Tribal Nations)

Date of Government Version: 08/20/2009	Source: EPA Region 4
Date Data Arrived at EDR: 08/26/2009	Telephone: 404-562-9424
Date Made Active in Reports: 10/22/2009	Last EDR Contact: 10/30/2009
Number of Days to Update: 57	Next Scheduled EDR Contact: 02/15/2010
	Data Release Frequency: Semi-Annually

INDIAN UST R6: Underground Storage Tanks on Indian Land

The Indian Underground Storage Tank (UST) database provides information about underground storage tanks on Indian land in EPA Region 6 (Louisiana, Arkansas, Oklahoma, New Mexico, Texas and 65 Tribes).

Date of Government Version: 08/24/2009	Source: EPA Region 6
Date Data Arrived at EDR: 08/26/2009	Telephone: 214-665-7591
Date Made Active in Reports: 09/21/2009	Last EDR Contact: 10/30/2009
Number of Days to Update: 26	Next Scheduled EDR Contact: 02/15/2010
	Data Release Frequency: Semi-Annually

INDIAN UST R10: Underground Storage Tanks on Indian Land

The Indian Underground Storage Tank (UST) database provides information about underground storage tanks on Indian land in EPA Region 10 (Alaska, Idaho, Oregon, Washington, and Tribal Nations).

Date of Government Version: 08/20/2009	Source: EPA Region 10
Date Data Arrived at EDR: 08/21/2009	Telephone: 206-553-2857
Date Made Active in Reports: 09/21/2009	Last EDR Contact: 10/30/2009
Number of Days to Update: 31	Next Scheduled EDR Contact: 02/15/2010
	Data Release Frequency: Quarterly

INDIAN UST R5: Underground Storage Tanks on Indian Land

The Indian Underground Storage Tank (UST) database provides information about underground storage tanks on Indian land in EPA Region 5 (Michigan, Minnesota and Wisconsin and Tribal Nations).

Date of Government Version: 09/08/2008	Source: EPA Region 5
Date Data Arrived at EDR: 09/19/2008	Telephone: 312-886-6136
Date Made Active in Reports: 10/16/2008	Last EDR Contact: 10/22/2009
Number of Days to Update: 27	Next Scheduled EDR Contact: 11/16/2009
	Data Release Frequency: Varies

INDIAN UST R8: Underground Storage Tanks on Indian Land

The Indian Underground Storage Tank (UST) database provides information about underground storage tanks on Indian land in EPA Region 8 (Colorado, Montana, North Dakota, South Dakota, Utah, Wyoming and 27 Tribal Nations).

Date of Government Version: 08/24/2009	Source: EPA Region 8
Date Data Arrived at EDR: 09/10/2009	Telephone: 303-312-6137
Date Made Active in Reports: 10/22/2009	Last EDR Contact: 10/30/2009
Number of Days to Update: 42	Next Scheduled EDR Contact: 02/15/2010
	Data Release Frequency: Quarterly

GOVERNMENT RECORDS SEARCHED / DATA CURRENCY TRACKING

INDIAN UST R1: Underground Storage Tanks on Indian Land

The Indian Underground Storage Tank (UST) database provides information about underground storage tanks on Indian land in EPA Region 1 (Connecticut, Maine, Massachusetts, New Hampshire, Rhode Island, Vermont and ten Tribal Nations).

Date of Government Version: 02/19/2009	Source: EPA, Region 1
Date Data Arrived at EDR: 02/19/2009	Telephone: 617-918-1313
Date Made Active in Reports: 03/16/2009	Last EDR Contact: 10/30/2009
Number of Days to Update: 25	Next Scheduled EDR Contact: 02/15/2010
	Data Release Frequency: Varies

INDIAN UST R7: Underground Storage Tanks on Indian Land

The Indian Underground Storage Tank (UST) database provides information about underground storage tanks on Indian land in EPA Region 7 (Iowa, Kansas, Missouri, Nebraska, and 9 Tribal Nations).

Date of Government Version: 04/01/2008	Source: EPA Region 7
Date Data Arrived at EDR: 12/30/2008	Telephone: 913-551-7003
Date Made Active in Reports: 03/16/2009	Last EDR Contact: 08/21/2009
Number of Days to Update: 76	Next Scheduled EDR Contact: 11/16/2009
	Data Release Frequency: Varies

INDIAN UST R9: Underground Storage Tanks on Indian Land

The Indian Underground Storage Tank (UST) database provides information about underground storage tanks on Indian land in EPA Region 9 (Arizona, California, Hawaii, Nevada, the Pacific Islands, and Tribal Nations).

Date of Government Version: 08/21/2009	Source: EPA Region 9
Date Data Arrived at EDR: 08/26/2009	Telephone: 415-972-3368
Date Made Active in Reports: 10/22/2009	Last EDR Contact: 10/30/2009
Number of Days to Update: 57	Next Scheduled EDR Contact: 02/15/2010
	Data Release Frequency: Quarterly

INDIAN VCP R1: Voluntary Cleanup Priority Listing

A listing of voluntary cleanup priority sites located on Indian Land located in Region 1.

Date of Government Version: 04/02/2008	Source: EPA, Region 1
Date Data Arrived at EDR: 04/22/2008	Telephone: 617-918-1102
Date Made Active in Reports: 05/19/2008	Last EDR Contact: 10/05/2009
Number of Days to Update: 27	Next Scheduled EDR Contact: 01/18/2010
	Data Release Frequency: Varies

INDIAN VCP R7: Voluntary Cleanup Priority Listing

A listing of voluntary cleanup priority sites located on Indian Land located in Region 7.

Date of Government Version: 03/20/2008	Source: EPA, Region 7
Date Data Arrived at EDR: 04/22/2008	Telephone: 913-551-7365
Date Made Active in Reports: 05/19/2008	Last EDR Contact: 04/20/2009
Number of Days to Update: 27	Next Scheduled EDR Contact: 07/20/2009
	Data Release Frequency: Varies

EDR PROPRIETARY RECORDS

Manufactured Gas Plants: EDR Proprietary Manufactured Gas Plants

The EDR Proprietary Manufactured Gas Plant Database includes records of coal gas plants (manufactured gas plants) compiled by EDR's researchers. Manufactured gas sites were used in the United States from the 1800's to 1950's to produce a gas that could be distributed and used as fuel. These plants used whale oil, rosin, coal, or a mixture of coal, oil, and water that also produced a significant amount of waste. Many of the byproducts of the gas production, such as coal tar (oily waste containing volatile and non-volatile chemicals), sludges, oils and other compounds are potentially hazardous to human health and the environment. The byproduct from this process was frequently disposed of directly at the plant site and can remain or spread slowly, serving as a continuous source of soil and groundwater contamination.

GOVERNMENT RECORDS SEARCHED / DATA CURRENCY TRACKING

Date of Government Version: N/A
Date Data Arrived at EDR: N/A
Date Made Active in Reports: N/A
Number of Days to Update: N/A

Source: EDR, Inc.
Telephone: N/A
Last EDR Contact: N/A
Next Scheduled EDR Contact: N/A
Data Release Frequency: No Update Planned

OTHER DATABASE(S)

Depending on the geographic area covered by this report, the data provided in these specialty databases may or may not be complete. For example, the existence of wetlands information data in a specific report does not mean that all wetlands in the area covered by the report are included. Moreover, the absence of any reported wetlands information does not necessarily mean that wetlands do not exist in the area covered by the report.

CT MANIFEST: Hazardous Waste Manifest Data

Facility and manifest data. Manifest is a document that lists and tracks hazardous waste from the generator through transporters to a tsd facility.

Date of Government Version: 12/31/2007
Date Data Arrived at EDR: 08/26/2009
Date Made Active in Reports: 09/11/2009
Number of Days to Update: 16

Source: Department of Environmental Protection
Telephone: 860-424-3375
Last EDR Contact: 09/09/2009
Next Scheduled EDR Contact: 12/07/2009
Data Release Frequency: Annually

NY MANIFEST: Facility and Manifest Data

Manifest is a document that lists and tracks hazardous waste from the generator through transporters to a TSD facility.

Date of Government Version: 07/28/2009
Date Data Arrived at EDR: 08/27/2009
Date Made Active in Reports: 09/21/2009
Number of Days to Update: 25

Source: Department of Environmental Conservation
Telephone: 518-402-8651
Last EDR Contact: 08/27/2009
Next Scheduled EDR Contact: 11/23/2009
Data Release Frequency: Annually

RI MANIFEST: Manifest information

Hazardous waste manifest information

Date of Government Version: 06/01/2009
Date Data Arrived at EDR: 06/12/2009
Date Made Active in Reports: 06/29/2009
Number of Days to Update: 17

Source: Department of Environmental Management
Telephone: 401-222-2797
Last EDR Contact: 09/14/2009
Next Scheduled EDR Contact: 12/14/2009
Data Release Frequency: Annually

WI MANIFEST: Manifest Information

Hazardous waste manifest information.

Date of Government Version: 12/31/2008
Date Data Arrived at EDR: 07/17/2009
Date Made Active in Reports: 08/10/2009
Number of Days to Update: 24

Source: Department of Natural Resources
Telephone: N/A
Last EDR Contact: 09/24/2009
Next Scheduled EDR Contact: 01/04/2010
Data Release Frequency: Annually

Oil/Gas Pipelines: This data was obtained by EDR from the USGS in 1994. It is referred to by USGS as GeoData Digital Line Graphs from 1:100,000-Scale Maps. It was extracted from the transportation category including some oil, but primarily gas pipelines.

Sensitive Receptors: There are individuals deemed sensitive receptors due to their fragile immune systems and special sensitivity to environmental discharges. These sensitive receptors typically include the elderly, the sick, and children. While the location of all sensitive receptors cannot be determined, EDR indicates those buildings and facilities - schools, daycares, hospitals, medical centers, and nursing homes - where individuals who are sensitive receptors are likely to be located.

AHA Hospitals:

Source: American Hospital Association, Inc.
Telephone: 312-280-5991

The database includes a listing of hospitals based on the American Hospital Association's annual survey of hospitals.

GOVERNMENT RECORDS SEARCHED / DATA CURRENCY TRACKING

Medical Centers: Provider of Services Listing

Source: Centers for Medicare & Medicaid Services

Telephone: 410-786-3000

A listing of hospitals with Medicare provider number, produced by Centers of Medicare & Medicaid Services, a federal agency within the U.S. Department of Health and Human Services.

Nursing Homes

Source: National Institutes of Health

Telephone: 301-594-6248

Information on Medicare and Medicaid certified nursing homes in the United States.

Public Schools

Source: National Center for Education Statistics

Telephone: 202-502-7300

The National Center for Education Statistics' primary database on elementary and secondary public education in the United States. It is a comprehensive, annual, national statistical database of all public elementary and secondary schools and school districts, which contains data that are comparable across all states.

Private Schools

Source: National Center for Education Statistics

Telephone: 202-502-7300

The National Center for Education Statistics' primary database on private school locations in the United States.

Daycare Centers: Child Care Facilities & Group Homes

Source: Department of Health Services

Telephone: 602-674-4220

Flood Zone Data: This data, available in select counties across the country, was obtained by EDR in 1999 from the Federal Emergency Management Agency (FEMA). Data depicts 100-year and 500-year flood zones as defined by FEMA.

NWI: National Wetlands Inventory. This data, available in select counties across the country, was obtained by EDR in 2002 and 2005 from the U.S. Fish and Wildlife Service.

State Wetlands Data: Riparian Vegetation Associated with Perennial Waters

Source: State Land Department

Telephone: 602-542-4094

STREET AND ADDRESS INFORMATION

© 2009 Tele Atlas North America, Inc. All rights reserved. This material is proprietary and the subject of copyright protection and other intellectual property rights owned by or licensed to Tele Atlas North America, Inc. The use of this material is subject to the terms of a license agreement. You will be held liable for any unauthorized copying or disclosure of this material.



Appendix D
Sites of Concern Summary Data Table &
Site Data Forms

HDR Map Code ⁽¹⁾	Site Name	Address ⁽²⁾	Site Operations Relative to Hazmat Issues ⁽³⁾ , Regulatory Listing ⁽⁴⁾	Data Source ⁽⁵⁾	Impact Onsite L/M/H ⁽⁶⁾	PSI ⁽⁷⁾ Recommended	Potentially Impacted Structure ⁽⁸⁾
A	Shell Station (Current Burger King)	1165 W. Main Street	HSS, no regulatory listing	R, H	I		SP, Alma School
B	Circle K	1145 W. Main Street	CSS, 3 USTs onsite. Risk associated with property acquisition only.	R, D, H	H		SP, Alma School
C	Big Two Oldsmobile	1120 W. Main Street	Auto Body Shop, 1 LUST case closed in 1993, 1 UST removed in 1991	R, D, H	H	X	TPSS A-1
D	Fractured Fiberglass (Former Chevron)	1100 W. Main Street	FSS, LUST case closed in 1996, 5 USTs closed in 1967	R, D, H	H	X	TPSS A-1
E	Darner Motors	837 W. Main Street	Auto dealership, LUST case closed in 1996, 1 UST removed in 1994	R, D, H	H		TPSS A-4
F	Auto Repair Facility (Current strip mall)	450 W. Main Street	Historic auto repair facility, No regulatory listing	R, H	L		SP, Country Club
G	MAACO	434 W. Main Street	Auto body facility, No regulatory listing	R, H	L		SP, Country Club
H	Shell Station (Current vacant lot)	402 W. Main Street	HSS, no regulatory listing	R, H	I		SP, Country Club
I	Chevron (Current Taco Bell)	310 W. Main Street	HSS, LUST cases closed in 2002 & 2003, 8 USTs removed between 1992 and 2004	R, D, H	H	X	SP, Country Club
J	Service Station (Current Salsitas)	311 W. Main Street	FSS, no regulatory listing	R, H	I		SP, Country Club, TPSS B-1
K	Falcon Cleaners	15 S. Country Club Drive	Former dry cleaner, 1 UST removed in 1992	R, D, H	I	X	TPSS B-1
L	Auto Repair Facility (Current Lamaze Class Center)	236 W. Main Street	Former auto repair facility	R, H	L		SP, Country Club
M	Pit Stop	201 W. Main Street	Auto repair facility, LUST case closed in 2006, 3 USTs removed in 1993	R, D, H	H	X	SP, Country Club
N	AAMCO Transmission	27 S. Robson Road	Former auto repair facility, SHWS, CERC-NFRAP, RCRA NON-GEN with Violations	R, D, H	H	X	TPSS B-4
O	Former Firestone	48 E. Main Street	Auto repair facility, LUST case closed in	R, D, H	H		SP, Centennial

HDR Map Code ⁽¹⁾	Site Name	Address ⁽²⁾	Site Operations Relative to Hazmat Issues ⁽³⁾ , Regulatory Listing ⁽⁴⁾	Data Source ⁽⁵⁾	Impact Onsite L/M/H ⁽⁶⁾	PSI ⁽⁷⁾ Recommended	Potentially Impacted Structure ⁽⁸⁾
	(Current office building)		1996, UST removed in 1996				Way
P	Zion Bank (Current Jack in the Box)	62 E. Main Street	HSS, UST removed in 1991	R, D, H	L		SP, Centennial Way
Q	Union 76 Station (Current Network Automotive)	104 E. Main Street	FSS, no regulatory listing	R, H	I		SP, Centennial Way
R	Brown & Brown Chevrolet	145 E. Main Street	Auto dealership, LUST case closed in 2000, USTs removed in 1992 & 1998	R, D, H	H		SP, Centennial Way
S	Union Oil (Currently Gateway Park)	361 E. Main Street	HSS, no regulatory listing	R, H	I		SP, Mesa Drive
T	Wilkys Machine Shop	402 E. Main Street	Auto repair facility, no regulatory listing	R, H	L		SP, Mesa Drive
U	Thomas Gulf (Current Quality Bumper)	405 E. Main Street	FSS, LUST closed in 1999	R, H	H	X	SP, Mesa Drive
V	Gunnels Tire and Service	420 E. Main Street	Auto repair facility, no regulatory listing	R	L		SP, Mesa Drive
W	Auto Service	425 E. Main Street	Auto repair facility	R, H	L		SP, Mesa Drive, TPSS C-1
<p>Sites listed in bold print are considered by ASTM to be Recognized Environmental Concerns (RECs)</p> <p>(1) Corresponds to location of site as indicated in Appendices A and B</p> <p>(2) Address corresponds to that listed in EDR database search or historical source that identified site. Given address may differ slightly from currently listed address.</p> <p>(3) CSS = Current Service Station, FSS= Former Service Station, HSS = Historic Service Station (no longer present)</p> <p>(4) LUST=Leaking Underground Storage Tank, UST= Underground Storage Tank. Complete list of acronyms identified in EDR report in Appendix C</p> <p>(5) Indicates primary information sources for listing: R=Reconnaissance, D=Database, H=Historical Source (city Directories, historical aerial photographs)</p> <p>(6) Risk of potential impacts onsite, Low / Medium / High / Indeterminate</p> <p>(7) PSI= Preliminary Site Investigation</p> <p>(8) SP= Station Platform, TPSS= Traction Powered Substation. See Appendix B for specific structure</p>							

**HDR SITE DATA FORM
ESA SCOPE (No Interview)**

DATE OF RECONNAISSANCE:
November 10, 2009

SITE NAME:
Shell Station (Current Burger King)

ADDRESS:
1165 W. Main Street



VIEW IS TOWARD THE WEST

HDR MAP CODE:
A

EDR SITE TAG:
N/A

FACILITY TYPE / FEATURES:
Historic Service Station

REGULATORY LISTING AND OBSERVATIONS RELATING TO SITE:
N/A

OTHER COMMENTS:
Site identified in city directory review, no additional information regarding site available. Refer to Appendix B, Exhibit A-1 for site location in relation to potential station platform.

IMPACT PROBABILITY:

ONSITE	HIGH	<input type="checkbox"/>	MEDIUM	<input type="checkbox"/>	LOW	<input type="checkbox"/>	INDETERMINATE	<input checked="" type="checkbox"/>
OFFSITE	HIGH	<input type="checkbox"/>	MEDIUM	<input type="checkbox"/>	LOW	<input type="checkbox"/>	INDETERMINATE	<input checked="" type="checkbox"/>

DISCLAIMER: The data provided on the Site Data Forms, including the "Impact Probability" and "Risk to the Project" sections, should not be considered as an independent summary of the entire contents of the ISA report. The Site Data Forms are intended to assist the client in making judgments about risk of contamination to the specific project, and include subjective judgments and observations specific to the site, the assessor, and the ISA process. The final judgment of risk, and appropriate action relating to the information provided in the ISA report, is solely that of the client. The information provided in the ISA is limited to observable, obtainable public information and the interpretation of that information by the assessor. Final judgments of business risk cannot be made by the assessor, only by the owner of the project.

**HDR SITE DATA FORM
ESA SCOPE (No Interview)**

DATE OF RECONNAISSANCE:
November 10, 2009

SITE NAME:
Circle K

ADDRESS:
1145 W. Main Street

HDR MAP CODE:
B

EDR SITE TAG:
85

FACILITY TYPE / FEATURES:
Current Service Station

REGULATORY LISTING AND OBSERVATIONS RELATING TO SITE:
UST – 3 USTs located onsite.

OTHER COMMENTS
Refer to Appendix B, Exhibit A-1 for site location in relation to potential station platform.

IMPACT PROBABILITY:

ONSITE	HIGH	<input checked="" type="checkbox"/>	MEDIUM	<input type="checkbox"/>	LOW	<input type="checkbox"/>	INDETERMINATE	<input type="checkbox"/>
OFFSITE	HIGH	<input type="checkbox"/>	MEDIUM	<input type="checkbox"/>	LOW	<input checked="" type="checkbox"/>	INDETERMINATE	<input type="checkbox"/>



VIEW IS TOWARD THE SOUTHEAST

DISCLAIMER: *The data provided on the Site Data Forms, including the "Impact Probability" and "Risk to the Project" sections, should not be considered as an independent summary of the entire contents of the ISA report. The Site Data Forms are intended to assist the client in making judgments about risk of contamination to the specific project, and include subjective judgments and observations specific to the site, the assessor, and the ISA process. The final judgment of risk, and appropriate action relating to the information provided in the ISA report, is solely that of the client. The information provided in the ISA is limited to observable, obtainable public information and the interpretation of that information by the assessor. Final judgments of business risk cannot be made by the assessor, only by the owner of the project.*

**HDR SITE DATA FORM
ESA SCOPE (No Interview)**

DATE OF RECONNAISSANCE:
November 10, 2009

SITE NAME:
Big Two Oldsmobile

ADDRESS:
1120 W. Main Street



VIEW IS TOWARD THE NORTHWEST

HDR MAP CODE:
C

EDR SITE TAG:
85

FACILITY TYPE / FEATURES:
Auto Body Shop

REGULATORY LISTING AND OBSERVATIONS RELATING TO SITE:
LUST – Opened in 1991 and closed in 1993
UST – 1 tank removed in 1991

OTHER COMMENTS

Refer to Appendix B, Exhibit A-1 for site location in relation to potential TPSS location.

REC

IMPACT PROBABILITY:

ONSITE	HIGH	<input checked="" type="checkbox"/>	MEDIUM	<input type="checkbox"/>	LOW	<input type="checkbox"/>	INDETERMINATE	<input type="checkbox"/>
OFFSITE	HIGH	<input type="checkbox"/>	MEDIUM	<input type="checkbox"/>	LOW	<input checked="" type="checkbox"/>	INDETERMINATE	<input type="checkbox"/>

DISCLAIMER: *The data provided on the Site Data Forms, including the “Impact Probability” and “Risk to the Project” sections, should not be considered as an independent summary of the entire contents of the ISA report. The Site Data Forms are intended to assist the client in making judgments about risk of contamination to the specific project, and include subjective judgments and observations specific to the site, the assessor, and the ISA process. The final judgment of risk, and appropriate action relating to the information provided in the ISA report, is solely that of the client. The information provided in the ISA is limited to observable, obtainable public information and the interpretation of that information by the assessor. Final judgments of business risk cannot be made by the assessor, only by the owner of the project.*

**HDR SITE DATA FORM
ESA SCOPE (No Interview)**

DATE OF RECONNAISSANCE:
November 10, 2009

SITE NAME:
Fractured Fiberglass
(Former Chevron)

ADDRESS:
1100 W. Main Street

HDR MAP CODE:
D

EDR SITE TAG:
85

FACILITY TYPE / FEATURES:
Former Service Station

REGULATORY LISTING AND OBSERVATIONS RELATING TO SITE:
LUST – Case opened in 1994 and closed in 1996
UST – 5 tanks permanently closed in 1967

OTHER COMMENTS
Refer to Appendix B, Exhibit A-1 for site location in relation to potential TPSS locations.
REC

IMPACT PROBABILITY:

ONSITE	HIGH	<input checked="" type="checkbox"/>	MEDIUM	<input type="checkbox"/>	LOW	<input type="checkbox"/>	INDETERMINATE	<input type="checkbox"/>
OFFSITE	HIGH	<input type="checkbox"/>	MEDIUM	<input type="checkbox"/>	LOW	<input checked="" type="checkbox"/>	INDETERMINATE	<input type="checkbox"/>



VIEW IS TOWARD THE WEST

DISCLAIMER: The data provided on the Site Data Forms, including the "Impact Probability" and "Risk to the Project" sections, should not be considered as an independent summary of the entire contents of the ISA report. The Site Data Forms are intended to assist the client in making judgments about risk of contamination to the specific project, and include subjective judgments and observations specific to the site, the assessor, and the ISA process. The final judgment of risk, and appropriate action relating to the information provided in the ISA report, is solely that of the client. The information provided in the ISA is limited to observable, obtainable public information and the interpretation of that information by the assessor. Final judgments of business risk cannot be made by the assessor, only by the owner of the project.

**HDR SITE DATA FORM
ESA SCOPE (No Interview)**

DATE OF RECONNAISSANCE:
November 10, 2009

SITE NAME:
Darner Motors

ADDRESS:
837 W. Main Street

HDR MAP CODE:
E

EDR SITE TAG:
88

FACILITY TYPE / FEATURES:
Auto dealership with USTs formerly located onsite

REGULATORY LISTING AND OBSERVATIONS RELATING TO SITE:
LUST – Case opened in 1995 and closed in 1996
UST – 1 UST removed in 1994

OTHER COMMENTS
Refer to Appendix B, Exhibit A for site location in relation to potential TPSS station
REC

IMPACT PROBABILITY:

ONSITE	HIGH	<input checked="" type="checkbox"/>	MEDIUM	<input type="checkbox"/>	LOW	<input type="checkbox"/>	INDETERMINATE	<input type="checkbox"/>
OFFSITE	HIGH	<input type="checkbox"/>	MEDIUM	<input type="checkbox"/>	LOW	<input checked="" type="checkbox"/>	INDETERMINATE	<input type="checkbox"/>



VIEW IS TOWARD THE SOUTHEAST

DISCLAIMER: *The data provided on the Site Data Forms, including the “Impact Probability” and “Risk to the Project” sections, should not be considered as an independent summary of the entire contents of the ISA report. The Site Data Forms are intended to assist the client in making judgments about risk of contamination to the specific project, and include subjective judgments and observations specific to the site, the assessor, and the ISA process. The final judgment of risk, and appropriate action relating to the information provided in the ISA report, is solely that of the client. The information provided in the ISA is limited to observable, obtainable public information and the interpretation of that information by the assessor. Final judgments of business risk cannot be made by the assessor, only by the owner of the project*

HDR SITE DATA FORM

ESA SCOPE (No Interview)

DATE OF RECONNAISSANCE:
November 10, 2009

SITE NAME:
Former Auto Repair Facility
(Current strip mall)

ADDRESS:
450 W. Main Street



VIEW IS TOWARD THE NORTH

HDR MAP CODE:
F

EDR SITE TAG:
N/A

FACILITY TYPE / FEATURES:
Historic Auto Repair Facility

REGULATORY LISTING AND OBSERVATIONS RELATING TO SITE:
N/A

OTHER COMMENTS:
Site identified in city directory review, no additional information regarding site available. Refer to Appendix B, Exhibit B-1 and B-3 for site location in relation to potential station platform.

IMPACT PROBABILITY:

ONSITE	HIGH	<input type="checkbox"/>	MEDIUM	<input type="checkbox"/>	LOW	<input checked="" type="checkbox"/>	INDETERMINATE	<input type="checkbox"/>
OFFSITE	HIGH	<input type="checkbox"/>	MEDIUM	<input type="checkbox"/>	LOW	<input checked="" type="checkbox"/>	INDETERMINATE	<input type="checkbox"/>

DISCLAIMER: The data provided on the Site Data Forms, including the "Impact Probability" and "Risk to the Project" sections, should not be considered as an independent summary of the entire contents of the ISA report. The Site Data Forms are intended to assist the client in making judgments about risk of contamination to the specific project, and include subjective judgments and observations specific to the site, the assessor, and the ISA process. The final judgment of risk, and appropriate action relating to the information provided in the ISA report, is solely that of the client. The information provided in the ISA is limited to observable, obtainable public information and the interpretation of that information by the assessor. Final judgments of business risk cannot be made by the assessor, only by the owner of the project.

**HDR SITE DATA FORM
ESA SCOPE (No Interview)**

DATE OF RECONNAISSANCE:
November 10, 2009

SITE NAME:
MAACO

ADDRESS:
434 W. Main Street



VIEW IS TOWARD THE WEST

HDR MAP CODE:
G

EDR SITE TAG:
N/A

FACILITY TYPE / FEATURES:
Auto Body Facility

REGULATORY LISTING AND OBSERVATIONS RELATING TO SITE:
N/A

OTHER COMMENTS:
Site identified in city directory review, no additional information regarding site available. Refer to Appendix B, Exhibit B-1 and B-3 for site location in relation to potential station platform.

IMPACT PROBABILITY:

ONSITE	HIGH	<input type="checkbox"/>	MEDIUM	<input type="checkbox"/>	LOW	<input checked="" type="checkbox"/>	INDETERMINATE	<input type="checkbox"/>
OFFSITE	HIGH	<input type="checkbox"/>	MEDIUM	<input type="checkbox"/>	LOW	<input checked="" type="checkbox"/>	INDETERMINATE	<input type="checkbox"/>

DISCLAIMER: The data provided on the Site Data Forms, including the "Impact Probability" and "Risk to the Project" sections, should not be considered as an independent summary of the entire contents of the ISA report. The Site Data Forms are intended to assist the client in making judgments about risk of contamination to the specific project, and include subjective judgments and observations specific to the site, the assessor, and the ISA process. The final judgment of risk, and appropriate action relating to the information provided in the ISA report, is solely that of the client. The information provided in the ISA is limited to observable, obtainable public information and the interpretation of that information by the assessor. Final judgments of business risk cannot be made by the assessor, only by the owner of the project.

**HDR SITE DATA FORM
ESA SCOPE (No Interview)**

DATE OF RECONNAISSANCE:
November 10, 2009

SITE NAME:
Shell Station

ADDRESS:
402 W. Main Street

HDR MAP CODE:
H

EDR SITE TAG:
N/A

FACILITY TYPE / FEATURES:
Historic Service Station

REGULATORY LISTING AND OBSERVATIONS RELATING TO SITE:
N/A

OTHER COMMENTS:
Site identified in city directory review, no additional information regarding site available. Refer to Appendix B, Exhibit B-1, B-2 and B-3 for site location in relation to potential station platform.

IMPACT PROBABILITY:

ONSITE	HIGH	<input type="checkbox"/>	MEDIUM	<input type="checkbox"/>	LOW	<input type="checkbox"/>	INDETERMINATE	<input checked="" type="checkbox"/>
OFFSITE	HIGH	<input type="checkbox"/>	MEDIUM	<input type="checkbox"/>	LOW	<input type="checkbox"/>	INDETERMINATE	<input checked="" type="checkbox"/>



VIEW IS TOWARD THE NORTH

DISCLAIMER: *The data provided on the Site Data Forms, including the "Impact Probability" and "Risk to the Project" sections, should not be considered as an independent summary of the entire contents of the ISA report. The Site Data Forms are intended to assist the client in making judgments about risk of contamination to the specific project, and include subjective judgments and observations specific to the site, the assessor, and the ISA process. The final judgment of risk, and appropriate action relating to the information provided in the ISA report, is solely that of the client. The information provided in the ISA is limited to observable, obtainable public information and the interpretation of that information by the assessor. Final judgments of business risk cannot be made by the assessor, only by the owner of the project.*

**HDR SITE DATA FORM
ESA SCOPE (No Interview)**

DATE OF RECONNAISSANCE:
November 10, 2009

SITE NAME:
Chevron (Current Taco Bell)

ADDRESS:
310 W. Main Street

HDR MAP CODE:
I

EDR SITE TAG:
58

FACILITY TYPE / FEATURES:
Historic Service Station

REGULATORY LISTING AND OBSERVATIONS RELATING TO SITE:
LUST – Cases opened in 1992, 1995 and 1999 and closed in 2003, 2002 and 2003 respectively.
UST – 8 USTs removed between 1992 and 2004

OTHER COMMENTS:
Refer to Appendix B, Exhibit B-1, B-2 and B-4 for site location in relation to potential station platforms.

REC

IMPACT PROBABILITY:

ONSITE	HIGH	<input checked="" type="checkbox"/>	MEDIUM	<input type="checkbox"/>	LOW	<input type="checkbox"/>	INDETERMINATE	<input type="checkbox"/>
OFFSITE	HIGH	<input type="checkbox"/>	MEDIUM	<input type="checkbox"/>	LOW	<input checked="" type="checkbox"/>	INDETERMINATE	<input type="checkbox"/>



VIEW IS TOWARD THE NORTH

DISCLAIMER: The data provided on the Site Data Forms, including the "Impact Probability" and "Risk to the Project" sections, should not be considered as an independent summary of the entire contents of the ISA report. The Site Data Forms are intended to assist the client in making judgments about risk of contamination to the specific project, and include subjective judgments and observations specific to the site, the assessor, and the ISA process. The final judgment of risk, and appropriate action relating to the information provided in the ISA report, is solely that of the client. The information provided in the ISA is limited to observable, obtainable public information and the interpretation of that information by the assessor. Final judgments of business risk cannot be made by the assessor, only by the owner of the project.

**HDR SITE DATA FORM
ESA SCOPE (No Interview)**

DATE OF RECONNAISSANCE:
November 10, 2009

SITE NAME:
Former Service Station
(Current Salsitas Restaurant)

ADDRESS:
311 W. Main Street



VIEW IS TOWARD THE WEST

HDR MAP CODE:
J

EDR SITE TAG:
N/A

FACILITY TYPE / FEATURES:
Former Service Station

REGULATORY LISTING AND OBSERVATIONS RELATING TO SITE:
N/A

OTHER COMMENTS:
Site identified in city directory review, no additional information regarding site available. Refer to Appendix B, Exhibit B-1, B-2 and B-4 for site location in relation to potential station platforms and Exhibit B-1 through B-4 for site location in relation to potential TPSS.

IMPACT PROBABILITY:

ONSITE	HIGH	<input type="checkbox"/>	MEDIUM	<input type="checkbox"/>	LOW	<input type="checkbox"/>	INDETERMINATE	<input checked="" type="checkbox"/>
OFFSITE	HIGH	<input type="checkbox"/>	MEDIUM	<input type="checkbox"/>	LOW	<input type="checkbox"/>	INDETERMINATE	<input checked="" type="checkbox"/>

DISCLAIMER: The data provided on the Site Data Forms, including the "Impact Probability" and "Risk to the Project" sections, should not be considered as an independent summary of the entire contents of the ISA report. The Site Data Forms are intended to assist the client in making judgments about risk of contamination to the specific project, and include subjective judgments and observations specific to the site, the assessor, and the ISA process. The final judgment of risk, and appropriate action relating to the information provided in the ISA report, is solely that of the client. The information provided in the ISA is limited to observable, obtainable public information and the interpretation of that information by the assessor. Final judgments of business risk cannot be made by the assessor, only by the owner of the project.

**HDR SITE DATA FORM
ESA SCOPE (No Interview)**

DATE OF RECONNAISSANCE:
November 10, 2009

SITE NAME:
Former Falcon Cleaners

ADDRESS:
15 S. Country Club Drive



VIEW IS TOWARD THE EAST

HDR MAP CODE:
K

EDR SITE TAG:
102

FACILITY TYPE / FEATURES:
Former dry cleaner

REGULATORY LISTING AND OBSERVATIONS RELATING TO SITE:
UST – 1 tank removed in 1992

OTHER COMMENTS:
Refer to Appendix B, Exhibit B-1 through B-4 for site location in relation to potential TPSS.
REC

IMPACT PROBABILITY:

ONSITE	HIGH	<input type="checkbox"/>	MEDIUM	<input type="checkbox"/>	LOW	<input type="checkbox"/>	INDETERMINATE	<input checked="" type="checkbox"/>
OFFSITE	HIGH	<input type="checkbox"/>	MEDIUM	<input type="checkbox"/>	LOW	<input type="checkbox"/>	INDETERMINATE	<input checked="" type="checkbox"/>

DISCLAIMER: *The data provided on the Site Data Forms, including the “Impact Probability” and “Risk to the Project” sections, should not be considered as an independent summary of the entire contents of the ISA report. The Site Data Forms are intended to assist the client in making judgments about risk of contamination to the specific project, and include subjective judgments and observations specific to the site, the assessor, and the ISA process. The final judgment of risk, and appropriate action relating to the information provided in the ISA report, is solely that of the client. The information provided in the ISA is limited to observable, obtainable public information and the interpretation of that information by the assessor. Final judgments of business risk cannot be made by the assessor, only by the owner of the project.*

**HDR SITE DATA FORM
ESA SCOPE (No Interview)**

DATE OF RECONNAISSANCE:
November 10, 2009

SITE NAME:
Auto Repair Facility
(Current Lamaze Class Center)

ADDRESS:
236 W. Main Street



VIEW IS TOWARD THE NORTHWEST

HDR MAP CODE:
L

EDR SITE TAG:
N/A

FACILITY TYPE / FEATURES:
Historic Auto Repair Facility

REGULATORY LISTING AND OBSERVATIONS RELATING TO SITE:
N/A

OTHER COMMENTS:
Site identified in city directory review, no additional information regarding site available Refer to Appendix B, Exhibit B-4 for site location in relation to potential station platform.

IMPACT PROBABILITY:

ONSITE	HIGH	<input type="checkbox"/>	MEDIUM	<input type="checkbox"/>	LOW	<input checked="" type="checkbox"/>	INDETERMINATE	<input type="checkbox"/>
OFFSITE	HIGH	<input type="checkbox"/>	MEDIUM	<input type="checkbox"/>	LOW	<input checked="" type="checkbox"/>	INDETERMINATE	<input type="checkbox"/>

DISCLAIMER: The data provided on the Site Data Forms, including the "Impact Probability" and "Risk to the Project" sections, should not be considered as an independent summary of the entire contents of the ISA report. The Site Data Forms are intended to assist the client in making judgments about risk of contamination to the specific project, and include subjective judgments and observations specific to the site, the assessor, and the ISA process. The final judgment of risk, and appropriate action relating to the information provided in the ISA report, is solely that of the client. The information provided in the ISA is limited to observable, obtainable public information and the interpretation of that information by the assessor. Final judgments of business risk cannot be made by the assessor, only by the owner of the project.

**HDR SITE DATA FORM
ESA SCOPE (No Interview)**

DATE OF RECONNAISSANCE:
November 10, 2009

SITE NAME:
Pit Stop

ADDRESS:
201 W. Main Street

HDR MAP CODE:
M

EDR SITE TAG:
61

FACILITY TYPE / FEATURES:
Auto Repair Facility

REGULATORY LISTING AND OBSERVATIONS RELATING TO SITE:
LUST – Case opened in 1992 and closed in 2006
UST – 3 USTs removed in 1993

OTHER COMMENTS:
Refer to Appendix B, Exhibit B-4 for site location in relation to potential station platform and TPSS.

REC

IMPACT PROBABILITY:

ONSITE	HIGH	<input checked="" type="checkbox"/>	MEDIUM	<input type="checkbox"/>	LOW	<input type="checkbox"/>	INDETERMINATE	<input type="checkbox"/>
OFFSITE	HIGH	<input type="checkbox"/>	MEDIUM	<input type="checkbox"/>	LOW	<input checked="" type="checkbox"/>	INDETERMINATE	<input type="checkbox"/>



VIEW IS TOWARD THE SOUTHEAST

DISCLAIMER: *The data provided on the Site Data Forms, including the “Impact Probability” and “Risk to the Project” sections, should not be considered as an independent summary of the entire contents of the ISA report. The Site Data Forms are intended to assist the client in making judgments about risk of contamination to the specific project, and include subjective judgments and observations specific to the site, the assessor, and the ISA process. The final judgment of risk, and appropriate action relating to the information provided in the ISA report, is solely that of the client. The information provided in the ISA is limited to observable, obtainable public information and the interpretation of that information by the assessor. Final judgments of business risk cannot be made by the assessor, only by the owner of the project.*

**HDR SITE DATA FORM
ESA SCOPE (No Interview)**

DATE OF RECONNAISSANCE:
November 10, 2009

SITE NAME:
AAMCO Transmissions

ADDRESS:
27 S. Robson Street



VIEW IS TOWARD THE NORTHEAST

HDR MAP CODE:
N

EDR SITE TAG:
103

FACILITY TYPE / FEATURES:
Former Auto Repair Facility

REGULATORY LISTING AND OBSERVATIONS RELATING TO SITE:
SHWS
SPILLS
CERC-NFRAP
RCRA NON-GEN with Violations

OTHER COMMENTS:
Refer to Appendix B, Exhibit B-4 for site location in relation to potential TPSS.

REC

IMPACT PROBABILITY:

ONSITE	HIGH	<input checked="" type="checkbox"/>	MEDIUM	<input type="checkbox"/>	LOW	<input type="checkbox"/>	INDETERMINATE	<input type="checkbox"/>
OFFSITE	HIGH	<input type="checkbox"/>	MEDIUM	<input type="checkbox"/>	LOW	<input checked="" type="checkbox"/>	INDETERMINATE	<input type="checkbox"/>

DISCLAIMER: *The data provided on the Site Data Forms, including the "Impact Probability" and "Risk to the Project" sections, should not be considered as an independent summary of the entire contents of the ISA report. The Site Data Forms are intended to assist the client in making judgments about risk of contamination to the specific project, and include subjective judgments and observations specific to the site, the assessor, and the ISA process. The final judgment of risk, and appropriate action relating to the information provided in the ISA report, is solely that of the client. The information provided in the ISA is limited to observable, obtainable public information and the interpretation of that information by the assessor. Final judgments of business risk cannot be made by the assessor, only by the owner of the project.*

**HDR SITE DATA FORM
ESA SCOPE (No Interview)**

DATE OF RECONNAISSANCE:
November 10, 2009

SITE NAME:
Former Firestone
(Current office building)

ADDRESS:
48 E. Main Street



VIEW IS TOWARD THE NORTHWEST

HDR MAP CODE:
O

EDR SITE TAG:
68

FACILITY TYPE / FEATURES:
Auto Repair Facility

REGULATORY LISTING AND OBSERVATIONS RELATING TO SITE:
LUST – Case opened and closed in 1996
UST – 1 UST removed in 1996

OTHER COMMENTS:
Refer to Appendix B, Exhibit C-1 and C-2 for site location in proximity to potential station platform.
REC

IMPACT PROBABILITY:

ONSITE	HIGH	<input checked="" type="checkbox"/>	MEDIUM	<input type="checkbox"/>	LOW	<input type="checkbox"/>	INDETERMINATE	<input type="checkbox"/>
OFFSITE	HIGH	<input type="checkbox"/>	MEDIUM	<input type="checkbox"/>	LOW	<input checked="" type="checkbox"/>	INDETERMINATE	<input type="checkbox"/>

DISCLAIMER: *The data provided on the Site Data Forms, including the “Impact Probability” and “Risk to the Project” sections, should not be considered as an independent summary of the entire contents of the ISA report. The Site Data Forms are intended to assist the client in making judgments about risk of contamination to the specific project, and include subjective judgments and observations specific to the site, the assessor, and the ISA process. The final judgment of risk, and appropriate action relating to the information provided in the ISA report, is solely that of the client. The information provided in the ISA is limited to observable, obtainable public information and the interpretation of that information by the assessor. Final judgments of business risk cannot be made by the assessor, only by the owner of the project.*

**HDR SITE DATA FORM
ESA SCOPE (No Interview)**

DATE OF RECONNAISSANCE:
November 10, 2009

SITE NAME:
Zion Bank (Current Jack in the Box)

ADDRESS:
62 E. Main Street



VIEW IS TOWARD THE NORTHWEST

HDR MAP CODE:
P

EDR SITE TAG:
68

FACILITY TYPE / FEATURES:
Historic Service Station

REGULATORY LISTING AND OBSERVATIONS RELATING TO SITE:
UST – 1 UST removed in 1991

OTHER COMMENTS:
Refer to Appendix B, Exhibit C-1 and C-2 for site location in proximity to potential station platform.

IMPACT PROBABILITY:

ONSITE	HIGH	<input type="checkbox"/>	MEDIUM	<input type="checkbox"/>	LOW	<input checked="" type="checkbox"/>	INDETERMINATE	<input type="checkbox"/>
OFFSITE	HIGH	<input type="checkbox"/>	MEDIUM	<input type="checkbox"/>	LOW	<input checked="" type="checkbox"/>	INDETERMINATE	<input type="checkbox"/>

DISCLAIMER: *The data provided on the Site Data Forms, including the "Impact Probability" and "Risk to the Project" sections, should not be considered as an independent summary of the entire contents of the ISA report. The Site Data Forms are intended to assist the client in making judgments about risk of contamination to the specific project, and include subjective judgments and observations specific to the site, the assessor, and the ISA process. The final judgment of risk, and appropriate action relating to the information provided in the ISA report, is solely that of the client. The information provided in the ISA is limited to observable, obtainable public information and the interpretation of that information by the assessor. Final judgments of business risk cannot be made by the assessor, only by the owner of the project.*

**HDR SITE DATA FORM
ESA SCOPE (No Interview)**

DATE OF RECONNAISSANCE:
November 10, 2009

SITE NAME:
Union 76 Station
(Current Network Automotive Services)

ADDRESS:
104 E. Main Street



VIEW IS TOWARD THE EAST

HDR MAP CODE:
Q

EDR SITE TAG:
N/A

FACILITY TYPE / FEATURES:
Former Service Station

REGULATORY LISTING AND OBSERVATIONS RELATING TO SITE:
N/A

OTHER COMMENTS:
Site identified in city directory review, no additional information regarding site available. Refer to Appendix B, Exhibit C-1 and C-2 for site location in proximity to potential station platform.

IMPACT PROBABILITY:

ONSITE	HIGH	<input type="checkbox"/>	MEDIUM	<input type="checkbox"/>	LOW	<input type="checkbox"/>	INDETERMINATE	<input checked="" type="checkbox"/>
OFFSITE	HIGH	<input type="checkbox"/>	MEDIUM	<input type="checkbox"/>	LOW	<input type="checkbox"/>	INDETERMINATE	<input checked="" type="checkbox"/>

DISCLAIMER: The data provided on the Site Data Forms, including the "Impact Probability" and "Risk to the Project" sections, should not be considered as an independent summary of the entire contents of the ISA report. The Site Data Forms are intended to assist the client in making judgments about risk of contamination to the specific project, and include subjective judgments and observations specific to the site, the assessor, and the ISA process. The final judgment of risk, and appropriate action relating to the information provided in the ISA report, is solely that of the client. The information provided in the ISA is limited to observable, obtainable public information and the interpretation of that information by the assessor. Final judgments of business risk cannot be made by the assessor, only by the owner of the project.

**HDR SITE DATA FORM
ESA SCOPE (No Interview)**

DATE OF RECONNAISSANCE:
November 10, 2009

SITE NAME:
Brown and Brown Chevrolet

ADDRESS:
145 E. Main Street



VIEW IS TOWARD THE SOUTH

HDR MAP CODE:
R

EDR SITE TAG:
82

FACILITY TYPE / FEATURES:
Auto dealership

REGULATORY LISTING AND OBSERVATIONS RELATING TO SITE:
LUST – Case opened and closed in 2000
UST – 6 tanks removed in 1992, 1 tank removed in 1998

OTHER COMMENTS:
Refer to Appendix B, Exhibit C-1 and C-2 for site location in proximity to potential station platform.
REC

IMPACT PROBABILITY:

ONSITE	HIGH	<input checked="" type="checkbox"/>	MEDIUM	<input type="checkbox"/>	LOW	<input type="checkbox"/>	INDETERMINATE	<input type="checkbox"/>
OFFSITE	HIGH	<input type="checkbox"/>	MEDIUM	<input type="checkbox"/>	LOW	<input checked="" type="checkbox"/>	INDETERMINATE	<input type="checkbox"/>

DISCLAIMER: The data provided on the Site Data Forms, including the “Impact Probability” and “Risk to the Project” sections, should not be considered as an independent summary of the entire contents of the ISA report. The Site Data Forms are intended to assist the client in making judgments about risk of contamination to the specific project, and include subjective judgments and observations specific to the site, the assessor, and the ISA process. The final judgment of risk, and appropriate action relating to the information provided in the ISA report, is solely that of the client. The information provided in the ISA is limited to observable, obtainable public information and the interpretation of that information by the assessor. Final judgments of business risk cannot be made by the assessor, only by the owner of the project.

**HDR SITE DATA FORM
ESA SCOPE (No Interview)**

DATE OF RECONNAISSANCE:
November 10, 2009

SITE NAME:
Union Oil

ADDRESS:
361 E. Main Street



VIEW IS TOWARD THE WEST

HDR MAP CODE:
S

EDR SITE TAG:
N/A

FACILITY TYPE / FEATURES:
Historic Service Station

REGULATORY LISTING AND OBSERVATIONS RELATING TO SITE:
N/A

OTHER COMMENTS:
Site identified in city directory review, no additional information regarding site available. Refer to Appendix B, Exhibit D-3 and D-4 for site location in proximity to potential station platform.

IMPACT PROBABILITY:

ONSITE	HIGH	<input type="checkbox"/>	MEDIUM	<input type="checkbox"/>	LOW	<input type="checkbox"/>	INDETERMINATE	<input checked="" type="checkbox"/>
OFFSITE	HIGH	<input type="checkbox"/>	MEDIUM	<input type="checkbox"/>	LOW	<input type="checkbox"/>	INDETERMINATE	<input checked="" type="checkbox"/>

DISCLAIMER: The data provided on the Site Data Forms, including the "Impact Probability" and "Risk to the Project" sections, should not be considered as an independent summary of the entire contents of the ISA report. The Site Data Forms are intended to assist the client in making judgments about risk of contamination to the specific project, and include subjective judgments and observations specific to the site, the assessor, and the ISA process. The final judgment of risk, and appropriate action relating to the information provided in the ISA report, is solely that of the client. The information provided in the ISA is limited to observable, obtainable public information and the interpretation of that information by the assessor. Final judgments of business risk cannot be made by the assessor, only by the owner of the project.

**HDR SITE DATA FORM
ESA SCOPE (No Interview)**

DATE OF RECONNAISSANCE:
November 10, 2009

SITE NAME:
Wilky's Auto Parts

ADDRESS:
402 E. Main Street

HDR MAP CODE:
T

EDR SITE TAG:
N/A

FACILITY TYPE / FEATURES:
Auto Repair Facility

REGULATORY LISTING AND OBSERVATIONS RELATING TO SITE:
N/A

OTHER COMMENTS:
Site identified in city directory review, no additional information regarding site available. Refer to Appendix B, Exhibit D-3 and D-4 for site location in proximity to potential station platform.

IMPACT PROBABILITY:

ONSITE	HIGH	<input type="checkbox"/>	MEDIUM	<input type="checkbox"/>	LOW	<input checked="" type="checkbox"/>	INDETERMINATE	<input type="checkbox"/>
OFFSITE	HIGH	<input type="checkbox"/>	MEDIUM	<input type="checkbox"/>	LOW	<input checked="" type="checkbox"/>	INDETERMINATE	<input type="checkbox"/>



VIEW IS TOWARD THE NORTHEAST

DISCLAIMER: The data provided on the Site Data Forms, including the "Impact Probability" and "Risk to the Project" sections, should not be considered as an independent summary of the entire contents of the ISA report. The Site Data Forms are intended to assist the client in making judgments about risk of contamination to the specific project, and include subjective judgments and observations specific to the site, the assessor, and the ISA process. The final judgment of risk, and appropriate action relating to the information provided in the ISA report, is solely that of the client. The information provided in the ISA is limited to observable, obtainable public information and the interpretation of that information by the assessor. Final judgments of business risk cannot be made by the assessor, only by the owner of the project.

**HDR SITE DATA FORM
ESA SCOPE (No Interview)**

DATE OF RECONNAISSANCE:
November 10, 2009

SITE NAME:
Thomas Gulf
(Current Auto Repair Facility)

ADDRESS:
405 E. Main Street

HDR MAP CODE:
U

EDR SITE TAG:
N/A

FACILITY TYPE / FEATURES:
Former Service Station

REGULATORY LISTING AND OBSERVATIONS RELATING TO SITE:
LUST – Case closed in 1999

OTHER COMMENTS:
Site identified in city directory review, no additional information regarding site available. Refer to Appendix B, Exhibit D-3 and D-4 for site location in proximity to potential station platform.

REC

IMPACT PROBABILITY:

ONSITE	HIGH	<input checked="" type="checkbox"/>	MEDIUM	<input type="checkbox"/>	LOW	<input type="checkbox"/>	INDETERMINATE	<input type="checkbox"/>
OFFSITE	HIGH	<input type="checkbox"/>	MEDIUM	<input type="checkbox"/>	LOW	<input checked="" type="checkbox"/>	INDETERMINATE	<input type="checkbox"/>



VIEW IS TOWARD THE NORTHEAST

DISCLAIMER: The data provided on the Site Data Forms, including the "Impact Probability" and "Risk to the Project" sections, should not be considered as an independent summary of the entire contents of the ISA report. The Site Data Forms are intended to assist the client in making judgments about risk of contamination to the specific project, and include subjective judgments and observations specific to the site, the assessor, and the ISA process. The final judgment of risk, and appropriate action relating to the information provided in the ISA report, is solely that of the client. The information provided in the ISA is limited to observable, obtainable public information and the interpretation of that information by the assessor. Final judgments of business risk cannot be made by the assessor, only by the owner of the project.

**HDR SITE DATA FORM
ESA SCOPE (No Interview)**

DATE OF RECONNAISSANCE:
November 10, 2009

SITE NAME:
Gunnells Tire and Service

ADDRESS:
420 E. Main Street



VIEW IS TOWARD THE WEST

HDR MAP CODE:
V

EDR SITE TAG:
N/A

FACILITY TYPE / FEATURES:
Auto Repair Facility

REGULATORY LISTING AND OBSERVATIONS RELATING TO SITE:
N/A

OTHER COMMENTS:
Site identified during site reconnaissance, no additional information regarding site available. Refer to Appendix B, Exhibit D-3 and D-4 for site location in proximity to potential station platform.

IMPACT PROBABILITY:

ONSITE	HIGH	<input type="checkbox"/>	MEDIUM	<input type="checkbox"/>	LOW	<input checked="" type="checkbox"/>	INDETERMINATE	<input type="checkbox"/>
OFFSITE	HIGH	<input type="checkbox"/>	MEDIUM	<input type="checkbox"/>	LOW	<input checked="" type="checkbox"/>	INDETERMINATE	<input type="checkbox"/>

DISCLAIMER: The data provided on the Site Data Forms, including the "Impact Probability" and "Risk to the Project" sections, should not be considered as an independent summary of the entire contents of the ISA report. The Site Data Forms are intended to assist the client in making judgments about risk of contamination to the specific project, and include subjective judgments and observations specific to the site, the assessor, and the ISA process. The final judgment of risk, and appropriate action relating to the information provided in the ISA report, is solely that of the client. The information provided in the ISA is limited to observable, obtainable public information and the interpretation of that information by the assessor. Final judgments of business risk cannot be made by the assessor, only by the owner of the project.

**HDR SITE DATA FORM
ESA SCOPE (No Interview)**

DATE OF RECONNAISSANCE:
November 10, 2009

SITE NAME:
Auto Service

ADDRESS:
425 E. Main Street



VIEW IS TOWARD THE WEST

HDR MAP CODE:
W

EDR SITE TAG:
N/A

FACILITY TYPE / FEATURES:
Auto Repair Facility

REGULATORY LISTING AND OBSERVATIONS RELATING TO SITE:
N/A

OTHER COMMENTS:
Site identified in city directory review, no additional information regarding site available. Refer to Appendix B, Exhibit D-3 and D-4 for site location in proximity to potential station platform and TPSS.

IMPACT PROBABILITY:

ONSITE	HIGH	<input type="checkbox"/>	MEDIUM	<input type="checkbox"/>	LOW	<input checked="" type="checkbox"/>	INDETERMINATE	<input type="checkbox"/>
OFFSITE	HIGH	<input type="checkbox"/>	MEDIUM	<input type="checkbox"/>	LOW	<input checked="" type="checkbox"/>	INDETERMINATE	<input type="checkbox"/>

DISCLAIMER: The data provided on the Site Data Forms, including the "Impact Probability" and "Risk to the Project" sections, should not be considered as an independent summary of the entire contents of the ISA report. The Site Data Forms are intended to assist the client in making judgments about risk of contamination to the specific project, and include subjective judgments and observations specific to the site, the assessor, and the ISA process. The final judgment of risk, and appropriate action relating to the information provided in the ISA report, is solely that of the client. The information provided in the ISA is limited to observable, obtainable public information and the interpretation of that information by the assessor. Final judgments of business risk cannot be made by the assessor, only by the owner of the project.